

+NOTICE!!

These documents have been scanned!

Do not place un-scanned documents beneath this notice!

Do not remove this notice from this file!

GPO Jacket No. 560-102
Print Order 61549
Rise Business Services, LLC
Job=AZ15 9/17/2019



Box Number= AZ15251



Claim Begin-End: AMC064123-AMC064142

1 Initial Receipt



AZ15251-1

AMC064123-AMC066645

Closed:

64127-64130

64132

64139-64142

THIS FOLDER CONTAINS

LOCATION NOTICES SERIALIZED

A MC 64123 THROUGH

A MC 64142

LEAD NO. (IF DIFFERENT) _____

9-19

BUREAU OF LAND MANAGEMENT

No. 958498

09-24-79

DATE

PARENT SERIAL NUMBER

ASSIGNMENT SERIAL NUMBER

Mining Claim Location Notices(20): Cactus et al SUBJECT
APPLICANT: REMITTER IF DIFFERENT THAN APPLICANT:

Anamax Mining Co.
P.O. Box 127
Sahuarita, AZ 85629

Indexed
A MC 64123
A MC 64142

PURPOSE	FUND SYMBOL	AMOUNT
FILING FEE EARNED	140850	100.00
ADVANCE FILING FEE AND/OR RENTAL	14X6800	

ACRES	COUNTY	OLD LEASE	NEW LEASE
NEW LEASE			

APPLY:	FUND SYMBOL	COUNTY	AMOUNT
FILING FEE	140850		
RENTAL			

ASSIGNMENT: COMPLETE AREA

PORTION OF AREA: ASSIGNED AREA

RETAINED AREA

REFUND

RETAIN IN UNEARNED ACCOUNT

TOTAL

REMARKS

OF INTEREST BUT NOT OF SPECIFIC AREA:

BOND FILED

NO BOND FILED

BY _____ DATE _____

DO NOT ACCEPT THIS COPY AS A RECEIPT

ACCOUNTING ADVICE COPY

64123

UNITED STATES
DEPARTMENT OF THE INTERIOR
BUREAU OF LAND MANAGEMENT

Form 1370-20
(November 1967)

No. 958498

09-24-79 DATE

PARENT SERIAL NUMBER

ASSIGNMENT SERIAL NUMBER

Mining Claim Location Notices(20): Cactus et al SUBJECT
APPLICANT: REMITTER IF DIFFERENT THAN APPLICANT:

Anamax Mining Co.
P.O. Box 127
Sahuarita, AZ 85629

Indexed
A MC 64123
A MC 64142

PURPOSE	FUND SYMBOL	AMOUNT
FILING FEE EARNED	140850	100.00
ADVANCE FILING FEE AND/OR RENTAL	14X6800	

ACRES	COUNTY	OLD LEASE	NEW LEASE
NEW LEASE			

	FUND SYMBOL	COUNTY	AMOUNT
APPLY: FILING FEE	140850		
RENTAL			

ASSIGNMENT: COMPLETE AREA

PORTION OF AREA: ASSIGNED AREA

RETAINED AREA

REFUND

RETAIN IN UNEARNED ACCOUNT

TOTAL

REMARKS

OF INTEREST BUT NOT OF SPECIFIC AREA:

BOND FILED

NO BOND FILED

BY _____ DATE _____

DO NOT ACCEPT THIS COPY AS A RECEIPT
CASE FOLDER COPY

NOTICE!!

These documents have been scanned!

Do not place un-scanned documents beneath this notice!

Do not remove this notice from this file!

GPO Jacket No. 560-102
Print Order 61549
Rise Business Services, LLC
Job=AZ15 9/17/2019



Box Number= AZ15251



Claim Begin-End: AMC064123-AMC064142

2 Correspondence



AZ15251-1

AMC064123-AMC066645

921-ljc
 Lead File(s)
 A MC 13284
 35995
 47449
 27423
 64123
 25210
 117279



United States Department of the Interior

BUREAU OF LAND MANAGEMENT
 ARIZONA STATE OFFICE
 3707 N. 7th Street
 Phoenix, Arizona 85014
 (602) 241-5550

CERTIFIED MAIL—RETURN RECEIPT REQUESTED

May 27, 1988

DECISION

Mining Claimant(s)
 as Shown on the
 Enclosed Sheet

Mining Claim(s)
 as Shown on the
 Enclosed Sheet

MINING CLAIMS DECLARED ABANDONED

The Federal Land Policy and Management Act (FLPMA) of 1976, 43 U.S.C. 1744, and the implementing regulations in 43 CFR 3833.2, require an annual filing for all mining claims recorded with the Bureau of Land Management (BLM). The Act provides that failure to file evidence of annual assessment work or a notice of intention to hold by December 30 each year shall be deemed conclusively to constitute an abandonment of the claim and it is void by operation of law. The constitutionality of Section 314 of FLPMA was upheld on April 1, 1985 by the United States Supreme Court in United States v. Locke et al., 471 U.S. 84, 129 (1985).

The BLM records do not show receipt of either an affidavit of annual assessment work performed or a notice of intention to hold for the claim(s) listed on the enclosed sheet(s) for the 1987 assessment year.

If you did timely file an affidavit or notice of intention to hold with the BLM during 1987, please furnish a copy which shows receipt by the Arizona State Office, BLM (dated and time stamped) during 1987.

Your proof must show the required document was timely filed with the BLM during 1987, otherwise, it will not be accepted. The evidence must be received in this office no later than 30 days from receipt of this decision. If the proof is not furnished during this 30-day period, the claim(s) will be removed from our records as abandoned and void.

John T. Mezes
 Chief, Branch of Lands
 and Minerals Operations

Enclosures

LEAD OWNER

LAUDERBACH DENNIS
1625 N ALVERNON WAY
TUCSON AZ 85712

CO-OWNERS

LAUDERBACH GAIL
PIONEER TRUST

ARIZONA

LEAD FILE NUMBER - 13284

CASE TYPE	SERIAL NUMBER	CLAIM NAME	LAST ASSMT.	CASE TYPE	SERIAL NUMBER	CLAIM NAME	LAST ASSMT.
LD	13285	MAX 122 B	1986	LD	13287	MAX 124 B	1986
LD	13320	MAX 157 B	1986	LD	13321	MAX 158 B	1986
LD	13322	MAX 159 B	1986	LD	13323	MAX 160 B	1986

ARIZONA

LEAD FILE NUMBER - 35995

CASE TYPE	SERIAL NUMBER	CLAIM NAME	LAST ASSMT.	CASE TYPE	SERIAL NUMBER	CLAIM NAME	LAST ASSMT.
LD	36071	PERRY #5	1986	LD	36072	PERRY #6	1986
LD	36079	PERRY #13	1986	LD	36085	PERRY #19	1986
LD	36080	PERRY #14	1986	LD	36139	WILLIAMS FOLLY #3	1986

ARIZONA

LEAD FILE NUMBER - 47449

CASE TYPE	SERIAL NUMBER	CLAIM NAME	LAST ASSMT.	CASE TYPE	SERIAL NUMBER	CLAIM NAME	LAST ASSMT.
LD	47528	CANYON NO 80	1986	LD	47529	CANYON NO 81	1986
LD	47481	CANYON NO 33	1986	LD	47492	CANYON NO 44	1986
LD	47493	CANYON NO 45	1986				

LEAD OWNER

PIONEER TRUST
1625 N ALVERNON WAY
TUCSON AZ 85712

CO-OWNERS

LAUDERBACH DENNIS
LAUDERBACH GAIL

ARIZONA

LEAD FILE NUMBER - 64123

CASE TYPE	SERIAL NUMBER	CLAIM NAME	LAST ASSMT.	CASE TYPE	SERIAL NUMBER	CLAIM NAME	LAST ASSMT.
LD	64127	FOX #3	1986	LD	64128	FOX #4	1986
LD	64129	FOX #5	1986	LD	64130	FOX #6A	1986
LD	64132	FOX #12	1986	LD	64139	PAUL 55A	1986
LD	64140	PAUL 56A	1986	LD	64141	PAUL 57A	1986
LD	64142	PAUL 58A	1986				

Closed 64127-64130,
64132,
64139-64142
5-27-88

ENTERED IN COMPUTER

Rji

LEAD OWNER

LAUDERBACH DENNIS
 1625 N ALVERNON WAY
 TUCSON AZ 85712

CO-OWNERS

LAUDERBACH GAIL
 PIONEER TRUST

ARIZONA

LEAD FILE NUMBER - 25210

CASE TYPE	SERIAL NUMBER	CLAIM NAME	LAST ASSMT.	CASE TYPE	SERIAL NUMBER	CLAIM NAME	LAST ASSMT.
LD	25239	KID 30	1986	LD	25240	KID 31	1986
LD	25241	KID 32	1986	LD	25242	KID 33	1986
LD	25317	WASP 223	1986	LD	25318	WASP 224	1986
LD	25319	WASP 225	1986	LD	25320	WASP 226	1986
LD	25321	WASP 227	1986	LD	25322	WASP 228	1986
LD	25323	WASP 229	1986	LD	25324	WASP 230	1986
LD	25325	WASP 231	1986	LD	25326	WASP 232	1986
LD	25327	WASP 233	1986	LD	25328	WASP 234	1986
LD	25329	WASP 235	1986	LD	25330	WASP 236	1986
LD	25331	WASP 237	1986	LD	25332	WASP 238	1986
LD	25333	WASP 239	1986	LD	25334	WASP 240	1986
LD	25335	WASP 241	1986	LD	25336	WASP 242	1986
LD	25337	WASP 301	1986	LD	25338	WASP 302	1986
LD	25339	WASP 303	1986	LD	25340	WASP 304	1986
LD	25341	WASP 305	1986	LD	25342	WASP 306	1986
LD	25343	WASP 307	1986	LD	25344	WASP 308	1986
LD	25345	WASP 309	1986	LD	25346	WASP 310	1986
LD	25347	WASP 311	1986	LD	25348	WASP 312	1986
LD	25350	WASP 314	1986	LD	25352	WASP 316	1986
LD	25354	WASP 318	1986	LD	25391	WASP 355	1986
LD	25392	WASP 356	1986	LD	25393	WASP 357	1986
LD	25394	WASP 358	1986	LD	25395	WASP 359	1986
LD	25396	WASP 360	1986	LD	25397	WASP 361	1986
LD	25398	WASP 362	1986	LD	25399	WASP 363	1986
LD	25400	WASP 364	1986	LD	25401	WASP 365	1986
LD	25402	WASP 366	1986	LD	25403	WASP 367	1986
LD	25404	WASP 368	1986	LD	25405	WASP 369	1986
LD	25406	WASP 370	1986	LD	25407	WASP 371	1986
LD	25408	WASP 372	1986	LD	25409	WASP 373	1986
LD	25410	WASP 374	1986	LD	25411	WASP 375	1986
LD	25412	WASP 376	1986	LD	25413	WASP 377	1986
LD	25414	WASP 378	1986	LD	25415	WASP 401	1986
LD	25417	WASP 403	1986	LD	25419	WASP 405	1986
LD	25421	WASP 407	1986	LD	25422	WASP 408	1986
LD	25423	WASP 409	1986	LD	25424	WASP 410	1986

ARIZONA

LEAD FILE NUMBER - 25210

CASE TYPE	SERIAL NUMBER	CLAIM NAME	LAST ASSMT.	CASE TYPE	SERIAL NUMBER	CLAIM NAME	LAST ASSMT.
LD	25425	WASP 411	1986	LD	25426	WASP 412	1986
LD	25427	WASP 413	1986	LD	25428	WASP 414	1986
LD	25429	WASP 415	1986	LD	25430	WASP 416	1986
LD	25431	WASP 417	1986	LD	25432	WASP 418	1986
LD	25457	WASP 443	1986	LD	25458	WASP 444	1986
LD	25459	WASP 445	1986	LD	25460	WASP 446	1986
LD	25461	WASP 447	1986	LD	25462	WASP 448	1986
LD	25463	WASP 449	1986	LD	25464	WASP 450	1986
LD	25465	WASP 451	1986	LD	25466	WASP 452	1986
LD	25485	WASP 471	1986	LD	25486	WASP 472	1986
LD	25529	WASP 543	1986	LD	25530	WASP 544	1986
LD	25531	WASP 545	1986	LD	25532	WASP 546	1986
LD	25533	WASP 547	1986	LD	25534	WASP 548	1986
LD	25535	WASP 549	1986	LD	25536	WASP 550	1986
LD	25537	WASP 551	1986	LD	25538	WASP 552	1986
LD	25539	WASP 553	1986	LD	25540	WASP 554	1986
LD	25541	WASP 555	1986	LD	25542	WASP 556	1986
LD	25543	WASP 557	1986	LD	25544	WASP 558	1986
LD	25545	WASP 559	1986	LD	25546	WASP 560	1986
LD	25611	WASP 647	1986	LD	25613	WASP 649	1986
LD	25615	WASP 651	1986	LD	25617	WASP 653	1986
LD	25619	WASP 655	1986	LD	25661	MAX 40	1986
LD	25663	MAX 42	1986	LD	25665	MAX 44	1986
LD	25667	MAX 46	1986	LD	25669	MAX 48	1986
LD	25672	MAX 51	1986	LD	25674	MAX 53	1986
LD	25676	MAX 55	1986	LD	25678	MAX 57	1986
LD	25680	MAX 59	1986	LD	25682	MAX 61	1986
LD	25683	MAX 62	1986	LD	25684	MAX 63	1986
LD	25685	MAX 64	1986	LD	25686	MAX 65	1986
LD	25687	MAX 66	1986	LD	25688	MAX 67	1986
LD	25689	MAX 68	1986	LD	25690	MAX 69	1986
LD	25691	MAX 70	1986	LD	25713	MAX 92	1986
LD	25715	MAX 94	1986	LD	25717	MAX 96	1986
LD	25719	MAX 98	1986	LD	25721	MAX 100	1986

LEAD OWNER

LAUDERBACH DENNIS
 1625 N ALVERNON WAY
 TUCSON AZ 85712

CO-OWNERS
 LAUDERBACH GAIL

ARIZONA

LEAD FILE NUMBER - 25210

CASE TYPE	SERIAL NUMBER	CLAIM NAME	LAST ASSMT.	CASE TYPE	SERIAL NUMBER	CLAIM NAME	LAST ASSMT.
LD	25356	WASP 320	1986	LD	25358	WASP 322	1986
LD	25360	WASP 324	1986	LD	25362	WASP 326	1986
LD	25364	WASP 328	1986	LD	25366	WASP 330	1986
LD	25368	WASP 332	1986	LD	25370	WASP 334	1986
LD	25372	WASP 336	1986	LD	25374	WASP 338	1986
LD	25376	WASP 340	1986	LD	25378	WASP 342	1986

LEAD OWNER

LAUDERBACH DENNIS
1625 N ALVERNON WAY
TUCSON AZ 85712

CO-OWNERS
LAUDERBACH GAIL
PIONEER TRUST

ARIZONA

LEAD FILE NUMBER - 27423

CASE TYPE	SERIAL NUMBER	CLAIM NAME	LAST ASSMT.	CASE TYPE	SERIAL NUMBER	CLAIM NAME	LAST ASSMT.
LD	27429	ELK 7	1986	LD	27430	ELK 8	1986
LD	27431	ELK 9	1986	LD	27432	ELK 10	1986
LD	27433	ELK 11	1986	LD	27434	ELK 12	1986
LD	27435	ELK 13	1986	LD	27436	ELK 14	1986
LD	27437	ELK 15	1986	LD	27438	ELK 16	1986
LD	27439	ELK 17	1986	LD	27440	ELK 18	1986
LD	27441	ELK 24 A	1986	LD	27442	ELK 26 A	1986
LD	27454	ELK 38	1986				
LD	27456	ELK 40	1986				
LD	27458	ELK 42	1986				
LD	27460	ELK 44	1986				
LD	27462	ELK 46	1986				
LD	27464	ELK 48	1986	LD	27477	ELK 82	1986
				LD	27479	ELK 84	1986
				LD	27481	ELK 86	1986
				LD	27483	ELK 88	1986
LD	27484	ELK 89	1986	LD	27485	ELK 90	1986
LD	27486	ELK 91	1986	LD	27487	ELK 92	1986
LD	27488	ELK 93	1986	LD	27489	ELK 94	1986
LD	27490	ELK 95	1986	LD	27491	ELK 96	1986
LD	27492	ELK 97	1986	LD	27493	ELK 98	1986
LD	27494	ELK 99	1986	LD	27495	ELK 100 A	1986
LD	27496	ELK 101 A	1986	LD	27497	ELK 102	1986
LD	27498	ELK 103	1986	LD	27499	ELK 104	1986
LD	27500	ELK 105	1986	LD	27501	ELK 106	1986
LD	27502	ELK 107	1986	LD	27537	DOE 5	1986
LD	27538	DOE 6	1986	LD	27539	DOE 7	1986
LD	27540	DOE 8	1986	LD	27541	DOE 9	1986
LD	27542	DOE 10	1986	LD	27543	DOE 11	1986
LD	27544	DOE 12	1986	LD	27545	DOE 13 A	1986
LD	27546	DOE 14 A	1986	LD	27547	DOE 15 A	1986
LD	27548	DOE 16 A	1986	LD	27549	DOE 17 A	1986
LD	27550	DOE 18 A	1986	LD	27551	DOE 19 A	1986
LD	27552	DOE 20 A	1986	LD	27553	DOE 21 A	1986
LD	27554	DOE 22 A	1986	LD	27574	PAUL 8	1986

ARIZONA

LEAD FILE NUMBER - 27423

CASE TYPE	SERIAL NUMBER	CLAIM NAME	LAST ASSMT.	CASE TYPE	SERIAL NUMBER	CLAIM NAME	LAST ASSMT.
LD	27576	PAUL 10	1986	LD	27578	PAUL 12	1986
LD	27580	PAUL 14	1986	LD	27598	PAUL 32	1986
LD	27600	PAUL 34	1986	LD	27602	PAUL 36	1986
LD	27603	PAUL 37	1986	LD	27604	PAUL 38	1986
LD	27605	PAUL 39	1986	LD	27606	PAUL 40	1986
LD	27607	PAUL 41	1986	LD	27608	PAUL 42	1986
LD	27609	PAUL 43	1986	LD	27610	PAUL 44	1986
LD	27612	PAUL 46	1986	LD	27614	PAUL 48	1986
LD	27616	PAUL 50	1986	LD	27617	PAUL 51	1986
LD	27619	PAUL 53	1986	LD	27625	PAUL 59	1986
LD	27626	PAUL 60	1986	LD	27627	PAUL 61	1986
LD	27628	PAUL 62	1986	LD	27629	PAUL 63	1986
LD	27630	PAUL 64	1986	LD	27631	PAUL 65	1986
LD	27632	PAUL 66	1986	LD	27633	PAUL 67	1986
LD	27634	PAUL 68	1986	LD	27635	PAUL 69	1986
LD	27636	PAUL 70	1986				

LEAD OWNER

LAUDERBACH DENNIS
1625 N ALVERNON WAY
TUCSON AZ 85712

CO-OWNERS

LAUDERBACH GAIL
PIONEER TRUST

ARIZONA

LEAD FILE NUMBER - 117279

CASE TYPE	SERIAL NUMBER	CLAIM NAME	LAST ASSMT.	CASE TYPE	SERIAL NUMBER	CLAIM NAME	LAST ASSMT.
LD	117302	MIA 10A	1986	LD	117303	MIA 11A	1986

UNITED STATES
 DEPARTMENT OF THE INTERIOR
 LAND MANAGEMENT
 Claim Check
 No. **208549**
 State Office
 417th Street
 Arizona 85014

AN EQUAL OPPORTUNITY EMPLOYER

Date
 Hold
 MAIL BUSINESS
 OR PRIVATE USE, \$300

1ST Notice
 2ND Notice
 Return

Detached from
 PS Form 3849-A,
 Oct. 1985



X

W

764520

POST
 U.S. DEPA

Claim Check
 No. **442705**
 Date
 Hold

1ST Notice
 2ND Notice
 Return

Detached from
 PS Form 3849-A,
 Oct. 1985

MC

PS Form 3811, July 1983 447-945

SENDER: Complete items 1, 2, 3 and 4. 921-ljc

Put your address in the "RETURN TO" space on the reverse side. Failure to do this will prevent this card from being returned to you. The return receipt fee will provide you the name of the person delivered to and the date of delivery. For additional fees the following services are available. Consult postmaster for fees and check box(es) for service(s) requested.

A MC 13284; 35995; 47449; 27423;
 64123; 25210; 117279

- Show to whom, date and address of delivery
- Restricted Delivery.

3. Article Addressed to:
 Dennis Lauderbach et al
 1625 N Alvernon Way
 Tucson, AZ 85712

4. Type of Service:	Article Number
<input type="checkbox"/> Registered <input type="checkbox"/> Insured <input checked="" type="checkbox"/> Certified <input type="checkbox"/> COD <input type="checkbox"/> Express Mail	764520

Always obtain signature of addressee or agent and **DATE DELIVERED.**

- Signature - Addressee
X
- Signature - Agent
X
- Date of Delivery
- Addressee's Address (ONLY if requested and fee paid)

DOMESTIC

November 8, 1979

BB

Anamax Mining Co.
P O Box 127
Sahuarita, Arizona 85629

Gentlemen:

This letter is to identify the serial numbers we have assigned to your mining claim location notices filed in this office on September 19, 1979.

<u>Serial Number</u>	<u>Name of Claim</u>
A MC 64123	Cactus
A MC 64124	Travis #7
A MC 64125 thru A MC 64129	Fox #1 thru #5
A MC 64130	Fox #6A
A MC 64131	Fox #7
A MC 64132 thru A MC 64133	Fox #12 thru #13
A MC 64134	Cloud Rest
A MC 64135	Big Windy
A MC 64136	Big Windy Fraction
A MC 64137	Blue Wing
A MC 64138	Cloud Rest No. 1
A MC 64139 thru A MC 64142	Paul 55A thru 58A

Please refer to the claim names and the respective serial numbers in any future correspondence.

Sincerely yours,

/s/ Robert L. Peterson

Chief, Branch of Records
and Data Management

BAhearn:saf



ANAMAX MINING COMPANY
 P.O. BOX 127, SAHUARITA, ARIZONA 85629
 602-884-7845

Certified No. 685236
Return Receipt Requested

September 18, 1979

RECEIVED
B.L.M. AZ STATE OFFICE

A MC 64123

SFP 19 1979

BUREAU OF LAND MANAGEMENT
 Arizona State Office
 2400 Valley Bank Center
 Phoenix, Arizona 85073

10:00 A.M.
PHOENIX, ARIZONA

UNPATENTED MINING CLAIMS FOR RECORDATION

Enclosed are copies of 20 Notices of Mining Location for claims not previously serialized, amending Notices for 5 claims already serialized, 3 unrecorded plats for those claims wherein the plat is not a part of the recorded notice, and check in the amount of \$100.00 for the \$5.00 service fee for serialization assignment. The claims are being filed by Anamax Mining Company as Owner, as indicated on the reverse side of each Notice.

B.L.M. Serial No.	Name of Claim	Date of Loc.	Recorded in Pima County Book/Page (s)
	CACTUS	8-8-79	6104/1251-1252
	TRAVIS #7	8-22-79	6104/1253-1254
	Fox #1	3-20-66	2705/63
	FOX #1/AMENDED	8-6-79	6104/1255-1256
	Fox #2	3-20-66	2705/64
	FOX #2/AMENDED	8-6-79	6104/1257-1258
	Fox #3	3-20-66	2705/65
	FOX #3/AMENDED	8-6-79	6104/1259-1260
	Fox #4	3-20-66	2705/66
	FOX #4/AMENDED	8-6-79	6104/1261-1262
	Fox #5	3-20-66	2705/67
	FOX #5/AMENDED	8-6-79	6104/1263-1264
	FOX #6A	8-7-79	6104/1265-1266
	Fox #7	3-20-66	2705/69
	FOX #7/AMENDED	8-6-79	6104/1267-1268
	Fox #12	3-20-66	2705/74
	FOX #12/AMENDED	8-7-79	6104/1269-1270

B.L.M. Serial No.	Name of Claim	Date of Loc.	Recorded in Pima County Book/Page(s)
	Fox #13	3-20-66	2705/75
	FOX #13/AMENDED	8-7-79	6104/1271-1272
	Cloud Rest	8-1-12	SS/511
	CLOUD REST/AMENDED	8-6-79	6104/1273-1274
	Big Windy	10-8-76	5406/876
	BIG WINDY FRACTION	10-14-76	5406/877
	Blue Wing	9-3-12	SS/581
	Cloud Rest No.1	8-31-17	B-B-B/277
	CLOUD REST NO.1/AMENDED	8-6-79	6104/1275-1276
<u>Assigned 3-15-79</u> <u>A MC 36139</u>	Submitted as an amendment to WILLIAMS FOLLY #3	9-2-76	5406/880
	WILLIAMS FOLLY #3/AMENDED	8-7-79	6104/1277-1278
<u>Assigned 10-18-78</u> <u>A MC 27617</u>	Submitted as an amendment to Paul 51	4-16-70	3786/466
	PAUL 51/AMENDED	8-2-79	6104/1279-1280
<u>Assigned 10-18-78</u> <u>A MC 27619</u>	Submitted as an amendment to Paul 53	4-16-70	3786/468
	PAUL 53/AMENDED	8-2-79	6104/1281-1282
	PAUL 55A	8-6-79	6104/1283-1284
	PAUL 56A	8-6-79	6104/1285-1286
	PAUL 57A	8-6-79	6104/1287-1288
	PAUL 58A	8-6-79	6104/1289-1290
<u>Assigned 10-18-78</u> <u>A MC 27625</u>	Submitted as an amendment to Paul 59	4-16-70	3786/474
	PAUL 59/AMENDED	8-6-79	6104/1291-1292
<u>Assigned 10-18-78</u> <u>A MC 27626</u>	Submitted as an amendment to Paul 60	4-16-70	3786/475
	PAUL 60/AMENDED	8-6-79	6104/1293-1294

RECEIVED
B.L.M. AZ STATE OFFICE

SFP 19 1979

10:00 A.M.
PHOENIX, ARIZONA

RECEIVED
B.L.M. AZ STATE OFFICE

SEP 19 1979

10:00 A.M.
PHOENIX, ARIZONA

An extra copy of this letter is provided for your use in which to list the serial number assignments in the space provided.

ANAMAX MINING COMPANY

Jane Constantine

Jane Constantine
Land Records Specialist

Encs. Notices as itemized for 20 claims not yet serialized and
amending notices for 5 claims already serialized
and
3 individual unrecorded plats for Big Windy
BIG WINDY FRACTION
Blue Wing

Check

pc: John Frankovich and Ray Olson,
Anamax Legal Department



ANAMAX MINING COMPANY
 P.O. BOX 127, SAHUARITA, ARIZONA 85629
 602-884-7845

Certified No. 685236
Return Receipt Requested

RECEIVED September 18, 1979
 B.L.M. AZ STATE OFFICE

64123

SFP 19 1979

A MC _____

BUREAU OF LAND MANAGEMENT
 Arizona State Office
 2400 Valley Bank Center
 Phoenix, Arizona 85073

10:00 A.M.
 PHOENIX, ARIZONA

UNPATENTED MINING CLAIMS FOR RECORDATION

Enclosed are copies of 20 Notices of Mining Location for claims not previously serialized, amending Notices for 5 claims already serialized, 3 unrecorded plats for those claims wherein the plat is not a part of the recorded notice, and check in the amount of \$100.00 for the \$5.00 service fee for serialization assignment. The claims are being filed by Anamax Mining Company as Owner, as indicated on the reverse side of each Notice.

<u>B.L.M. Serial No.</u>	<u>Name of Claim</u>	<u>Date of Loc.</u>	<u>Recorded in Pima County Book/Page (s)</u>
_____	CACTUS	8-8-79	6104/1251-1252 ✓
_____	TRAVIS #7	8-22-79	6104/1253-1254 ✓
_____	Fox #1	3-20-66	2705/63
_____	FOX #1/AMENDED	8-6-79	6104/1255-1256 ✓
_____	Fox #2	3-20-66	2705/64
_____	FOX #2/AMENDED	8-6-79	6104/1257-1258 ✓
_____	Fox #3	3-20-66	2705/65
_____	FOX #3/AMENDED	8-6-79	6104/1259-1260 ✓
_____	Fox #4	3-20-66	2705/66
_____	FOX #4/AMENDED	8-6-79	6104/1261-1262 ✓
_____	Fox #5	3-20-66	2705/67
_____	FOX #5/AMENDED	8-6-79	6104/1263-1264 ✓
_____	FOX #6A	8-7-79	6104/1265-1266 ✓
_____	Fox #7	3-20-66	2705/69
_____	FOX #7/AMENDED	8-6-79	6104/1267-1268 ✓
_____	Fox #12	3-20-66	2705/74
_____	FOX #12/AMENDED	8-7-79	6104/1269-1270 ✓

B.L.M. Serial No.	Name of Claim	Date of Loc.	Recorded in Pima County Book/Page(s)
	Fox #13	3-20-66	2795/75 ✓
	FOX #13/AMENDED	8-7-79	6104/1271-1272
	Cloud Rest	8-1-12	SS/511
	CLOUD REST/AMENDED	8-6-79	6104/1273-1274 ✓
	Big Windy	10-8-76	5406/876 ✓
	BIG WINDY FRACTION	10-14-76	5406/877 ✓
	Blue Wing	9-3-12	SS/581 ✓
	Cloud Rest No.1	8-31-17	B-B-B/277 ✓
	CLOUD REST NO.1/AMENDED	8-6-79	6104/1275-1276
<u>Assigned 3-15-79</u> <u>A MC 36139</u>	Submitted as an amendment to WILLIAMS FOLLY #3	9-2-76	5406/880 ✓
	WILLIAMS FOLLY #3/AMENDED	8-7-79	6104/1277-1278
<u>Assigned 10-18-78</u> <u>A MC 27617</u>	Submitted as an amendment to Paul 51	4-16-70	3786/466 ✓
	PAUL 51/AMENDED	8-2-79	6104/1279-1280
<u>Assigned 10-18-78</u> <u>A MC 27619</u>	Submitted as an amendment to Paul 53	4-16-70	3786/468 ✓
	PAUL 53/AMENDED	8-2-79	6104/1281-1282
	PAUL 55A	8-6-79	6104/1283-1284 ✓
	PAUL 56A	8-6-79	6104/1285-1286 ✓
	PAUL 57A	8-6-79	6104/1287-1288 ✓
	PAUL 58A	8-6-79	6104/1289-1290 ✓
<u>Assigned 10-18-78</u> <u>A MC 27625</u>	Submitted as an amendment to Paul 59	4-16-70	3786/474 ✓
	PAUL 59/AMENDED	8-6-79	6104/1291-1292
<u>Assigned 10-18-78</u> <u>A MC 27626</u>	Submitted as an amendment to Paul 60	4-16-70	3786/475 ✓
	PAUL 60/AMENDED	8-6-79	6104/1293-1294 ✓

A MC _____

RECEIVED
B.L.M. AZ STATE OFFICE

SEP 19 1979

10:00 A.M.
PHOENIX, ARIZONA

An extra copy of this letter is provided for your use in which to list the serial number assignments in the space provided.

ANAMAX MINING COMPANY

Jane Constantine
Land Records Specialist

Encs. Notices as itemized for 20 claims not yet serialized and
amending notices for 5 claims already serialized
and
3 individual unrecorded plats for Big Windy
BIG WINDY FRACTION
Blue Wing

Check

pc: John Frankovich and Ray Olson,
Anamax Legal Department

NOTICE!!

These documents have been scanned!

Do not place un-scanned documents beneath this notice!

Do not remove this notice from this file!

GPO Jacket No. 560-102
Print Order 61549
Rise Business Services, LLC
Job=AZ15 9/17/2019



Box Number= AZ15251



Claim Begin-End: AMC064123-AMC064142

3 Transfers



AZ15251-1

AMC064123-AMC066645



ANAMAX MINING COMPANY 64123
 P.O. BOX 127, SAFFORD, ARIZONA 85629
 602-884-7845

March 18, 1987

CERTIFIED NO. P 499 035 381
RETURN RECEIPT REQUESTED

BUREAU OF LAND MANAGEMENT
 Arizona State Office
 Siete Square
 3707 North 7th Street
 Phoenix, AZ 85014

RECEIVED
 B.L.M. AZ STATE OFFICE
 MAR 20 1987
 7:45 A.M.
 PHOENIX, ARIZONA

NOTICE OF TRANSFER OF INTEREST

Pursuant to regulations in 43 CFR SS3833.3 this letter serves as Notice of Transfer of Interest to

DENNIS LAUDERBACH and GAIL ANN LAUDERBACH, husband and wife, as to an undivided 1/2 interest, and PIONEER TRUST COMPANY OF ARIZONA, an Arizona Corporation, as Trustee under Trust #11,778, as to an undivided 1/2 interest,

c/o Leonard Reichardt
 CANATSEY REALTY
 1625 N. Alvernon Way
 Tucson, AZ 85712

of the following nine hundred (900) unpatented lode mining claims listed on EXHIBIT A attached hereto.

Enclosed is a copy of the following supporting document:

QUIT-CLAIM DEED from Anamax Mining Company to Dennis Lauderbach and Gail Ann Lauderbach, husband and wife, as to an undivided 1/2 interest, and Pioneer Trust Company of Arizona, an Arizona Corporation, as Trustee under Trust #11,778, as to an undivided 1/2 interest, dated December 18, 1986.
 Recorded in the Office of the County Recorder of Pima County, Arizona, in Docket 7955 at Pages 1028-1045.

ANAMAX MINING COMPANY

Harold F. Metz
 Controller

md

Enclosure

pc: Mr. Leonard Reichardt

entered on computer 3/26/87

cd

MAR 20 1987

EXHIBIT A

7:45 A.M.
 PHOENIX, ARIZONA

Nine hundred (900) unpatented lode mining claims situated in the Helvetia Mining District of Pima County, Arizona, the location notices and latest amended location notices, if any, of which are recorded in the office of the County Recorder of Pima County, Arizona, in the books and at the pages set forth below:

B.L.M. Serial No.	Name of Claim	Book	Location Notice Posted: G & SR B&M Pima County, Arizona			
			Page	Sec.	Twp.	Rge.
A MC 2196	SANTA RITA FRACTION SANTA RITA FRACTION/ AMENDED	2148 5436 2022	510 803 344			
A MC 2197	CUSHING FRACTION CUSHING FRACTION/ AMENDED	5436 2022	805 340	25	18S	15E
A MC 2198	YORK FRACTION YORK FRACTION/AMENDED	5436 1983	804 253	30	18S	16E
A MC 2199	TRAVIS #1 TRAVIS #1/SECOND AMENDED	5436 995	806 391	30	18S	16E
A MC 2200	JIM JIM/AMENDED	5436 2054	802 188	24	18S	15E
A MC 2201	ISLE ROYAL FRACTION " " "/AMENDED	5436 2054	808 187	24	18S	15E
A MC 2202	INDIAN CLUB FRACTION " " "/AMENDED	5436 2051	809 261	24	18S	15E
A MC 2203	PILOT FRACTION PILOT FRACTION/AMENDED	5436 2054	810 186	24	18S	15E
A MC 2204	A.O.T. FRACTION A.O.T. FRACTION/AMENDED	5436 2110	811 263	24	18S	15E
A MC 2211	MALACHITE FRACTION MALACHITE "/AMENDED	5436 5609	807 574	19 7	18S 19S	16E 16E
A MC 13284	MAX 121 B/RELOCATION	5609	575	7	19S	16E
A MC 13285	MAX 122 B/RELOCATION	5609	576	6	19S	16E
A MC 13286	MAX 123 B/RELOCATION	5609	577	6	19S	16E
A MC 13287	MAX 124 B/RELOCATION	5609	578	6	19S	16E
A MC 13288	MAX 125 B/RELOCATION	5609	579	6	19S	16E
A MC 13289	MAX 126 B/RELOCATION	5609	580	6	19S	16E
A MC 13290	MAX 127 B/RELOCATION	5609	581	6	19S	16E
A MC 13291	MAX 128 B/RELOCATION	5609	582			
A MC 13292	MAX 129 B/RELOCATION MAX 129 B/AMENDED	5609 6126	582 1202-03	6	19S	16E
A MC 13293	MAX 130 B/RELOCATION	5609	583	6	19S	16E
A MC 13294	MAX 131 B/RELOCATION	5609	584	6	19S	16E
A MC 13295	MAX 132 B/RELOCATION	5609	585	6	19S	16E
A MC 13296	MAX 133 B/RELOCATION	5609	586	6	19S	16E
A MC 13297	MAX 134 B/RELOCATION	5609	587	6	19S	16E
A MC 13298	MAX 135 B/RELOCATION	5609	588	6	19S	16E
A MC 13299	MAX 136 B/RELOCATION	5609	589	6	19S	16E
A MC 13300	MAX 137 B/RELOCATION	5609	590	6	19S	16E
A MC 13301	MAX 138 B/RELOCATION	5609	591	6	19S	16E
A MC 13302	MAX 139 B/RELOCATION	5609	592	6	19S	16E
A MC 13303	MAX 140 B/RELOCATION	5609	593	6	19S	16E
A MC 13304	MAX 141 B/RELOCATION	5609	594	6	19S	16E
A MC 13305	MAX 142 B/RELOCATION	5609	595	6	19S	16E
A MC 13306	MAX 143 B/RELOCATION	5609	596	6	19S	16E
A MC 13307	MAX 144 B/RELOCATION	5609	597	6	19S	16E
A MC 13308	MAX 145 B/RELOCATION	5609	598	6	19S	16E
A MC 13309	MAX 146 B/RELOCATION	5609	599	6	19S	16E
A MC 13310	MAX 147 B/RELOCATION	5609	600	6	19S	16E

b
24

211

13310
284-

cont'd
RECEIVED
B.L.M. AT STATE OFFICE

MAR 20 1987

7:45 A.M.
PHOENIX, ARIZONA

Location Notice Posted:
G & SR B&M
Pima County, Arizona

323

72-
4982

4984-
4989

15002-
15011

B.L.M. Serial No.	Name of Claim	Book	Page	Sec.	Twp.	Rge.
A MC 13311	MAX 148 B/RELOCATION	5609	601	6	19S	16E
A MC 13312	MAX 149 B/RELOCATION	5609	602	6	19S	16E
A MC 13313	MAX 150 B/RELOCATION	5609	603			
	MAX 150 B/AMENDED	7073	604-605	6	19S	16E
A MC 13314	MAX 151 B/RELOCATION	5609	604	6	19S	16E
A MC 13315	MAX 152 B/RELOCATION	5609	605			
	MAX 152 B/AMENDED	7073	606-607	6	19S	16E
A MC 13316	MAX 153 B/RELOCATION	5609	606	6	19S	16E
A MC 13317	MAX 154 B/RELOCATION	5609	607			
	MAX 154 B/AMENDED	7073	608-609	6	19S	16E
A MC 13318	MAX 155 B/RELOCATION	5609	608	6	19S	16E
A MC 13319	MAX 156 B/RELOCATION	5609	609			
	MAX 156 B/AMENDED	7073	610-611	6	19S	16E
A MC 13320	MAX 157 B/RELOCATION	5609	610	6	19S	16E
A MC 13321	MAX 158 B/RELOCATION	5609	611			
	MAX 158 B/AMENDED	7073	612-613	6	19S	16E
A MC 13322	MAX 159 B/RELOCATION	5609	612	7	19S	16E
A MC 13323	MAX 160 B/RELOCATION	5609	613			
	MAX 160 B/AMENDED	7073	614-615	7	19S	16E
A MC 14972	ROSALIND	314	120			
	ROSALAND/AMENDED	1062	539	24	18S	15E
A MC 14973	MICHAEL M.	314	117			
	MICHAEL M/AMENDED	1062	540	25	18S	15E
A MC 14974	LYDIA J.	314	119			
	LYDIA J/AMENDED	1062	541	25	18S	15E
A MC 14975	IDA D.	314	118			
	IDA D/AMENDED	1062	542	24	18S	15E
A MC 14976	D & D #1	759	202			
	D & D #1/AMENDED	1062	543	25	18S	15E
A MC 14977	D & D #2	759	201			
	D & D II/AMENDED	1062	544	24	18S	15E
A MC 14978	EL FRIJOLI	300	277			
	FRIJOLE/AMENDED	1062	545	24	18S	15E
A MC 14979	FRIJOLE II	1062	546	24	18S	15E
A MC 14980	FRIJOLE III	1062	547	24	18S	15E
A MC 14981	FRIJOLE IV	1062	548	24	18S	15E
A MC 14982	FRIJOLE V	1062	549	24	18S	15E
A MC 14984	FRIJOLE VII	1062	551	24	18S	15E
A MC 14985	FRIJOLE VIII	1062	552	24	18S	15E
A MC 14986	FRIJOLE IX	1062	553	24	18S	15E
A MC 14987	FRIJOLE X	1070	494	25	18S	15E
A MC 14988	FRIJOLE XI	1454	349	25	18S	15E
A MC 14989	FRIJOLE XI EXTENSION	1454	350	25	18S	15E
A MC 15002	DEERING SPRINGS NO. 2 A/ RELOCATION	5636	741	6	19S	16E
A MC 15003	DEERING SPRINGS NO. 4 A/ RELOCATION	5636	742	6	19S	16E
A MC 15004	DEERING SPRINGS NO. 6 A/ RELOCATION	5636	743	6	19S	16E
A MC 15005	DEERING SPRINGS NO. 8 A/ RELOCATION	5636	744	6	19S	16E
A MC 15006	DEERING SPRINGS NO. 10 A/ RELOCATION	5636	745	6	19S	16E
A MC 15007	DEERING SPRINGS NO. 12 A/ RELOCATION	5636	746	6	19S	16E
A MC 15008	DEERING SPRINGS NO. 14 A/ RELOCATION	5636	747	6	19S	16E
A MC 15009	DEERING SPRINGS NO. 15 A/ RELOCATION	5636	748	6	19S	16E
A MC 15010	DEERING SPRINGS NO. 16 A/ RELOCATION	5636	749	6	19S	16E
A MC 15011	DEERING SPRINGS NO. 17 A/ RELOCATION	5636	750			
	DEERING SPRINGS NO. 17A/ AMENDED	6126	1204-05	6	19S	16E

RECEIVED
B.L.M. ACCOUNT OFFICE

MAR 20 1987

Location Notice Posted:
G & SR B&M
Pima County, Arizona

B.L.M. Serial No.	Name of Claim	7:45 A.M. PHOENIX, ARIZONA Book	Page	Sec.	Twp.	Rge.
A MC 15012	DEERING SPRINGS NO. 21 A/ RELOCATION	5636	751	6	19S	16E
A MC 15013	DEERING SPRINGS NO. 22 A/ RELOCATION	5636	752	6	19S	16E
A MC 15014	DEERING SPRINGS NO. 23 A/ RELOCATION	5636	753	6	19S	16E
A MC 15015	DEERING SPRINGS NO. 24 A/ RELOCATION	5636	754	6	19S	16E
A MC 15016	DEERING SPRINGS NO. 25 A/ RELOCATION	5636	755	6	19S	16E
A MC 15017	DEERING SPRINGS NO. 26 A/ RELOCATION	5636	756	6	19S	16E
A MC 15018	DEERING SPRINGS NO. 27 A/ RELOCATION	5636	757	6	19S	16E
A MC 15019	DEERING SPRINGS NO. 28 A/ RELOCATION	5636	758			
A MC 15020	DEERING SPRINGS NO. 28A/ AMENDED	6126	1206-07	6	19S	16E
A MC 15021	DEERING SPRINGS NO. 29 A/ RELOCATION	5636	759	6	19S	16E
A MC 15022	DEERING SPRINGS NO. 30 A/ RELOCATION	5636	760	6	19S	16E
A MC 15023	DEERING SPRINGS NO. 31 A/ RELOCATION	5636	761	6	19S	16E
A MC 15024	DEERING SPRINGS NO. 32 A/ RELOCATION	5636	762	6	19S	16E
A MC 15025	DEERING SPRINGS NO. 33 A/ RELOCATION	5636	763	6	19S	16E
A MC 15026	DEERING SPRINGS NO. 34 A/ RELOCATION	5636	764	6	19S	16E
A MC 15027	DEERING SPRINGS NO. 35 A/ RELOCATION	5636	765	6	19S	16E
A MC 15028	DEERING SPRINGS NO. 36 A/ RELOCATION	5636	766	6	19S	16E
A MC 15029	DEERING SPRINGS NO. 37 A/ RELOCATION	5636	767	6	19S	16E
A MC 15030	DEERING SPRINGS NO. 38 A/ RELOCATION	5636	768	6	19S	16E
A MC 15031	DEERING SPRINGS NO. 39 A/ RELOCATION	5636	769	6	19S	16E
A MC 15032	DEERING SPRINGS NO. 42 A/ RELOCATION	5636	770	7	19S	16E
A MC 15033	DEERING SPRINGS NO. 51 A/ RELOCATION	5636	771	7	19S	16E
A MC 15033	DEERING SPRINGS NO. 52 A/ RELOCATION	5636	772	7	19S	16E
A MC 25210	KID 1	3368	529	18	18S	16E
A MC 25211	KID 2	3368	530	18	18S	16E
A MC 25212	KID 3	3368	531	18	18S	16E
A MC 25213	KID 4	3368	532	18	18S	16E
A MC 25214	KID 5	3368	533	18	18S	16E
A MC 25215	KID 6	3368	534	18	18S	16E
A MC 25216	KID 7	3368	535	18	18S	16E
A MC 25217	KID 8	3368	537	18	18S	16E
A MC 25218	KID 9	3368	536	18	18S	16E
A MC 25219	KID 10	3368	538	19	18S	16E
A MC 25220	KID 11	3368	539	19	18S	16E
A MC 25221	KID 12	3368	540	19	18S	16E
A MC 25222	KID 13	3368	541	19	18S	16E
A MC 25223	KID 14	3368	542	20	18S	16E
A MC 25224	KID 15	3368	543	20	18S	16E
A MC 25225	KID 16	3368	544	20	18S	16E
A MC 25226	KID 17	3368	545	20	18S	16E
A MC 25227	KID 18	3368	546	20	18S	16E
A MC 25228	KID 19	3368	547	20	18S	16E

12-33

5210-25228

RECEIVED
 BUREAU OF LAND MANAGEMENT OFFICE

MAR 20 1987

7:45 A.M.
 PHOENIX, ARIZONA

Location Notice Posted:
 G & SR B&M
 Pima County, Arizona

B.L.M. Serial No.	Name of Claim	Book	Page	Sec.	Twp.	Rge.
A MC 25229	KID 20	3368	548	20	18S	16E
A MC 25230	KID 21	3368	549	20	18S	16E
A MC 25231	KID 22	3368	550	20	18S	16E
A MC 25232	KID 23	3368	551	20	18S	16E
A MC 25233	KID 24	3368	552	20	18S	16E
A MC 25234	KID 25	3368	553	20	18S	16E
A MC 25235	KID 26	3368	554	20	18S	16E
A MC 25236	KID 27	3368	555	20	18S	16E
A MC 25237	KID 28	3368	556	20	18S	16E
A MC 25238	KID 29	3368	557			
	KID 29/AMENDED	6216	1001-02	20	18S	16E
A MC 25239	KID 30	3368	558			
	KID 30/AMENDED	3681	129	20	18S	16E
A MC 25240	KID 31	3368	559	20	18S	16E
A MC 25241	KID 32	3368	560	20	18S	16E
A MC 25242	KID 33	3368	561	20	18S	16E
A MC 25243	KID 34	3368	562	20	18S	16E
A MC 25244	KID 35	3368	563	20	18S	16E
A MC 25245	KID 36	3368	564	20	18S	16E
A MC 25246	KID 37	3368	565	20	18S	16E
A MC 25247	KID 38	3368	566	20	18S	16E
A MC 25248	KID 39	3368	567	20	18S	16E
A MC 25249	KID 40	3368	568	20	18S	16E
A MC 25250	KID 41	3368	569	20	18S	16E
A MC 25251	KID 42	3368	570	20	18S	16E
A MC 25252	KID 43	3368	571	20	18S	16E
A MC 25253	KID 44	3368	572	20	18S	16E
A MC 25254	KID 45	3368	573	20	18S	16E
A MC 25255	KID 46	3368	574			
	KID 46/AMENDED	6216	1003-04	20	18S	16E
A MC 25256	KID 47	3368	575			
	KID 47/AMENDED	6216	1005-06	20	18S	16E
A MC 25257	WASP 52	3786	52			
	WASP 52/AMENDED	6216	955-956	29	18S	16E
A MC 25258	WASP 53	3786	53			
	WASP 53/AMENDED	6216	957-958	29	18S	16E
A MC 25259	WASP 54	3786	54	29	18S	16E
A MC 25260	WASP 55	3786	55	31	18S	16E
A MC 25261	WASP 56	3786	56	20	18S	16E
A MC 25262	WASP 57	3786	57	20	18S	16E
A MC 25263	WASP 58	3786	58			
	WASP 58/AMENDED	3842	133	20	18S	16E
A MC 25264	WASP 60	3786	59			
	WASP 60/AMENDED	6216	959-960	32	18S	16E
A MC 25265	WASP 61	3786	60			
	WASP 61/AMENDED	6216	961-962	32	18S	16E
A MC 25268	WASP 101	3786	63	32	18S	16E
A MC 25269	WASP 102	3786	64	32	18S	16E
A MC 25270	WASP 103	3786	65	32	18S	16E
A MC 25271	WASP 104	3786	66	32	18S	16E
A MC 25272	WASP 105	3786	67	32	18S	16E
A MC 25273	WASP 106	3786	68	32	18S	16E
A MC 25274	WASP 107	3786	69	32	18S	16E
A MC 25275	WASP 111	3786	70	17	18S	16E
A MC 25276	WASP 112	3786	71	17	18S	16E
A MC 25277	WASP 113	3786	72	17	18S	16E
A MC 25278	WASP 114	3786	73	17	18S	16E
A MC 25279	WASP 115	3786	74	17	18S	16E
A MC 25280	WASP 116	3786	75	17	18S	16E
A MC 25281	WASP 117	3786	76	17	18S	16E
A MC 25282	WASP 118	3786	77	17	18S	16E
A MC 25283	WASP 119	3786	78	17	18S	16E
A MC 25284	WASP 120	3786	79	17	18S	16E
A MC 25285	WASP 121	3786	80	17	18S	16E
A MC 25286	WASP 122	3786	81	17	18S	16E

9-6

5268-
5286

RECEIVED
BUREAU OF LAND MANAGEMENT OFFICE

MAR 20 1987

7:45 A.M.
PHOENIX, ARIZONA

Location Notice Posted:
G & SR B&M
Pima County, Arizona

B.L.M. Serial No.	Name of Claim	Book	Page	Sec.	Twp.	Rge.
A MC 25287	WASP 123	3786	82	17	18S	16E
A MC 25288	WASP 124	3786	83	17	18S	16E
A MC 25289	WASP 125	3786	84	17	18S	16E
A MC 25290	WASP 126	3786	85	17	18S	16E
A MC 25291	WASP 127	3786	86	17	18S	16E
A MC 25292	WASP 128	3786	87	17	18S	16E
A MC 25293	WASP 129	3786	88	17	18S	16E
A MC 25294	WASP 129	3786	89	17	18S	16E
A MC 25294	WASP 130	3786	90	32	18S	16E
A MC 25295	WASP 201	3786	91	32	18S	16E
A MC 25296	WASP 202	3786	92	32	18S	16E
A MC 25297	WASP 203	3786	93	32	18S	16E
A MC 25298	WASP 204	3786	94	32	18S	16E
A MC 25299	WASP 205	3786	95	32	18S	16E
A MC 25300	WASP 206	3786	96	32	18S	16E
A MC 25301	WASP 207	3786	97	32	18S	16E
A MC 25302	WASP 208	3786	98	32	18S	16E
A MC 25303	WASP 209	3786	99	32	18S	16E
A MC 25304	WASP 210	3786	100	32	18S	16E
A MC 25305	WASP 211	3786	101	32	18S	16E
A MC 25306	WASP 212	3786	102	32	18S	16E
A MC 25307	WASP 213	3786	103	32	18S	16E
A MC 25308	WASP 214	3786	104	32	18S	16E
A MC 25309	WASP 215	3786	105	32	18S	16E
A MC 25310	WASP 216	3786	106	32	18S	16E
A MC 25311	WASP 217	3786	107	32	18S	16E
A MC 25312	WASP 218	3786	112	17	18S	16E
A MC 25317	WASP 223	3786	113	17	18S	16E
A MC 25318	WASP 224	3786	114	17	18S	16E
A MC 25319	WASP 225	3786	115	17	18S	16E
A MC 25320	WASP 226	3786	116	17	18S	16E
A MC 25321	WASP 227	3786	117	17	18S	16E
A MC 25322	WASP 228	3786	118	17	18S	16E
A MC 25323	WASP 229	3786	119	17	18S	16E
A MC 25324	WASP 230	3786	120	17	18S	16E
A MC 25325	WASP 231	3786	121	17	18S	16E
A MC 25326	WASP 232	3786	122	17	18S	16E
A MC 25327	WASP 233	3786	123	17	18S	16E
A MC 25328	WASP 234	3786	124	17	18S	16E
A MC 25329	WASP 235	3786	125	17	18S	16E
A MC 25330	WASP 236	3786	126	17	18S	16E
A MC 25331	WASP 237	3786	127	17	18S	16E
A MC 25332	WASP 238	3786	128	17	18S	16E
A MC 25333	WASP 239	3786	129	17	18S	16E
A MC 25334	WASP 240	3786	130	17	18S	16E
A MC 25335	WASP 241	3786	131	17	18S	16E
A MC 25336	WASP 242	3786	132	33	18S	16E
A MC 25337	WASP 301	3786	133	33	18S	16E
A MC 25338	WASP 302	3786	134	33	18S	16E
A MC 25339	WASP 303	3786	135	33	18S	16E
A MC 25340	WASP 304	3786	136	33	18S	16E
A MC 25341	WASP 305	3786	137	33	18S	16E
A MC 25342	WASP 306	3786	138	33	18S	16E
A MC 25343	WASP 307	3786	139	33	18S	16E
A MC 25344	WASP 308	3786	140	33	18S	16E
A MC 25345	WASP 309	3786	141	33	18S	16E
A MC 25346	WASP 310	3786	142	33	18S	16E
A MC 25347	WASP 311	3786	143	33	18S	16E
A MC 25348	WASP 312	3786	144	33	18S	16E
A MC 25349	WASP 313	3786	145	33	18S	16E
A MC 25350	WASP 314	3786	146	33	18S	16E
A MC 25351	WASP 315	3786	147	33	18S	16E
A MC 25352	WASP 316	3786	148	33	18S	16E
A MC 25353	WASP 317	3786	149	33	18S	16E
A MC 25354	WASP 318	3786				

25287-
25312

25317-
25354

RECEIVED
B.L.M. OFFICE

MAR 20 1987

7:45 AM
PHOENIX, ARIZONA

Location Notice Posted:
G & SR B&M
Pima County, Arizona

B.L.M. Serial No.	Name of Claim	Book	Page	Sec.	Twp.	Rge.
A MC 25355	WASP 319	3786	150			
	WASP 319/AMENDED	6216	975-976	33	18S	16E
A MC 25356	WASP 320	3786	151	33	18S	16E
A MC 25357	WASP 321	3786	152			
	WASP 321/AMENDED	6216	977-978	28	18S	16E
A MC 25358	WASP 322	3786	153	28	18S	16E
A MC 25359	WASP 323	3786	154			
	WASP 323/AMENDED	6216	979-980	28	18S	16E
A MC 25360	WASP 324	3786	155	28	18S	16E
A MC 25361	WASP 325	3786	156			
	WASP 325/AMENDED	6216	981-982	28	18S	16E
A MC 25362	WASP 326	3786	157	28	18S	16E
A MC 25363	WASP 327	3786	158			
	WASP 327/AMENDED	6216	983-984	28	18S	16E
A MC 25364	WASP 328	3786	159	28	18S	16E
A MC 25365	WASP 329	3786	160			
	WASP 329/AMENDED	6216	985-986	28	18S	16E
A MC 25366	WASP 330	3786	161	28	18S	16E
A MC 25367	WASP 331	3786	162			
	WASP 331/AMENDED	6216	987-988	28	18S	16E
A MC 25368	WASP 332	3786	163	28	18S	16E
A MC 25369	WASP 333	3786	164			
	WASP 333/AMENDED	6216	989-990	28	18S	16E
A MC 25370	WASP 334	3786	165	28	18S	16E
A MC 25371	WASP 335	3786	166			
	WASP 335/AMENDED	6216	991-992	28	18S	16E
A MC 25372	WASP 336	3786	167	28	18S	16E
A MC 25373	WASP 337	3786	168			
	WASP 337/AMENDED	6216	993-994	28	18S	16E
A MC 25374	WASP 338	3786	169	28	18S	16E
A MC 25375	WASP 339	3786	170			
	WASP 339/AMENDED	6216	995-996	21	18S	16E
A MC 25376	WASP 340	3786	171	21	18S	16E
A MC 25377	WASP 341	3786	172	21	18S	16E
A MC 25378	WASP 342	3786	173	21	18S	16E
A MC 25379	WASP 343	3786	174	21	18S	16E
A MC 25380	WASP 344	3786	175	21	18S	16E
A MC 25381	WASP 345	3786	176	21	18S	16E
A MC 25382	WASP 346	3786	177	21	18S	16E
A MC 25383	WASP 347	3786	178	21	18S	16E
A MC 25384	WASP 348	3786	179	21	18S	16E
A MC 25385	WASP 349	3786	180	21	18S	16E
A MC 25386	WASP 350	3786	181	21	18S	16E
A MC 25387	WASP 351	3786	182	21	18S	16E
A MC 25388	WASP 352	3786	183	21	18S	16E
A MC 25389	WASP 353	3786	184	21	18S	16E
A MC 25390	WASP 354	3786	185	21	18S	16E
A MC 25391	WASP 355	3786	186	21	18S	16E
A MC 25392	WASP 356	3786	187	21	18S	16E
A MC 25393	WASP 357	3786	188	21	18S	16E
A MC 25394	WASP 358	3786	189	21	18S	16E
A MC 25395	WASP 359	3786	190	16	18S	16E
A MC 25396	WASP 360	3786	191	16	18S	16E
A MC 25397	WASP 361	3786	192	16	18S	16E
A MC 25398	WASP 362	3786	193	16	18S	16E
A MC 25399	WASP 363	3786	194	16	18S	16E
A MC 25400	WASP 364	3786	195	16	18S	16E
A MC 25401	WASP 365	3786	196	16	18S	16E
A MC 25402	WASP 366	3786	197	16	18S	16E
A MC 25403	WASP 367	3786	198	16	18S	16E
A MC 25404	WASP 368	3786	199	16	18S	16E
A MC 25405	WASP 369	3786	200	16	18S	16E
A MC 25406	WASP 370	3786	201	16	18S	16E
A MC 25407	WASP 371	3786	202	16	18S	16E
A MC 25408	WASP 372	3786	203	16	18S	16E

25365-
25408

RECEIVED
 BUREAU OF LAND MANAGEMENT OFFICE

MAR 20 1987

7:45 AM

PHOENIX, ARIZONA

Location Notice Posted:
 G & SR B&M
 Pima County, Arizona

B.L.M. Serial No.	Name of Claim	Book	Page	Sec.	Twp.	Rge.
A MC 25409	WASP 373 25409	3786	204	16	18S	16E
A MC 25410	WASP 374	3786	205	16	18S	16E
A MC 25411	WASP 375 25415	3786	206	16	18S	16E
A MC 25412	WASP 376	3786	207	16	18S	16E
A MC 25413	WASP 377	3786	208	16	18S	16E
A MC 25414	WASP 378	3786	209	16	18S	16E
A MC 25415	WASP 401	3786	210	33	18S	16E
A MC 25417	WASP 403	3786	212	33	18S	16E
A MC 25419	WASP 405	3786	214	33	18S	16E
A MC 25421	WASP 407	3786	216	33	18S	16E
A MC 25422	WASP 408 25422	3786	217	33	18S	16E
A MC 25423	WASP 409 25432	3786	218	33	18S	16E
A MC 25424	WASP 410	3786	219	33	18S	16E
A MC 25425	WASP 411	3786	220	33	18S	16E
A MC 25426	WASP 412	3786	221	33	18S	16E
A MC 25427	WASP 413	3786	222	33	18S	16E
A MC 25428	WASP 414	3786	223	33	18S	16E
A MC 25428	WASP 414	3786	224	33	18S	16E
A MC 25429	WASP 415	3786	225	33	18S	16E
A MC 25430	WASP 416	3786	226	33	18S	16E
A MC 25431	WASP 417	3786	227	33	18S	16E
A MC 25432	WASP 418	3786	227	33	18S	16E
A MC 25457	WASP 443 25457	3786	252	21	18S	16E
A MC 25458	WASP 444 25466	3786	253	21	18S	16E
A MC 25458	WASP 444 25466	3786	254	21	18S	16E
A MC 25459	WASP 445	3786	255	21	18S	16E
A MC 25460	WASP 446	3786	256	21	18S	16E
A MC 25461	WASP 447	3786	257	21	18S	16E
A MC 25462	WASP 448	3786	258	22	18S	16E
A MC 25463	WASP 449	3786	259	22	18S	16E
A MC 25464	WASP 450	3786	260	16	18S	16E
A MC 25465	WASP 451	3786	261	16	18S	16E
A MC 25466	WASP 452	3786	261	16	18S	16E
A MC 25485	WASP 471 25485-86	3786	280	21	18S	16E
A MC 25486	WASP 472	3786	281	21	18S	16E
A MC 25529	WASP 543 25529-25546	3786	324	22	18S	16E
A MC 25529	WASP 543 25529-25546	3786	325	22	18S	16E
A MC 25530	WASP 544	3786	326	22	18S	16E
A MC 25531	WASP 545	3786	327	22	18S	16E
A MC 25532	WASP 546	3786	328	22	18S	16E
A MC 25533	WASP 547	3786	329	22	18S	16E
A MC 25534	WASP 548	3786	330	22	18S	16E
A MC 25535	WASP 549	3786	331	22	18S	16E
A MC 25536	WASP 550	3786	332	22	18S	16E
A MC 25537	WASP 551	3786	333	22	18S	16E
A MC 25538	WASP 552	3786	334	22	18S	16E
A MC 25539	WASP 553	3786	335	22	18S	16E
A MC 25540	WASP 554	3786	336	22	18S	16E
A MC 25541	WASP 555	3786	337	22	18S	16E
A MC 25542	WASP 556	3786	338	22	18S	16E
A MC 25543	WASP 557	3786	339	22	18S	16E
A MC 25544	WASP 558	3786	340	15	18S	16E
A MC 25545	WASP 559	3786	341	15	18S	16E
A MC 25546	WASP 560	3786	341	15	18S	16E
A MC 25611	WASP 647 25611	3786	406	22	18S	16E
A MC 25611	WASP 647 25611	3786	408	22	18S	16E
A MC 25613	WASP 649	3786	410	22	18S	16E
A MC 25615	WASP 651	3786	412	22	18S	16E
A MC 25617	WASP 653	3786	414	22	18S	16E
A MC 25619	WASP 655	3786	414	22	18S	16E
A MC 25661	MAX 40 25661-	4792	583	10	19S	16E
A MC 25662	MAX 41 25669	4792	584	9	19S	16E
A MC 25663	MAX 42	4792	585	9	19S	16E
A MC 25664	MAX 43	4792	586	4	19S	16E
A MC 25664	MAX 43	4792	587	4	19S	16E
A MC 25665	MAX 44	4792	588	4	19S	16E
A MC 25666	MAX 45	4792	589	4	19S	16E
A MC 25667	MAX 46	4792	590	4	19S	16E
A MC 25668	MAX 47	4792	591	4	19S	16E
A MC 25669	MAX 48	4792	591	4	19S	16E

RECEIVED
 B.L.M. OF DENVER OFFICE

MAR 20 1987

7:48 AM
 PHOENIX, ARIZONA

Location Notice Posted:
 G & SR B&M
 Pima County, Arizona

B.L.M. Serial No.	Name of Claim	Book	Page	Sec.	Twp.	Rge.
A MC 25670	MAX 49	4792	592	4	19S	16E
A MC 25672	MAX 51	4792	594	4	19S	16E
A MC 25674	MAX 53 <i>smart</i>	4792	596	4	19S	16E
A MC 25676	MAX 55	4792	598	4	19S	16E
A MC 25678	MAX 57	4792	600	4	19S	16E
A MC 25680	MAX 59	4792	602	4	19S	16E
A MC 25682	MAX 61 <i>25682</i>	4792	604	4	19S	16E
A MC 25683	MAX 62 <i>25740</i>	4792	605	4	19S	16E
A MC 25684	MAX 63	4792	606	4	19S	16E
A MC 25685	MAX 64	4792	607	4	19S	16E
A MC 25686	MAX 65	4792	608	4	19S	16E
A MC 25687	MAX 66	4792	609	4	19S	16E
A MC 25688	MAX 67	4792	610	4	19S	16E
A MC 25689	MAX 68	4792	611	4	19S	16E
A MC 25690	MAX 69	4792	612	4	19S	16E
A MC 25691	MAX 70	4792	613	4	19S	16E
A MC 25692	MAX 71	4792	614	4	19S	16E
A MC 25693	MAX 72	4792	615	4	19S	16E
A MC 25694	MAX 73	4792	616	4	19S	16E
A MC 25695	MAX 74	4792	617	4	19S	16E
A MC 25696	MAX 75	4792	618	4	19S	16E
A MC 25697	MAX 76	4792	619	4	19S	16E
A MC 25698	MAX 77	4792	620	4	19S	16E
A MC 25699	MAX 78	4792	621	4	19S	16E
A MC 25700	MAX 79	4792	622	9	19S	16E
A MC 25701	MAX 80	4792	623	9	19S	16E
A MC 25702	MAX 81	4792	624	8	19S	16E
A MC 25703	MAX 82	4792	625	8	19S	16E
A MC 25704	MAX 83	4792	626	5	19S	16E
A MC 25705	MAX 84	4792	627	5	19S	16E
A MC 25706	MAX 85	4792	628	5	19S	16E
A MC 25707	MAX 86	4792	629	5	19S	16E
A MC 25708	MAX 87	4792	630	5	19S	16E
A MC 25709	MAX 88	4792	631	5	19S	16E
A MC 25710	MAX 89	4792	632	5	19S	16E
A MC 25711	MAX 90	4792	633	5	19S	16E
A MC 25712	MAX 91	4792	634	5	19S	16E
A MC 25713	MAX 92	4792	635	5	19S	16E
A MC 25714	MAX 93	4792	636	5	19S	16E
A MC 25715	MAX 94	4792	637	5	19S	16E
A MC 25716	MAX 95	4792	638	5	19S	16E
A MC 25717	MAX 96	4792	639	5	19S	16E
A MC 25718	MAX 97	4792	640	5	19S	16E
A MC 25719	MAX 98	4792	641	5	19S	16E
A MC 25720	MAX 99	4792	642	5	19S	16E
A MC 25721	MAX 100	4792	643	5	19S	16E
A MC 25722	MAX 101	4792	644	5	19S	16E
A MC 25723	MAX 102	4792	645	5	19S	16E
A MC 25724	MAX 103	4792	646	5	19S	16E
A MC 25725	MAX 104	4792	647	5	19S	16E
A MC 25726	MAX 105	4792	648	5	19S	16E
A MC 25727	MAX 106	4792	649	5	19S	16E
A MC 25728	MAX 107	4792	650	5	19S	16E
A MC 25729	MAX 108	4792	651	5	19S	16E
A MC 25730	MAX 109	4792	652	5	19S	16E
A MC 25731	MAX 110	4792	653	5	19S	16E
A MC 25732	MAX 111	4792	654	5	19S	16E
A MC 25733	MAX 112	4792	655	5	19S	16E
A MC 25734	MAX 113	4792	656	5	19S	16E
A MC 25735	MAX 114	4792	657	5	19S	16E
A MC 25736	MAX 115	4792	658	5	19S	16E
A MC 25737	MAX 116	4792	659	5	19S	16E
A MC 25738	MAX 117	4792	660	5	19S	16E
A MC 25739	MAX 118	4792	661	5	19S	16E
A MC 25740	MAX 119	4792	662	8	19S	16E

RECEIVED
 B.L.M. AD STATE OFFICE

MAR 20 1987

7:45 AM

PHOENIX, ARIZONA

Location Notice Posted:
 G & SR B&M
 Pima County, Arizona

B.L.M. Serial No.	Name of Claim	Book	Page	Sec.	Twp.	Rge.
A MC 25741	MAX 120	4792	663	8	19S	16E
A MC 27423	ELK 1	3368	576	12	18S	15E
A MC 27424	ELK 2	3368	577	12	18S	15E
A MC 27425	ELK 3	3368	578	12	18S	15E
A MC 27426	ELK 4	3368	579	12	18S	15E
A MC 27427	ELK 5	3368	580	12	18S	15E
A MC 27428	ELK 6	3368	581	12	18S	15E
A MC 27429	ELK 7	3368	582	12	18S	15E
A MC 27430	ELK 8	3368	583	12	18S	15E
A MC 27431	ELK 9	3368	584	12	18S	15E
A MC 27432	ELK 10	3368	585	12	18S	15E
A MC 27433	ELK 11	3368	586	12	18S	15E
A MC 27434	ELK 12	3368	587	12	18S	15E
A MC 27435	ELK 13	3368	588	12	18S	15E
A MC 27436	ELK 14	3368	589	12	18S	15E
A MC 27437	ELK 15	3368	590	12	18S	15E
A MC 27438	ELK 16	3368	591	12	18S	15E
A MC 27439	ELK 17	3368	592	12	18S	15E
A MC 27440	ELK 18	3368	593	12	18S	15E
A MC 27441	ELK 24 A	3423	185	11	18S	15E
A MC 27442	ELK 26 A	3423	186	11	18S	15E
A MC 27451	ELK 35	3368	610			
	ELK 35/AMENDED	6121	1273-74	13	18S	15E
A MC 27452	ELK 36	3368	611	13	18S	15E
A MC 27453	ELK 37	3368	612	13	18S	15E
A MC 27454	ELK 38	3368	613	13	18S	15E
A MC 27455	ELK 39	3368	614	13	18S	15E
A MC 27456	ELK 40	3368	615	13	18S	15E
A MC 27457	ELK 41	3368	616	13	18S	15E
A MC 27458	ELK 42	3368	617	13	18S	15E
A MC 27459	ELK 43	3368	618	13	18S	15E
A MC 27460	ELK 44	3368	619	13	18S	15E
A MC 27461	ELK 45	3368	620	13	18S	15E
A MC 27462	ELK 46	3368	621	13	18S	15E
A MC 27463	ELK 47	3368	622	13	18S	15E
A MC 27464	ELK 48	3368	623	13	18S	15E
A MC 27465	ELK 70	3368	645	7	18S	16E
A MC 27466	ELK 71	3368	646	7	18S	16E
A MC 27467	ELK 72	3368	647	7	18S	16E
A MC 27468	ELK 73	3368	648	7	18S	16E
A MC 27469	ELK 74	3368	649	7	18S	16E
A MC 27470	ELK 75	3368	650	7	18S	16E
A MC 27471	ELK 76	3368	651	7	18S	16E
A MC 27472	ELK 77	3368	652	7	18S	16E
A MC 27473	ELK 78	3368	653	7	18S	16E
A MC 27474	ELK 79	3368	654	7	18S	16E
A MC 27475	ELK 80	3368	655	7	18S	16E
A MC 27476	ELK 81	3368	656	7	18S	16E
A MC 27477	ELK 82	3368	657	12	18S	15E
A MC 27478	ELK 83	3368	658	12	18S	15E
A MC 27479	ELK 84	3368	659	12	18S	15E
A MC 27480	ELK 85	3368	660	12	18S	15E
A MC 27481	ELK 86	3368	661	12	18S	15E
A MC 27482	ELK 87	3368	662	12	18S	15E
A MC 27483	ELK 88	3368	663	12	18S	15E
A MC 27484	ELK 89	3368	664	12	18S	15E
A MC 27485	ELK 90	3368	665	12	18S	15E
A MC 27486	ELK 91	3368	666	12	18S	15E
A MC 27487	ELK 92	3368	667	12	18S	15E
A MC 27488	ELK 93	3368	668	12	18S	15E
A MC 27489	ELK 94	3368	669	12	18S	15E
A MC 27490	ELK 95	3368	670	12	18S	15E
A MC 27491	ELK 96	3368	671	12	18S	15E
A MC 27492	ELK 97	3368	672	12	18S	15E
A MC 27493	ELK 98	3368	673	12	18S	15E

27423-
27442

27451-
27502

cont'd
(REVISED)

Marc

B.L.M. CLAIMS OFFICE

MAR 20 1987

7:45 A.M.
PHOENIX, ARIZONA

Location Notice Posted:
G & SR B&M
Pima County, Arizona

B.L.M. Serial No.	Name of Claim	Book	Page	Sec.	Twp.	Rge.
A MC 27494	ELK 99	3368	674	12	18S	15E
A MC 27495	ELK 100A	3423	189	11	18S	15E
A MC 27496	ELK 101A	3423	190	11	18S	15E
A MC 27497	ELK 102	3368	677	11	18S	15E
A MC 27498	ELK 103	3368	678	11	18S	15E
A MC 27499	ELK 104	3368	679	11	18S	15E
A MC 27500	ELK 105	3368	680	11	18S	15E
A MC 27501	ELK 106	3368	681	11	18S	15E
A MC 27502	ELK 107	3368	682	11	18S	15E
A MC 27513	ALPINE #5	2221	495			
A MC 27514	ALPINE #5/AMENDED 27513- 27532	6121	1283-84	18	18S	16E
A MC 27515	ALPINE #6	2221	496			
A MC 27516	ALPINE #6/AMENDED	6121	1285-86	18	18S	16E
A MC 27517	ALPINE #7	2221	497			
A MC 27518	ALPINE #7/AMENDED	6121	1287-88	18	18S	16E
A MC 27519	ALPINE #8	2221	498			
A MC 27520	ALPINE #8/AMENDED	6121	1289-90	18	18S	16E
A MC 27521	ALPINE #9	2221	499			
A MC 27522	ALPINE #9/AMENDED	6121	1291-92	18	18S	16E
A MC 27523	ALPINE #10	2221	500			
A MC 27524	ALPINE #10/AMENDED	6121	1293-94	13	18S	15E
A MC 27525	ALPINE #11	2221	501			
A MC 27526	ALPINE #11/AMENDED	6121	1295-96	13	18S	15E
A MC 27527	ALPINE #12	2221	502			
A MC 27528	ALPINE #12/AMENDED	6121	1297-98	13	18S	15E
A MC 27529	ALPINE #13	2221	503	13	18S	15E
A MC 27530	ALPINE #14	2221	504	13	18S	15E
A MC 27531	ALPINE #15	2221	505	18	18S	16E
A MC 27532	ALPINE #16	2221	506	18	18S	16E
A MC 27533	ALPINE #17	2221	507	18	18S	16E
A MC 27534	ALPINE #18	2221	508	18	18S	16E
A MC 27535	ALPINE #19	2230	138	18	18S	16E
A MC 27536	ALPINE #20	2230	139	18	18S	16E
A MC 27537	ALPINE #21	2230	140	18	18S	16E
A MC 27538	ALPINE #22	2230	141	18	18S	16E
A MC 27539	ALPINE #23	2230	142	18	18S	16E
A MC 27540	ALPINE #24	2230	143	18	18S	16E
A MC 27541	DOE 5	3366	304	26	18S	15E
A MC 27542	DOE 6	3366	305	26	18S	15E
A MC 27543	DOE 7	3366	306	26	18S	15E
A MC 27544	DOE 8	3366	307	26	18S	15E
A MC 27545	DOE 9	3366	308	26	18S	15E
A MC 27546	DOE 10	3366	309	26	18S	15E
A MC 27547	DOE 11	3366	310	26	18S	15E
A MC 27548	DOE 12	3366	311	26	18S	15E
A MC 27549	DOE 13A	3487	172	26	18S	15E
A MC 27550	DOE 14A	3487	173	26	18S	15E
A MC 27551	DOE 15A	3487	174	26	18S	15E
A MC 27552	DOE 16A	3487	175	26	18S	15E
A MC 27553	DOE 17A	3487	176	26	18S	15E
A MC 27554	DOE 18A	3487	177	26	18S	15E
A MC 27555	DOE 19A	3487	178	26	18S	15E
A MC 27556	DOE 20A	3487	179	26	18S	15E
A MC 27557	DOE 21A	3487	180	26	18S	15E
A MC 27558	DOE 22A	3487	181	26	18S	15E
A MC 27559	DOE 23A	3786	423	34	18S	15E
A MC 27560	PAUL 8	3786	425	34	18S	15E
A MC 27561	PAUL 10	3786	427	34	18S	15E
A MC 27562	PAUL 12	3786	429	34	18S	15E
A MC 27563	PAUL 14	3786	447	35	18S	15E
A MC 27564	PAUL 32	3786	449	35	18S	15E
A MC 27565	PAUL 34	3786	451	35	18S	15E
A MC 27566	PAUL 36	3786	452	35	18S	15E
A MC 27567	PAUL 37	3786	453	35	18S	15E
A MC 27568	PAUL 38	3786	454	35	18S	15E
A MC 27569	PAUL 39	3786	454	35	18S	15E

FILED
B.L.M. RECORDS OFFICE

MAR 20 1987

Location Notice Posted:
G & SR B&M
Pima County, Arizona

7:45 A.M.

B.L.M. Serial No.	Name of Claim	PHOENIX, ARIZONA	Book	Page	Sec.	Twp.	Rge.
A MC 27606	PAUL 40		3786	455	35	18S	15E
A MC 27607	PAUL 41		3786	456	35	18S	15E
A MC 27608	PAUL 42		3786	457	35	18S	15E
A MC 27609	PAUL 43		3786	458	35	18S	15E
A MC 27610	PAUL 44		3786	459	35	18S	15E
A MC 27612	PAUL 46		3786	461	35	18S	15E
A MC 27614	PAUL 48		3786	463	35	18S	15E
A MC 27616	PAUL 50		3786	465	35	18S	15E
A MC 27617	PAUL 51		3786	466			
	PAUL 51/AMENDED		6104	1279-80	35	18S	15E
A MC 27619	PAUL 53		3786	468			
	PAUL 53/AMENDED		6104	1281-82	35	18S	15E
A MC 27625	PAUL 59		3786	474			
	PAUL 59/AMENDED		6104	1291-92	35	18S	15E
A MC 27626	PAUL 60		3786	475			
	PAUL 60/AMENDED		6104	1293-94	35	18S	15E
A MC 27627	PAUL 61		3786	476	35	18S	15E
A MC 27628	PAUL 62		3786	477	35	18S	15E
A MC 27629	PAUL 63		3786	478	35	18S	15E
A MC 27630	PAUL 64		3786	479	35	18S	15E
A MC 27631	PAUL 65		3786	480	35	18S	15E
A MC 27632	PAUL 66		3786	481	35	18S	15E
A MC 27633	PAUL 67		3786	482	35	18S	15E
A MC 27634	PAUL 68		3786	483	35	18S	15E
A MC 27635	PAUL 69		3786	484	35	18S	15E
A MC 27636	PAUL 70		3786	485	35	18S	15E
A MC 28871	SANTA RITA WEDGE		5901	1379	31	18S	16E
A MC 36021	BUZZARD NO. 5		2089	294	13	18S	15E
A MC 36025	SHADOW #4		2827	66	24	18S	15E
A MC 36026	JOHN 1		3934	508	24	18S	15E
A MC 36027	JOHN 2		3934	509	24	18S	15E
A MC 36028	FLYING DUTCHMAN NO.2		2089	295	13	18S	15E
A MC 36029	FLYING DUTCHMAN NO.3		2089	296	13	18S	15E
A MC 36030	FLYING DUTCHMAN NO.4		2089	297	13	18S	15E
A MC 36031	FLYING DUTCHMAN NO. 5		2089	298	13	18S	15E
A MC 36032	FLYING DUTCHMAN NO. 6		2089	299			
A MC 36032	FLYING DUTCHMAN NO.6/AMENDED		6121	1267-68	13	18S	15E
A MC 36034	BLACK BESS NO. 2		2089	290	13	18S	15E
A MC 36036	K.W.L.		2078	442	13	18S	15E
A MC 36037	G.E.J.		2078	443	13	18S	15E
A MC 36038	R.F.E.		2078	444	24	18S	15E
A MC 36039	R.C.M.		2078	445	13	18S	15E
A MC 36040	SYCAMORE #1		2078	446	24	18S	15E
A MC 36041	SYCAMORE #2		2078	447	19	18S	16E
A MC 36042	SYCAMORE #3		2078	448	19	18S	16E
A MC 36043	SYCAMORE #4		2078	449			
	SYCAMORE #4/AMENDED		6121	1299-00	19	18S	16E
A MC 36044	SYCAMORE #5		2078	450			
	SYCAMORE #5/AMENDED		6121	1301-02	19	18S	16E
A MC 36045	SYCAMORE #6		2078	451			
	SYCAMORE #6/AMENDED		6121	1303-04	19	18S	16E
A MC 36046	SYCAMORE #7		2078	452			
	SYCAMORE #7/AMENDED		6121	1305-06	19	18S	16E
A MC 36047	SYCAMORE #8		2078	453			
	SYCAMORE #8/AMENDED		6121	1307-08	24	18S	15E
A MC 36048	SYCAMORE #9		2078	454	19	18S	16E
A MC 36049	SYCAMORE #10		2078	455	19	18S	16E
A MC 36050	SYCAMORE #11		2078	456	19	18S	16E
A MC 36051	SYCAMORE #12		2078	457	19	18S	16E
A MC 36052	NARAGANSETT EXTENSION #1		937	372	19	18S	16E
A MC 36053	NARAGANSETT EXT #2		937	373	19	18S	16E
A MC 36054	NARAGANSETT EXTENSION #3		937	374	19	18S	16E
A MC 36055	NARAGANSETT EXTENSION #4		937	375	19	18S	16E
A MC 36056	NARAGANSETT EXTENSION #5		937	376	30	18S	16E

27625
27636

36025
36032

36031
36139

RECEIVED
 B.L.M. COUNTY OFFICE

MAR 20 1987

7:45 AM

Location Notice Posted:
 G & SR B&M
 Pima County, Arizona

B.L.M. Serial No.	Name of Claim	Book	Page	Sec.	Twp.	Rge.
A MC 36057	NARAGANSETT EXTENSION #6	937	377	30	18S	16E
A MC 36058	NARAGANSETT EXTENSION #7	937	378	30	18S	16E
A MC 36059	NARAGANSETT EXTENSION #8	937	379	30	18S	16E
A MC 36060	NARRAGANSETT EXT. NO. 9	2020	358	30	18S	16E
A MC 36061	SCHWAB EXTENSION #1 NORTH WEST	1271	92	24	18S	15E
A MC 36062	ROCKY 1	3726	117	19	18S	16E
A MC 36063	AMOLE NO. 2	2051	262	19	18S	16E
A MC 36064	FALLS NO. 2	2051	263	25	18S	15E
A MC 36065	FALLS NO. 3	2110	267	25	18S	15E
A MC 36066	FALLS NO. 4	2110	268	25	18S	15E
A MC 36067	PERRY NO. 1	2112	11	25	18S	15E
A MC 36068	PERRY #2	2112	12	25	18S	15E
A MC 36069	PERRY #3	2112	13	25	18S	15E
A MC 36070	PERRY #4	2112	14	25	18S	15E
A MC 36071	PERRY #5	2112	15	25	18S	15E
A MC 36072	PERRY #6	2112	16			
A MC 36073	PERRY #6/AMENDED	2148	519	25	18S	15E
A MC 36074	PERRY #7	2112	17	25	18S	15E
A MC 36075	PERRY #8	2112	18	25	18S	15E
A MC 36076	PERRY #9	2112	19	25	18S	15E
A MC 36077	PERRY #10	2112	20	25	18S	15E
A MC 36078	PERRY #11	2112	21	25	18S	15E
A MC 36079	PERRY #12	2112	22	25	18S	15E
A MC 36080	PERRY #13	2112	23	25	18S	15E
A MC 36081	PERRY #14	2112	24			
A MC 36082	PERRY #14/AMENDED	2139	440	36	18S	15E
A MC 36083	PERRY #15	2112	25			
A MC 36084	PERRY #15/AMENDED	2139	441	36	18S	15E
A MC 36085	PERRY #16	2112	26	36	18S	15E
A MC 36086	PERRY #17	2112	27	36	18S	15E
A MC 36087	PERRY #18	2112	28			
A MC 36088	PERRY #18/AMENDED	2139	442	36	18S	15E
A MC 36089	PERRY #19	2112	29			
A MC 36090	PERRY #19/AMENDED	2139	443	36	18S	15E
A MC 36091	GUNSITE 1-A	1980	353	30	18S	16E
A MC 36092	GUNSITE NO 2	1941	339			
A MC 36093	GUNSITE NO. 2/AMENDED	1980	354	19	18S	16E
A MC 36094	GUNSITE NO 3	1941	340	19	18S	16E
A MC 36095	GUNSITE NO. 4	1941	341	19	18S	16E
A MC 36096	GUNSITE 5A	2022	341	19	18S	16E
A MC 36097	GUNSITE 6-B	2110	264	19	18S	16E
A MC 36098	GUNSITE NO. 7	1941	344	19	18S	16E
A MC 36099	GUNSITE 7A	2411	174	19	18S	16E
A MC 36100	GUNSITE NO 8	1941	345	19	18S	16E
A MC 36101	GUNSITE NO, 9	1941	346	19	18S	16E
A MC 36102	GUNSITE NO. 10	1941	347	19	18S	16E
A MC 36103	GUNSITE NO. 11	1941	348	19	18S	16E
A MC 36104	GUNSITE NO. 12	1941	349	19	18S	16E
A MC 36105	GUNSITE NO. 13	1941	350	19	18S	16E
A MC 36106	GUNSITE NO, 14	1941	351	19	18S	16E
A MC 36107	GUNSITE NO. 15	1941	352	19	18S	16E
A MC 36108	GUNSITE NO. 16	1941	353	19	18S	16E
A MC 36109	GUNSITE NO. 17	1941	354	31	18S	16E
A MC 36110	GUNSITE NO. 18	1941	355	31	18S	16E
A MC 36111	GUNSITE NO. 19	1941	356	31	18S	16E
A MC 36112	GUNSITE NO. 20	1941	357	31	18S	16E
A MC 36113	GUNSITE NO. 21	1941	358	32	18S	16E
A MC 36114	GUNSITE NO. 22	1941	359	31	18S	16E
A MC 36115	GUNSIGHT NO. 23	1967	324			
A MC 36116	GUNSIGHT NO. 23/AMENDED	2022	343	31	18S	16E
A MC 36117	GUNSITE NO 24	1943	14			
A MC 36118	GUNSITE #24/AMENDED	1980	355	31	18S	16E
A MC 36119	GUNSITE NO. 25	1943	15	31	18S	16E
A MC 36120	GUNSITE NO. 26	1943	16	31	18S	16E

RECEIVED
B.L.M. RECORDS OFFICE

MAR 20 1987

7:45 AM
PHOENIX, ARIZONA

Location Notice Posted:
G & SR B&M
Pima County, Arizona

B.L.M. Serial No.	Name of Claim	Book	Page	Sec.	Twp.	Rge.
A MC 36113	GUNSITE NO. 27	1943	13	31	18S	16E
A MC 36114	GUNSIGHT NO. 28	1967	325	31	18S	16E
A MC 36115	GUNSIGHT NO. 29	1967	326	31	18S	16E
A MC 36116	GUNSIGHT NO. 30	1967	327	31	18S	16E
A MC 36117	GUNSIGHT NO. 31	1967	328	31	18S	16E
A MC 36118	GUNSIGHT NO. 32	1967	329	31	18S	16E
A MC 36119	GUNSIGHT NO. 33	1967	330	31	18S	16E
A MC 36120	GUNSIGHT NO. 34	1967	331	31	18S	16E
A MC 36121	GUNSIGHT NO. 35	1967	332	31	18S	16E
A MC 36122	GUNSIGHT NO. 36	1967	333	31	18S	16E
A MC 36123	GUNSIGHT NO. 37	1967	334	31	18S	16E
A MC 36124	GUNSIGHT NO. 38	1967	335	31	18S	16E
A MC 36125	GUNSIGHT NO. 39	1967	336	31	18S	16E
A MC 36126	GUNSIGHT NO. 40	1967	337	31	18S	16E
A MC 36127	GUNSIGHT NO. 41	1967	338	6	19S	16E
A MC 36128	GUNSIGHT NO. 42	1967	339	6	19S	16E
A MC 36129	GUNSIGHT NO. 43	1967	340	36	18S	15E
A MC 36130	GUNSIGHT 44	1994	152			
A MC 36131	GUNSIGHT 44/AMENDED	6420	1007-08	1	19S	15E
A MC 36131	GUNSIGHT #45	1994	153			
A MC 36131	GUNSIGHT #45/AMENDED	6420	1009-10	1	19S	15E
A MC 36132	GUNSIGHT #46	1994	154	36	18S	15E
A MC 36133	GUNSIGHT #47	1994	155	36	18S	15E
A MC 36134	GUNSIGHT #48	1994	156	36	18S	15E
A MC 36135	GUNSIGHT #49	1994	157	36	18S	15E
A MC 36136	GUNSIGHT #50	1994	158			
A MC 36137	GUNSIGHT NO. 50/AMENDED	2078	464	36	18S	15E
A MC 36137	WILLIAMS FOLLY	5406	878	36	18S	15E
A MC 36138	WILLIAMS FOLLY #2	5406	879	36	18S	15E
A MC 36139	WILLIAMS FOLLY #3	5406	880			
A MC 36139	WILLIAMS FOLLY #3/AMENDED	6104	1277-78	36	18S	15E
A MC 46740	SANTA RITA #1	2148	520	30	18S	16E
A MC 46741	SANTA RITA #2	2148	521	30	18S	16E
A MC 46742	SANTA RITA #3	2148	522	30	18S	16E
A MC 46743	SANTA RITA #4	2148	523	30	18S	16E
A MC 46744	SANTA RITA #5	2148	524	30	18S	16E
A MC 46745	SANTA RITA #6	2148	525	30	18S	16E
A MC 46746	SANTA RITA #7	2148	526	30	18S	16E
A MC 46747	SANTA RITA #8A	2170	436	30	18S	16E
A MC 46748	SANTA RITA #9	2148	528	30	18S	16E
A MC 46749	SANTA RITA #10	2148	529	30	18S	16E
A MC 46750	SANTA RITA #11	2148	530	31	18S	16E
A MC 46751	SANTA RITA #12	2148	531	36	18S	15E
A MC 46752	SANTA RITA #13	2148	532	25	18S	15E
A MC 46753	SANTA RITA #14	2148	533	36	18S	15E
A MC 46754	SANTA RITA #15	2148	534	36	18S	15E
A MC 46755	SANTA RITA #16	2148	535	31	18S	16E
A MC 46756	SANTA RITA #17	2148	536	31	18S	16E
A MC 46757	SANTA RITA #18	2148	537	31	18S	16E
A MC 46758	SANTA RITA #19	2148	538	31	18S	16E
A MC 46759	SANTA RITA #20	2148	539	31	18S	16E
A MC 46760	SANTA RITA #21	2148	540	31	18S	16E
A MC 46761	SANTA RITA #22	2148	541	31	18S	16E
A MC 46762	SANTA RITA #23	2148	542	31	18S	16E
A MC 46763	SANTA RITA #24	2148	543	31	18S	16E
A MC 46764	SANTA RITA #25	2148	544	31	18S	16E
A MC 46765	SANTA RITA #26	2148	545	36	18S	15E
A MC 46766	SANTA RITA #27	2148	546	36	18S	15E
A MC 46767	SANTA RITA #28	2148	547	36	18S	15E
A MC 46768	SANTA RITA #29	2148	548	36	18S	15E
A MC 46769	SANTA RITA #30	2148	549	36	18S	15E
A MC 46770	SANTA RITA #31	2148	550	36	18S	15E
A MC 46771	CATALINA #1	2148	518	30	18S	16E
A MC 46772	CATALINA #2	2148	517	30	18S	16E
A MC 46773	CATALINA #3	2148	516	30	18S	16E

46740 - START
46815

FILED
 B.L.M. ADMIN. OFFICE

MAR 20 1987

7:45 A.M.

PHOENIX, ARIZONA

Location Notice Posted:
 G & SR B&M
 Pima County, Arizona

B.L.M.

Serial No.	Name of Claim	Book	Page	Sec.	Twp.	Rge.
A MC 46774	CATALINA #4	2148	515	30	18S	16E
A MC 46775	CATALINA #5A	2170	437	30	18S	16E
A MC 46776	CATALINA #6A	2170	435	30	18S	16E
A MC 46777	CATALINA #7	2148	512	30	18S	16E
A MC 46778	CATALINA #8	2148	511	30	18S	16E
A MC 46779	FRED BENNETT	936	425	30	18S	16E
A MC 46780	FRED BENNETT	712	107			
	FRED BENNETT/AMENDED	2110	262	30	18S	16E
A MC 46781	ROSEMONT #9	936	424			
	ROSEMONT #9/AMENDED	2078	466	30	18S	16E
A MC 46782	ROSEMONT #11	936	420	30	18S	16E
A MC 46783	ROSEMONT 11-A	2078	458	30	18S	16E
A MC 46784	ROSEMONT #12	936	431			
	ROSEMONT #12/AMENDED	2078	467	30	18S	16E
A MC 46785	ROSEMONT #13	936	434			
	ROSEMONT #13/AMENDED	2078	468	30	18S	16E
A MC 46786	ROSEMONT #15	936	429			
	ROSEMONT #15/AMENDED	2078	469	30	18S	16E
A MC 46787	ROSEMONT #16	936	430			
	ROSEMONT #16/AMENDED	2078	470	30	18S	16E
A MC 46788	ROSEMONT #17	936	432			
	ROSEMONT #17/AMENDED	2078	471	30	18S	16E
A MC 46789	ROSEMONT #18	936	433			
	ROSEMONT #18/AMENDED	2078	472	30	18S	16E
A MC 46790	ROSEMONT 21	964	202			
	ROSEMONT #21/AMENDED	2078	473	29	18S	16E
A MC 46791	FRED BENNETT FRACTION	2022	338	30	18S	16E
A MC 46792	LAST CHANCE NO 1/ RELOCATION	2929	207	36	18S	15E
A MC 46793	LAST CHANCE NO 2/ RELOCATION	2929	208	36	18S	15E
A MC 46794	LAST CHANCE NO 3/ RELOCATION	2929	209	36	18S	15E
A MC 46795	MERCHANT (MINE)	DD	284	25	18S	15E
A MC 46796	CAVE	NN	555	25	18S	15E
A MC 46797	TAILOR	NN	556	25	18S	15E
A MC 46798	WEDGE.	821	393	25	18S	15E
A MC 46799	WEDGE NO 2	897	182	25	18S	15E
A MC 46800	STRIP	821	391	30	18S	16E
A MC 46801	CUBA FRACTION	2022	342	25	18S	15E
A MC 46802	PATRICK HENRY FRACTION/ RELOCATION	3486	103	30	18S	16E
A MC 46803	R. G. INGERSOLL FRACTION	2110	265	19	18S	16E
A MC 46804	DAYLIGHT FRACTION	2110	266	30	18S	16E
A MC 46805	TRAVIS #2	1983	254			
	TRAVIS #2/AMENDED	2078	465	30	18S	16E
A MC 46806	TRAVIS #3	1983	255	30	18S	16E
A MC 46807	TRAVIS #4	1983	256			
	TRAVIS #4/AMENDED	2170	455	31	18S	16E
A MC 46808	TRAVIS #5	1983	257	31	18S	16E
A MC 46809	TRAVIS #6	1983	258	29	18S	16E
A MC 46810	ART	1009	441			
	ART/AMENDED	2078	459	19	18S	16E
A MC 46811	AL	1009	442			
	AL/AMENDED	2078	460	19	18S	16E
A MC 46812	SAM	1009	439			
	SAM/AMENDED	2078	461	19	18S	16E
A MC 46813	FRED	1009	440			
	FRED/AMENDED	2078	462	19	18S	16E
A MC 46814	BERT	1009	443			
	BERT/AMENDED	2078	463	19	18S	16E
A MC 46815	BOB	995	393	24	18S	15E
A MC 47481	CANYON NO. 33	6048	1223-24	7	18S	16E
A MC 47482	CANYON NO. 34	6048	1225-26	7	18S	16E
A MC 47483	CANYON NO. 35	6048	1227-28	7	18S	16E

47481-
47483

RECEIVED
 B.L.M. ACCOUNTS
 MAR 20 1987

Location Notice Posted:
 G & SR B&M
 Pima County, Arizona

B.L.M. Serial No.	Name of Claim	Book	Page	Sec.	Twp.	Rge.
A MC 47484	CANYON NO. 36	6048	1229-30	7	18S	16E
A MC 47485	CANYON NO. 37	6048	1231-32	7	18S	16E
A MC 47486	CANYON NO. 38	6048	1233-34	7	18S	16E
A MC 47487	CANYON NO. 39	6048	1235-36	7	18S	16E
A MC 47488	CANYON NO. 40	6048	1237-38	7	18S	16E
A MC 47489	CANYON NO. 41	6048	1239-40	7	18S	16E
A MC 47490	CANYON NO. 42	6048	1241-42	7	18S	16E
A MC 47491	CANYON NO. 43	6048	1243-44	7	18S	16E
A MC 47492	CANYON NO. 44	6048	1245-46	6	18S	16E
A MC 47493	CANYON NO. 45	6048	1247-48	6	18S	16E
A MC 47512	CANYON NO. 64 <i>47512</i>	6048	1285-86	7	18S	16E
A MC 47513	CANYON NO. 65 <i>47529</i>	6048	1287-88	7	18S	16E
A MC 47514	CANYON NO. 66	6048	1289-90	7	18S	16E
A MC 47515	CANYON NO. 67	6048	1291-92	7	18S	16E
A MC 47516	CANYON NO. 68	6048	1293-94	7	18S	16E
A MC 47517	CANYON NO. 69	6048	1295-96	7	18S	16E
A MC 47518	CANYON NO. 70	6048	1297-98	7	18S	16E
A MC 47519	CANYON NO. 71	6048	1299-00	7	18S	16E
A MC 47520	CANYON NO. 72	6048	1301-02	7	18S	16E
A MC 47521	CANYON NO. 73	6048	1303-04	7	18S	16E
A MC 47522	CANYON NO. 74	6048	1305-06	7	18S	16E
A MC 47523	CANYON NO. 75	6048	1307-08	7	18S	16E
A MC 47524	CANYON NO. 76	6048	1309-10	7	18S	16E
A MC 47525	CANYON NO. 77	6048	1311-12	7	18S	16E
A MC 47526	CANYON NO. 78	6048	1313-14	7	18S	16E
A MC 47527	CANYON NO. 79	6048	1315-16	7	18S	16E
A MC 47528	CANYON NO. 80	6048	1317-18	6	18S	16E
A MC 47529	CANYON NO. 81	6048	1319-20	6	18S	16E
A MC 62785	TELEMETER FRACTION <i>62785-62787</i>	2075	381			
	TELEMETER FRACTION/AMENDED	5013	166	14	18S	15E
A MC 62786	WEST END FRACTION	2075	383			
	WEST END FRACTION/AMENDED	5013	164	14	18S	15E
A MC 62787	HATTIE FRACTION	2075	382			
	HATTIE FRACTION/AMENDED	5013	165	14	18S	15E
A MC 64123	CACTUS <i>64123-</i>	6104	1251-52	36	18S	15E
A MC 64124	TRAVIS #7 <i>64142</i>	6104	1253-54	30	18S	16E
A MC 64125	FOX #1	2705	63			
	FOX #1/AMENDED	6104	1255-56	1	19S	15E
A MC 64126	FOX #2	2705	64			
	FOX #2/AMENDED	6104	1257-58	1	19S	15E
A MC 64127	FOX #3	2705	65			
	FOX #3/AMENDED	6104	1259-60	1	19S	15E
A MC 64128	FOX #4	2705	66			
	FOX #4/AMENDED	6104	1261-62	2	19S	15E
A MC 64129	FOX #5	2705	67			
	FOX #5/AMENDED	6104	1263-64	36	18S	15E
A MC 64130	FOX #6A	6104	1265-66	35	18S	15E
A MC 64131	FOX #7	2705	69			
	FOX #7/AMENDED	6104	1267-68	35	18S	15E
A MC 64132	FOX #12	2705	74			
	FOX #12/AMENDED	6104	1269-70	2	19S	15E
A MC 64133	FOX #13	2705	75			
	FOX #13/AMENDED	6104	1271-72	2	19S	15E
A MC 64134	CLOUD REST	SS	511			
	CLOUD REST/AMENDED	6104	1273-74	36	18S	15E
A MC 64135	BIG WINDY	5406	876	1	19S	15E
A MC 64136	BIG WINDY FRACTION	5406	877	1	19S	15E
A MC 64137	BLUE WING	SS	581	36	18S	15E
A MC 64138	CLOUD REST NO.1	B-B-B	277			
	CLOUD REST NO.1/AMENDED	6104	1275-76	36	18S	15E
A MC 64139	PAUL 55A	6104	1283-84	35	18S	15E
A MC 64140	PAUL 56A	6104	1285-86	35	18S	15E
A MC 64141	PAUL 57A	6104	1287-88	35	18S	15E
A MC 64142	PAUL 58A	6104	1289-90	35	18S	15E
A MC 66835	KENT #1 LONG JOHN <i>66835-66838</i>	1936	245	30	18S	16E

RECEIVED
 B.L.M. COUNTY OFFICE

MAR 20 1987

7:45 A.M.
 PHOENIX, ARIZONA

Location Notice Posted:
 G & SR B&M
 Pima County, Arizona

B.L.M. Serial No.	Name of Claim	Book	Page	Sec.	Twp.	Rge.
A MC 66836	KENT #2 PATRICIA C.	1936	246	30	18S	16E
A MC 66837	KENT #3 LITTLE JOE	1936	247	30	18S	16E
A MC 66838	BELLE OF ROSEMONT	2571	125			
	BELLE OF ROSEMONT/AMENDED	6216	999-1000	29	18S	16E
A MC 74390	JOHN	995	395	19	18S	16E
A MC 74391	JOE	995	396	24	18S	15E
A MC 74392	BEN	995	392	24	18S	15E
A MC 74393	PETE	995	394	24	18S	15E
A MC 74394	ADOLPH LEWISOHN	710	346	30	18S	16E
A MC 74395	ADOLPH LEWISOHN	936	419	30	18S	16E
A MC 74396	ROSEMONT	710	347	30	18S	16E
A MC 74397	ROSEMONT	936	418	30	18S	16E
A MC 74398	ALBERT STEINFELD	710	348	30	18S	16E
A MC 74399	ALBERT STEINFELD	936	427	30	18S	16E
A MC 74400	HUGH YOUNG	712	108	30	18S	16E
A MC 74401	HUGH YOUNG	936	422	30	18S	16E
A MC 74402	HUGH YOUNG	712	109	30	18S	16E
A MC 74403	ETHEL	712	110	30	18S	16E
A MC 74404	ALBERT	908	504	31	18S	16E
A MC 74405	ROSEMONT #1	908	501	31	18S	16E
A MC 74406	ROSEMONT #2	908	503	31	18S	16E
A MC 74407	ROSEMONT #3	908	499	31	18S	16E
A MC 74408	ROSEMONT #4	936	421	30	18S	16E
A MC 74409	ROSEMONT #7	936	423	30	18S	16E
A MC 74410	ROSEMONT #8	936	428	30	18S	16E
A MC 74411	ROSEMONT #14	964	200	31	18S	16E
A MC 74412	ROSEMONT #19	964	201	31	18S	16E
A MC 74413	ROSEMONT #20	908	500	31	18S	16E
A MC 74414	ROSEMONT #20	964	203	31	18S	16E
A MC 74415	ROSEMONT #22	908	497	31	18S	16E
A MC 74416	ROSEMONT #23	908	498	31	18S	16E
A MC 74417	ROSEMONT #24	908	502	31	18S	16E
A MC 74418	ROSEMONT #25	936	426	30	18S	16E
A MC 75181	FLYING DUTCHMAN #7A	6121	1269-70	13	18S	15E
A MC 75182	BLUE POINT NO. 2A	6121	1271-72	13	18S	15E
A MC 75183	ALPINE #1A	6121	1275-76	13	18S	15E
A MC 75184	ALPINE #2A	6121	1277-78	13	18S	15E
A MC 75185	ALPINE #3A	6121	1279-80	18	18S	16E
A MC 75186	ALPINE #4A	6121	1281-82	18	18S	16E
A MC 95315	FRIJOLE VI A	6159	1135-36	24	18S	15E
A MC 99789	FALCON 1A	6216	899-900	29	18S	16E
A MC 99790	FALCON 2A	6216	901-902	29	18S	16E
A MC 99791	FALCON 3A	6216	903-904	29	18S	16E
A MC 99792	FALCON 4A	6216	905-906	29	18S	16E
A MC 99793	FALCON 5A	6216	907-908	29	18S	16E
A MC 99794	FALCON 6A	6216	909-910	29	18S	16E
A MC 99795	FALCON 7A	6216	911-912	29	18S	16E
A MC 99796	FALCON 8A	6216	913-914	29	18S	16E
A MC 99797	FALCON 9A	6216	915-916	29	18S	16E
A MC 99798	FALCON 10A	6216	917-918	29	18S	16E
A MC 99799	FALCON 11A	6216	919-920	29	18S	16E
A MC 99800	FALCON 12A	6216	921-922	29	18S	16E
A MC 99801	FALCON 13A	6216	923-924	29	18S	16E
A MC 99802	FALCON 14A	6216	925-926	29	18S	16E
A MC 99803	FALCON 15A	6216	927-928	29	18S	16E
A MC 99804	FALCON 16A	6216	929-930	29	18S	16E
A MC 99805	FALCON 17A	6216	931-932	29	18S	16E
A MC 99806	FALCON 18A	6216	933-934	29	18S	16E
A MC 99807	FALCON 19A	6216	935-936	29	18S	16E
A MC 99808	FALCON 20A	6216	937-938	29	18S	16E
A MC 99809	FALCON 21A	6216	939-940	29	18S	16E
A MC 99810	FALCON 22A	6216	941-942	29	18S	16E
A MC 99811	FALCON 27A	6216	943-944	29	18S	16E
A MC 99812	FALCON 28A	6216	945-946	29	18S	16E
A MC 99813	FALCON 29A	6216	947-948	29	18S	16E

74390
 744 VA

75181-
 75186

95315-
 99789-
 99823

REGISTERED
 B.L.M. AZ STATE OFFICE

MAR 20 1987

7:45 A.M

PHOENIX, ARIZONA

Location Notice Posted:
 G & SR B&M
 Pima County, Arizona

B.L.M. Serial No.	Name of Claim	Book	Page	Sec.	Twp.	Rge.
A MC 99814	FALCON 30A	6216	949-950	29	18S	16E
A MC 99815	FALCON 31A	6216	951-952	29	18S	16E
A MC 99816	FALCON 32A	6216	953-954	29	18S	16E
A MC 99817	WASP 62A	6216	963-964	29	18S	16E
A MC 99818	WASP 63A	6216	965-966	29	18S	16E
A MC 99819	WASP 219A	6216	967-968	29	18S	16E
A MC 99820	WASP 220A	6216	969-970	29	18S	16E
A MC 99821	WASP 221A	6216	971-972	29	18S	16E
A MC 99822	WASP 222A	6216	973-974	29	18S	16E
A MC 99823	TECKY	6216	997-998	29	18S	16E
A MC 117293	MIA 1 A	6420	1011-13	1	19S	15E
A MC 117294	MIA 2 A	6420	1014-16	1	19S	15E
A MC 117295	MIA 3 A	6420	1017-19	1	19S	15E
A MC 117296	MIA 4 A	6420	1020-22	1	19S	15E
A MC 117297	MIA 5 A	6420	1023-25	1	19S	15E
A MC 117298	MIA 6 A	6420	1026-28	1	19S	15E
A MC 117299	MIA 7 A	6420	1029-31	1	19S	15E
A MC 117300	MIA 8 A	6420	1032-34	1	19S	15E
A MC 117301	MIA 9 A	6420	1035-37	1	19S	15E
A MC 117302	MIA 10 A	6420	1038-40	1	19S	15E
A MC 117303	MIA 11 A	6420	1041-42	2	19S	15E
A MC 117304	MIA 12 A	6420	1043-45	1	19S	15E
A MC 117305	MIA 13 A	6420	1046-48	1	19S	15E
A MC 117306	MIA 14 A	6420	1049-51	1	19S	15E
A MC 129394	BILLY C.	6522	781-782	1	19S	15E

117293-
117306

NOTICE!!

These documents have been scanned!

Do not place un-scanned documents beneath this notice!

Do not remove this notice from this file!

GPO Jacket No. 560-102
Print Order 61549
Rise Business Services, LLC
Job=AZ15 9/17/2019



Box Number= AZ15251



Claim Begin-End: AMC064123-AMC064142

4 Annual Filings



AZ15251-1

AMC064123-AMC066645

ASARCO

Copper Operations
Tucson Office

2194	75181
13284	47449
14972	62735
15002	66803
25210	95314
27423	99789
28871	129394
35995	303950
46740	313532
64123	330891
74390	331308
	117279 SR

July 30, 1996

FEDERAL EXPRESS

Bureau of Land Management
Arizona State Office
Mining Claims Section
3707 N. 7th. Street
Phoenix, AZ 85011

Gentlemen:

Mining Claim Annual Maintenance Fee
Helvetia Project (850 Claims)
Pima County, Arizona

RECEIVED
BUREAU OF
LAND MANAGEMENT

JUL 24 10 08 AM '96

ARIZONA
STATE OFFICE
PHOENIX, ARIZONA

This will serve as notice that the owner of the claims/sites intends to continue to hold them as listed and described in Exhibit A.

The annual maintenance fee of \$100.00 for each mining claim and mill site as required under Public Law 103-66 of August 10, 1993, 107 stat. 312 for fiscal year 1996, was mailed to the State Office of the BLM in the form of a check in the amount of \$85,000.00 for the claims/sites listed in Exhibit A.

Owner: ASARCO Incorporated
P. O. Box 5747
Tucson, AZ 85703

Please return the proof of payment receipt to the owner, Attn: M. A. Miller.



Mark Miller
Land Manager

MAM/kh

Encls.

ENTERED IN COMPUTER

7/25/96 MAM SR

ASARCO Incorporated P. O. Box 5747 Tucson, AZ 85703-0747
1150 North 7th Avenue Phone (520) 798-7500 Fax: (520) 798-7783

EXHIBIT A
FOR YEAR ENDING
SEPTEMBER 1, 1996
 BY PAYMENT OF MAINTENANCE FEES

The following contiguous group of unpatented mining claims are situated in the Helvetia Mining District, Pima County, Arizona. The Location Notices of which are of record in the office of the County Recorder of Pima County, Arizona, and the Bureau of Land Management serial numbers are filed at Phoenix Arizona.

<u>Name of Claim</u>	<u>Book</u>	<u>Pages Nos.</u>	<u>B.L.M. Serial No.</u>
York Fraction	2022	340	2198
York Fraction/Amended	5436	80	
Travis #1	1983	253	2199
Travis #1/Second Amended	5436	806	
Jim	995	391	2200
Jim/Amended	5436	802	
Isle Royal Fraction	2054	188	2201
Isle Royal Fraction/Amended	5436	808	
Indian Club Fraction	2054	187	2202
Indian Club Fraction/Amended	5436	809	
Pilot Fraction	2051	261	2203
Pilot Fraction/Amended	5436	810	
A.O.T. Fraction	2054	186	2204 ✓ 7
A.O.T. Fraction/Amended	5436	811	
Malachite Fraction	2110	263	✓ 2211-1
Malachite Fraction/Amended	5436	807	
MAX 121 B/Relocation	5609	574	✓ 13284-1
MAX 123 B/Relocation	5609	576	✓ 13286-1
MAX 125 B/Relocation	5609	578	13288
MAX 126 B/Relocation	5609	579	13289
MAX 127 B/Relocation	5609	580	13290
MAX 128 B/Relocation	5609	581	13291
MAX 129 B/Relocation	5609	582	13292
MAX 129 B/Amended	6126	1202-1203	
MAX 130 B/Relocation	5609	583	13293
MAX 131 B/Relocation	5609	584	13294
MAX 132 B/Relocation	5609	585	13295
MAX 133 B/Relocation	5609	586	13296
MAX 134 B/Relocation	5609	587	13297
MAX 135 B/Relocation	5609	588	13298
MAX 136 B/Relocation	5609	589	13299
MAX 137 B/Relocation	5609	590	13300
MAX 138 B/Relocation	5609	591	13301
MAX 139 B/Relocation	5609	592	13302
MAX 140 B/Relocation	5609	593	13303
MAX 141 B/Relocation	5609	594	13304
MAX 142 B/Relocation	5609	595	13305
MAX 143 B/Relocation	5609	596	13306
MAX 144 B/Relocation	5609	597	13307 - 26

ARIZONA
STATE OFFICE
PHOENIX, ARIZONA

JUL 24 - 10 08 AM '96

RECEIVED
BUREAU OF
LAND MANAGEMENT

ENTERED IN COMPUTER

7/25/96 KLM

SR
30

<u>Name of Claim</u>	RECEIVED BUREAU OF LAND MANAGEMENT	Book	P- <u> </u> Nos.	B.L.M. Serial No.
MAX 145 B/Relocation		5609	598	13308
MAX 146 B/Relocation		5609	599	13309
MAX 147 B/Relocation		5609	600	13310
MAX 148 B/Relocation		5609	601	13311
MAX 149 B/Relocation	JUL 24 10 08 AM '96	5609	602	13312
MAX 150 B/Relocation		5609	603	13313
MAX 150 B/Amended	ARIZONA	7073	604-605	
MAX 151 B/Relocation	STATE OFFICE	5609	604	13314
MAX 152 B/Relocaton	PHOENIX, ARIZONA	5609	605	13315
MAX 152 B/Amended		7073	606-607	
MAX 153 B/Relocation		5609	606	13316
MAX 154 B/Relocation		5609	607	13317
MAX 154 B/Amended		7073	608-609	
MAX 155 B/Relocation		5609	608	13318
MAX 156 B/Relocation		5609	609	13319 -12
MAX 156 B/Amended		7073	610-611	
Rosalind		314	120	14972
Rosalind/Amended		1062	539	
Michael M.		314	117	14973
Michael M./Amended		1062	540	
Lydia J.		314	119	14974
Lydia J./Amended		1062	541	
Ida D.		314	118	14975
Ida D./Amended		1062	542	
D & D #1		759	202	14976
D & D #1/Amended		1062	543	
D & D #2		759	201	14977
D & D II/Amended		1062	544	
El Frijoli		300	277	14978
Frijoli/Amended		1062	545	
Frijoli II		1062	546	14979
Frijoli III		1062	547	14980
Frijoli IV		1062	548	14981
Frijoli V		1062	549	14982
Frijoli VII		1062	551	14984
Frijoli VIII		1062	552	14985
Frijoli IX		1062	553	14986
Frijoli X		1070	494	14987
Frijoli XI		1454	349	14988
Frijoli XI Extension		1454	350	14989
Deering Springs No. 2 A/Relocation		5636	741	15002
Deering Springs No. 4 A/Relocation		5636	742	15003
Deering Springs No. 6 A/Relocation		5636	743	15004
Deering Springs No. 8 A/Relocation		5636	744	15005
Deering Springs No. 10 A/Relocation		5636	745	15006
Deering Springs No. 12 A/Relocation		5636	746	15007
Deering springs No. 14 A/Relocation		5636	747	15008
Deering Springs No. 15 A/Relocation		5636	748	15009
Deering Springs No. 16 A/Relocaton		5636	749	15010
Deering Springs No. 17 A/Relocation		5636	750	15011 -40

ENTERED IN COMPUTER

7/25/96 MCH yr

33
39

<u>Name of Claim</u>	<u>Book</u>	<u>Pages Nos.</u>	<u>B.L.M. Serial No.</u>
Deering Springs No. 17 A/Amended	6126	1204-1205	
Deering Springs No. 21 A/Relocation	5636	751	15012
Deering Springs No. 22 A/Relocation	5636	752	15013
Deering Springs No. 23 A/Relocation	5636	753	15014
Deering Springs No. 24 A/Relocation	5636	754	15015
Deering Springs No. 25 A/Relocation	5636	755	15016
Deering Springs No. 26 A/Relocation	5636	756	15017
Deering Springs No. 27 A/Relocation	5636	757	15018
Deering Springs No. 28 A/Relocation	5636	758	15019
Deering Springs No. 28 A/Amended	6126	1206-1207	
Deering Springs No. 29 A/Relocation	5636	759	15020
Deering Springs No. 30 A/Relocation	5636	760	15021
Deering Springs No. 31 A/Relocation	5636	761	15022
Deering Springs No. 32 A/Relocation	5636	762	15023
Deering Springs No. 33 A/Relocation	5636	763	15024
Deering Springs No. 34 A/Relocation	5636	764	15025
Deering Springs No. 35 A/Relocation	5636	765	15026
Deering Springs No. 36 A/Relocation	5636	766	15027
Deering Springs No. 37 A/Relocation	5636	767	15028
Deering Springs No. 38 A/Relocation	5636	768	15029
Deering Springs No. 39 A/Relocation	5636	769	15030
Deering Springs No. 42 A/Relocation	5636	770	15031
Deering Springs No. 51 A/Relocation	5636	771	15032
Deering Springs No. 52 A/Relocation	5636	772	15033-22
Kid 1	3368	529	25210
Kid 2	3368	530	25211
Kid 3	3368	531	25212
Kid 4	3368	532	25213
Kid 5	3368	533	25214
Kid 6	3368	534	25215
Kid 7	3368	535	25216
Kid 8	3368	537	25217
Kid 9	3368	536	25218
Kid 10	3368	538	25219
Kid 11	3368	539	25220
Kid 12	3368	540	25221
Kid 13	3368	541	25222
Kid 14	3368	542	25223
Kid 15	3368	543	25224
Kid 16	3368	544	25225
Kid 17	3368	545	25226
Kid 18	3368	546	25227
Kid 19	3368	547	25228
Kid 20	3368	548	25229
Kid 21	3368	549	25230
Kid 22	3368	550	25231-22

ARIZONA
STATE OFFICE
PHOENIX, ARIZONA

JUL 24 10 08 AM '96

RECEIVED
BUREAU OF
LAND MANAGEMENT

ENTERED IN COMPUTER

7/25/96 MAF SA

14

<u>Name of Claim</u>	<u>Book</u>	<u>Pages Nos.</u>	<u>B.L.M. Serial No.</u>
Kid 23	3368	551	25232
Kid 24	3368	552	25233
Kid 25	3368	553	25234
Kid 26	3368	554	25235
Kid 27	3368	555	25236
Kid 28	3368	556	25237
Kid 29	3368	557	25238 -7
Kid 29/Amended	6216	1001-1002	
Kid 34	3368	562	25243
Kid 35	3368	563	25244
Kid 36	3368	564	25245
Kid 37	3368	565	25246
Kid 38	3368	566	25247
Kid 39	3368	567	25248
Kid 40	3368	568	25249
Kid 41	3368	569	25250
Kid 42	3368	570	25251
Kid 43	3368	571	25252
Kid 44	3368	572	25253
Kid 45	3368	573	25254
Kid 46	3368	574	25255
Kid 46/Amended	6216	1003-1004	
Kid 47	3368	575	25256
Kid 47/Amended	6216	1005-1006	
Wasp 52	3786	52	25257
Wasp 52/Amended	6216	955-956	
Wasp 53	3786	53	25258
Wasp 53/Amended	6216	957-958	
Wasp 54	3786	54	25259
Wasp 55	3786	55	25260
Wasp 56	3786	56	25261
Wasp 57	3786	57	25262
Wasp 58	3786	58	25263
Wasp 58/Amended	3842	133	
Wasp 60	3786	59	25264
Wasp 60/Amended	6216	959-960	
Wasp 61	3786	60	25265 - 23
Wasp 61/Amended	6216	961-962	
Wasp 101	3786	63	25268
Wasp 102	3786	64	25269
Wasp 103	3786	65	25270
Wasp 104	3786	66	25271
Wasp 105	3786	67	25272
Wasp 106	3786	68	25273
Wasp 107	3786	69	25274 -7

ARIZONA
STATE OFFICE
PHOENIX, ARIZONA

JUL 24 10 08 AM '96

RECEIVED
BUREAU OF
LAND MANAGEMENT

ENTERED IN COMPUTER

7/25/96 MTT yr

(37)

RECEIVED
BUREAU OF

LAND MANAGEMENT

Name of Claim	Book	Pages Nos.	B.L.M. Serial No.
Wasp 111	3786	70	25275
Wasp 112	3786	71	25276
Wasp 113	3786	72	25277
Wasp 114	3786	73	25278
Wasp 115	3786	74	25279
Wasp 116	3786	75	25280
Wasp 117	3786	76	25281
Wasp 118	3786	77	25282
Wasp 119	3786	78	25283
Wasp 120	3786	79	25284
Wasp 121	3786	80	25285
Wasp 122	3786	81	25286
Wasp 123	3786	82	25287
Wasp 124	3786	83	25288
Wasp 125	3786	84	25289
Wasp 126	3786	85	25290
Wasp 127	3786	86	25291
Wasp 128	3786	87	25292
Wasp 129	3786	88	25293
Wasp 130	3786	89	25294
Wasp 201	3786	90	25295
Wasp 202	3786	91	25296
Wasp 203	3786	92	25297
Wasp 204	3786	93	25298
Wasp 205	3786	94	25299
Wasp 206	3786	95	25300
Wasp 207	3786	96	25301
Wasp 208	3786	97	25302
Wasp 209	3786	98	25303
Wasp 210	3786	99	25304
Wasp 211	3786	100	25305
Wasp 212	3786	101	25306
Wasp 213	3786	102	25307
Wasp 214	3786	103	25308
Wasp 215	3786	104	25309
Wasp 216	3786	105	25310
Wasp 217	3786	106	25311
Wasp 218	3786	107	25312-38
Wasp 313	3786	144	25349-1
Wasp 315	3786	146	25351-4
Wasp 317	3786	148	25353-2
Wasp 319	3786	150	25355-1
Wasp 319/Amended	6216	975-976	
Wasp 321	3786	152	25357-1
Wasp 321/Amended	6216	977-978	
Wasp 323	3786	154	25359-1
Wasp 323/Amended	6216	979-980	
Wasp 325	3786	156	25361-1
Wasp 325/Amended	6216	981-982	

JUL 24 10 08 AM '96

ARIZONA
STATE OFFICE
PHOENIX, ARIZONA

ENTERED IN COMPUTER

7/25/96 NLT/je

(45)

<u>Name of Claim</u>	<u>Book</u>	<u>Pages Nos.</u>	<u>B.L.M. Serial No.</u>
Wasp 327	3786	158	25363
Wasp 327/Amended	6116	983-984	
Wasp 329	3786	160	25365
Wasp 329/Amended	6216	985-986	
Wasp 331	3786	162	25367
Wasp 331/Amended	6216	987-988	
Wasp 333	3786	164	25369
Wasp 333/Amended	6216	989-990	
Wasp 335	3786	166	25371
Wasp 335/Amended	6216	991-992	
Wasp 337	3786	168	25373
Wasp 337/Amended	6216	993-994	
Wasp 339	3786	170	25375-7
Wasp 339/Amended	6216	995-996	
Wasp 341	3786	172	25377-1
Wasp 343	3786	174	25379
Wasp 344	3786	175	25380
Wasp 345	3786	176	25381
Wasp 346	3786	177	25382
Wasp 347	3786	178	25383
Wasp 348	3786	179	25384
Wasp 349	3786	180	25385
Wasp 350	3786	181	25386
Wasp 351	3786	182	25387
Wasp 352	3786	183	25388
Wasp 353	3786	184	25389
Wasp 354	3786	185	25390-12
Max 41	4792	584	25662-1
Max 43	4792	586	25664-1
Max 45	4792	588	25666-1
Max 47	4792	590	25668-1
Max 49	4792	592	25670-1
Max 71	4792	614	25692
Max 72	4792	615	25693
Max 73	4792	616	25694
Max 74	4792	617	25695
Max 75	4792	618	25696
Max 76	4792	619	25697
Max 77	4792	620	25698
Max 78	4792	621	25699
Max 79	4792	622	25700
Max 80	4792	623	25701
Max 81	4792	624	25702
Max 82	4792	625	25703
Max 83	4792	626	25704
Max 84	4792	627	25705
Max 85	4792	628	25706
Max 86	4792	629	25707-16

ARIZONA
 STATE OFFICE
 PHOENIX, ARIZONA

JUL 24 10 08 AM '96

RECEIVED
 BUREAU OF
 LAND MANAGEMENT

ENTERED IN COMPUTER

7/25/96 MHA gr

(41)

Name of Claim	Book	Pages Nos.	B.L.M. Serial No.
Max 87	4792	630	25708
Max 88	4792	631	25709
Max 89	4792	632	25710
Max 90	4792	633	25711
Max 91	4792	634	25712
Max 93	4792	636	25714
Max 95	4792	638	25716
Max 97	4792	640	25718
Max 99	4792	642	25720
Max 101	4792	644	25722
Max 102	4792	645	25723
Max 103	4792	646	25724
Max 104	4792	647	25725
Max 105	4792	648	25726
Max 106	4792	649	25727
Max 107	4792	650	25728
Max 108	4792	651	25729
Max 109	4792	652	25730
Max 110	4792	653	25731
Max 111	4792	654	25732
Max 112	4792	655	25733
Max 113	4792	656	25734
Max 114	4792	657	25735
Max 115	4792	658	25736
Max 116	4792	659	25737
Max 117	4792	660	25738
Max 118	4792	661	25739
Max 119	4792	662	25740
Max 120	4792	663	25741
Elk 1	3368	576	27428
Elk 2	3368	577	27424
Elk 3	3368	578	27425
Elk 4	3368	579	27426
Elk 5	3368	580	27427
Elk 6	3368	581	27428
Elk 35	3368	610	27451
Elk 35/Amended	6121	1273-1274	
Elk 36	3368	611	27452
Elk 37	3368	612	27453
Elk 39	3368	614	27455
Elk 41	3368	616	27457
Elk 43	3368	618	27459
Elk 45	3368	620	27461
Elk 70	3368	645	27465
Elk 71	3368	646	27466
Elk 72	3368	647	27467
Elk 73	3368	648	27468

ARIZONA
STATE OFFICE
PHOENIX, ARIZONA

JUL 24 10 08 AM '96

RECEIVED
BUREAU OF
LAND MANAGEMENT

ENTERED IN COMPUTER

7/25/96 mtj sr

(16)

<u>Name of Claim</u>	<u>Book</u>	<u>Pages Nos.</u>	<u>B.L.M. Serial No.</u>
Elk 74	3368	649	27469
Elk 75	3368	650	27470
Elk 76	3368	651	27471
Elk 77	3368	652	27472
Elk 78	3368	653	27473
Elk 79	3368	654	27474
Elk 80	3368	655	27475
Elk 81	3368	656	27476
Elk 83	3368	658	27478 <i>if</i>
Elk 85	3368	660	27480 <i>if</i>
Elk 87	3368	662	27482 <i>if</i>
Alpine #5	2221	495	27513
Alpine #5/Amended	6121	1283-1284	
Alpine #6	2221	496	27514
Alpine #6/Amended	6121	1285-1286	
Alpine #7	2221	497	27515
Alpine #7/Amended	6121	1287-1288	
Alpine #8	2221	498	27516
Alpine #8/Amended	6121	1289-1290	
Alpine #9	2221	499	27517
Alpine #9/Amended	6121	1291-1292	
Alpine #10	2221	500	27518
Alpine #10/Amended	6121	1293-1294	
Alpine #11	2221	501	27519
Alpine #11/Amended	6121	1295-1296	
Alpine #12	2221	502	27520
Alpine #12/Amended	6121	1297-1298	
Alpine #13	2221	503	27521
Alpine #14	2221	504	27522
Alpine #15	2221	505	27523
Alpine #16	2221	506	27524
Alpine #17	2221	507	27525
Alpine #18	2221	508	27526
Alpine #19	2230	138	27527
Alpine #20	2230	139	27528
Alpine #21	2230	140	27529
Alpine #22	2230	141	27530
Alpine #23	2230	142	27531
Alpine #24	2230	143	27532
Santa Rita Wedge	5901	1379	28871 <i>if</i>
Buzzard No. 5	2089	294	36021 <i>if</i>
Shadow #4	2827	66	36025
John 1	3934	508	36026
John 2	3934	509	36027
Flying Dutchman No. 2	2089	295	36028
Flying Dutchman No. 3	2089	296	36029
Flying Dutchman No. 4	2089	297	36030

ARIZONA
STATE OFFICE
PHOENIX, ARIZONA

JUL-24 10 08 AM '96

RECEIVED
BUREAU OF
LAND MANAGEMENT

ENTERED IN COMPUTER

7/25/96 *MTL* *SP*

39

<u>Name of Claim</u>	<u>Book</u>	<u>Pages Nos.</u>	<u>B.L.M. Serial No.</u>
Flying Dutchman No. 5	2089	298	36031
Flying Dutchman No. 6	2089	299	36032
Flying Dutchman No. 6/Amended	6121	1267-1268	
Black Bess No. 2	2089	290	36034
K.W.L.	2078	442	36036
G.E.J.	2078	443	36037
R.F.E.	2078	444	36038
R.C.M.	2078	445	36039
Sycamore #1	2078	445	36040
Sycamore #2	2078	447	36041
Sycamore #3	2078	448	36042
Sycamore #4	2078	449	36043
Sycamore #4/Amended	6121	1299-1300	
Sycamore #5	2078	450	36044
Sycamore #5/Amended	6121	1301-1302	
Sycamore #6	2078	451	36045
Sycamore #6/Amended	6121	1303-1304	
Sycamore #7	2078	452	36046
Sycamore #7/Amended	6121	1305-1306	
Sycamore #8	2078	453	36047
Sycamore #8/Amended	6121	1307-1308	
Sycamore #9	2078	454	36048
Sycamore #10	2078	455	36049
Sycamore #11	2078	456	36050
Sycamore #12	2078	457	36051
Naragansett Extension #1	937	372	36052
Naragansett Extension #2	937	373	36053
Naragansett Extension #3	937	374	36054
Naragansett Extension #4	937	375	36055
Naragansett Extension #5	937	376	36056
Naragansett Extension #6	937	377	36057
Naragansett Extension #7	937	378	36058
Naragansett Extension #8	937	379	36059
Naragansett Extension #9	2020	358	36060
Schwab Extension #1 North	1271	92	36061
Rocky 1	3726	117	36062
Amole No. 2	2051	262	36063
Falls No. 3	2110	267	36065
Falls No. 4	2110	268	36066
Perry No. 1	2112	11	36067
Perry #2	2112	12	36068
Perry #3	2112	13	36069
Perry #4	2112	14	36070
Perry #7	2112	17	36073
Perry #8	2112	18	36074
Perry #9	2112	19	36075
Perry #10	2112	20	36076

ARIZONA
STATE OFFICE
PHOENIX, ARIZONA

JUL 24 10 08 AM '96

RECEIVED
BUREAU OF
LAND MANAGEMENT

ENTERED IN COMPUTER

7/25/96 NHT SP

41

<u>Name of Claim</u>	<u>Book</u>	<u>P</u> <u>Nos.</u>	<u>B.L.M.</u> <u>Serial No.</u>
Perry #11	2112	21	36077
Perry #12	2112	22	36078
Perry #15	2112	25	36081
Perry #15/Amended	2139	441	
Perry #16	2112	26	36082
Perry #17	2112	27	36083
Perry #18	2112	28	36084
Perry #18/Amended	2139	442	
Gunsite 1-A	1980	353	36086
Gunsite No. 2	1941	339	36087
Gunsite No. 2/Amended	1980	354	
Gunsite No. 3	1941	340	36088
Gunsite No. 4	1941	341	36089
Gunsite 5A	2022	341	36090
Gunsite 6-B	2110	264	36091
Gunsite No. 7	1941	344	36092
Gunsite 7A	2411	174	36093
Gunsite No. 8	1941	345	36094
Gunsite No. 9	1941	346	36095
Gunsite No. 10	1941	347	36096
Gunsite No. 11	1941	348	36097
Gunsite No. 12	1941	349	36098
Gunsite No. 13	1941	350	36099
Gunsite No. 14	1941	351	36100
Gunsite No. 15	1941	352	36101
Gunsite No. 16	1941	353	36102
Gunsite No. 17	1941	354	36103
Gunsite No. 18	1941	355	36104
Gunsite No. 19	1941	356	36105
Gunsite No. 20	1941	357	36106
Gunsite No. 21	1941	358	36107
Gunsite No. 22	1941	359	36108
Gunsight No. 23	1941	359	36109
Gunsight No. 23/Amended	2022	343	
Gunsite No. 24	1943	14	36110
Gunsite No. 24/Amended	1980	355	
Gunsite No. 25	1943	15	36111
Gunsite No. 26	1943	16	36112
Gunsite No. 27	1943	13	36113
Gunsight No. 28	1967	325	36114
Gunsight No. 29	1967	326	36115
Gunsight No. 30	1967	327	36116
Gunsight No. 31	1967	328	36117
Gunsight No. 32	1967	329	36118
Gunsight No. 33	1967	330	36119
Gunsight No. 35	1967	332	36121
Gunsight No. 36	1967	333	36122
Gunsight No. 37	1967	334	36123

ARIZONA
STATE OFFICE
PHOENIX, ARIZONA

JUL 24 10 09 AM '96

RECEIVED
BUREAU OF
LAND MANAGEMENT

ENTERED IN COMPUTER

7/25/96 MCH SR

43

<u>Name of Claim</u>	<u>Book</u>	<u>Pages Nos.</u>	<u>B.L.M. Serial No.</u>
Gunsight No. 38	1967	335	36124
Gunsight No. 39	1967	336	36125
Gunsight No. 40	1967	337	36126
Gunsight No. 41	1967	338	36127
Gunsight No. 42	1967	339	36128
Gunsight No. 43	1967	340	36129
Gunsight 44	1994	152	36130
Gunsight 44/Amended	6420	1007-1008	
Gunsight #45	1994	153	36131
Gunsight #45/Amended	6420	1009-1010	
Gunsight #46	1994	154	36132
Gunsight #47	1994	155	36133
Gunsight #48	1994	156	36134
Gunsight #49	1994	157	36135
Gunsight #50	1994	158	36136
Gunsight #50/Amended	2078	464	
Williams Folly	5406	878	36137
Williams Folly #2	5406	879	36138 ✓
Santa Rita #1	2148	520	46740
Santa Rita #2	2148	521	46741
Santa Rita #3	2148	522	46742 ✓
Santa Rita #7	2148	526	46746 ✓
Santa Rita #17	2148	536	46756 ✓
Santa Rita #18	2148	537	46757
Santa Rita #19	2148	538	46758
Santa Rita #20	2148	539	46759
Santa Rita #21	2148	540	46760
Santa Rita #22	2148	541	46761
Santa Rita #23	2148	542	46762
Santa Rita #24	2148	543	46763
Santa Rita #25	2148	544	46764 ✓
Santa Rita #29	2148	548	46768
Santa Rita #30	2148	549	46769
Santa Rita #31	2148	550	46770

ARIZONA
STATE OFFICE
PHOENIX, ARIZONA

JUL 24 10 09 AM '96

RECEIVED
BUREAU OF
LAND MANAGEMENT

ENTERED IN COMPUTER

7/25/96 MTH SP

<u>Name of Claim</u>	<u>Book</u>	<u>Pages Nos.</u>	<u>B.L.M. Serial No.</u>
Catalina #1	2148	518	46771
Catalina #2	2148	517	46772
Catalina #3	2148	516	46773
Catalina #4	2148	515	46774
Catalina #5A	2170	437	46775
Catalina #6A	2170	435	46776
Catalina #7	2148	512	46777
Catalina #8	2148	511	46778
Fred Bennett	936	425	46779
Fred Bennett	712	107	46780
Fred Bennett/Amended	2110	262	
Rosemont #9	936	424	46781
Rosemont #9/Amended	2078	466	
Rosemont #11	936	420	46782
Rosemont #11-A	2078	458	46783
Rosemont #12	936	431	46784
Rosemont #12/Amended	2078	467	
Rosemont #13	936	434	46785
Rosemont #13/Amended	2078	468	
Rosemont #15	936	429	46786
Rosemont #15/Amended	2078	469	
Rosemont #16	936	430	46787
Rosemont # 16/Amended	2078	470	
Rosemont #17	936	432	46788
Rosemont #17/Amended	2078	471	
Rosemont #18	936	433	46789
Rosemont #18/Amended	2078	472	
Rosemont #21	964	202	46790
Rosemont #21/Amended	2078	473	
Fred Bennett Fraction	2022	338	46791 ✓
Last Chance No. 3/Relocation	2929	209	46794 ✓
Cave	NN	555	46796 ✓
Strip	821	391	46800
Cuba Fraction	2022	342	46801
Patrick Henry Fraction/Relocaton	3486	103	46802
R. G. Ingersoll Fraction	2110	265	46803
Daylight Fraction	2110	266	46804
Travis #2	1983	254	46805
Travis #2/Amended	2078	465	
Travis #3	1983	255	46806
Travis #4	1983	256	46807
Travis #4/Amended	2170	455	
Travis #5	1983	257	46808

ARIZONA
STATE OFFICE
PHOENIX, ARIZONA

JUL 24 10 09 AM '96

RECEIVED
BUREAU OF
LAND MANAGEMENT

ENTERED IN COMPUTER

7/25/96 MTH se 52

<u>Name of Claim</u>	<u>Book</u>	<u>Page Nos.</u>	<u>B.L.M. Serial No.</u>
Travis #6	1983	258	46809
Art	1009	441	46810
Art/Amended	2078	459	
Al	1009	442	46811
Al/Amended	2078	460	
Sam	1009	439	46812
Sam/Amended	2078	461	
Fred	1009	440	46813
Fred/Amended	2078	462	
Bert	1009	443	46814
Bert/Amended	2078	463	
Bob	995	393	46815 ✕
Canyon No. 34	6048	1225-26	47482 ✕
Canyon No. 35	6048	1227-28	47483
Canyon No. 36	6048	1229-30	47484
Canyon No. 37	6048	1231-32	47485
Canyon No. 38	6048	1233-34	47486
Canyon No. 39	6048	1235-36	47487
Canyon No. 40	6048	1237-38	47488
Canyon No. 41	6048	1239-40	47489
Canyon No. 42	6048	1241-42	47490
Canyon No. 43	6048	1243-44	47491
Canyon No. 64	6048	1285-86	47512 ✕
Canyon No. 65	6048	1287-88	47513
Canyon No. 66	6048	1289-90	47514
Canyon No. 67	6048	1291-92	47515
Canyon No. 68	6048	1293-94	47516
Canyon No. 69	6048	1295-96	47517
Canyon No. 70	6048	1297-98	47518
Canyon No. 71	6048	1299-1300	47519
Canyon No. 72	6048	1301-02	47520
Canyon No. 73	6048	1303-04	47521
Canyon No. 74	6048	1305-06	47522
Canyon No. 75	6048	1307-08	47523
Canyon No. 76	6048	1309-10	47524
Canyon No. 77	6048	1311-12	47525
Canyon No. 78	6048	1313-14	47526
Canyon No. 79	6048	1315-16	47527
Telemeter Fraction	2075	381	62785 ✕
Telemeter Fraction/Amended	5013	166	
West End Fraction	2075	383	62786
West End Fraction/Amended	5013	164	
Hattie Fraction	2075	382	62787
Hattie Fraction/Amended	5013	165	
Cactus	6104	1251-52	64123 ✕
Travis #7	6104	1253-54	64124
Fox #1	2705	63	64125
Fox #1 Amended	6104	1255-56	
Fox #2	2705	64	64126
Fox #2/Amended	6104	1257-58	

ARIZONA
 STATE OFFICE
 PHOENIX, ARIZONA

JUL 24 10 09 AM '96

RECEIVED
 BUREAU OF
 LAND MANAGEMENT

ENTERED IN COMPUTER

7/25/96 MTA SP

B.L.M.

<u>Name of Claim</u>	<u>Book</u>	<u>Pages Nos.</u>	<u>Serial No.</u>
Alpine #4A	6121	1281-82	75186
Frijole VI A	6159	1135-36	95315
Falcon #1A	6216	899-900	99789
Falcon #2A	6216	901-902	99790
Falcon #3A	6216	903-904	99791
Falcon #4A	6216	905-906	99792
Falcon #5A	6216	907-908	99793
Falcon #6A	6216	908-910	99794
Falcon #7A	6216	911-912	99795
Falcon #8A	6216	913-914	99796
Falcon #9A	6216	915-916	99797
Falcon #10A	6216	917-918	99798
Falcon #11A	6216	919-920	99799
Falcon #12A	6216	921-922	99800
Falcon #13A	6216	923-924	99801
Falcon #14A	6216	925-926	99802
Falcon #15A	6216	927-928	99803
Falcon #16A	6216	929-930	99804
Falcon #17A	6216	931-932	99805
Falcon #18A	6216	933-934	99806
Falcon #19A	6216	935-936	99807
Falcon #20A	6216	937-938	99808
Falcon #21A	6216	939-490	99809
Falcon #22A	6216	941-942	99810
Falcon #27A	6216	943-944	99811
Falcon #28A	6216	945-946	99812
Falcon #29A	6216	947-948	99813
Falcon #30A	6216	949-950	99814
Falcon #31A	6216	951-952	99815
Falcon #32A	6216	953-954	99816
Wasp #62A	6216	963-964	99817
Wasp #63A	6216	965-966	99818
Wasp #219A	6216	967-968	99819
Wasp #220A	6216	969-970	99820
Wasp #221A	6216	971-972	99821
Wasp #222A	6216	973-974	99822
Tecky	6216	997-998	99823
MIA 1 A	6420	1011-13	117293
MIA 2 A	6420	1014-16	117294
MIA 3 A	6420	1017-19	117295
MIA 4 A	6420	1020-22	117296
MIA 5 A	6420	1023-25	117297
MIA 6 A	6420	1026-28	117298
MIA 7 A	6420	1029-31	117299
MIA 8 A	6420	1032-34	117300
MIA 9 A	6420	1035-37	117301
MIA 12A	6420	1043-45	117304
MIA 13A	6420	1046-48	117305
MIA 14A	6420	1049-51	117306
BILLY C.	6522	781-782	129394

ARIZONA
 STATE OFFICE
 PHOENIX, ARIZONA

JUL-24 10 09 AM '96

RECEIVED
 BUREAU OF
 LAND MANAGEMENT

ENTERED IN COMPUTER

7/25/96 *MTX* SR 30

<u>Name of Claim</u>	<u>Book</u>	<u>Pages Nos.</u>	<u>B.L.M.</u>
Hope 1	8776	919-921	303950 ✓
Hope 2	8776	922-924	303951
Hope 3	8776	925-927	303952
Hope 4	8776	928-930	303953
Hope 5	8776	931-933	303954
Hope 6	8776	934-936	303955
Hope 7	8776	937-939	303956
Hope 8	8776	940-942	303957
Hope 9	8776	943-945	303958
Hope 10	8776	946-948	303959
Hope 10-A	8776	949-951	303960
Hope 11	8776	955-957	303961
Hope 12	8776	958-960	303962
Hope 13	8776	961-963	303963
Hope 14	8776	961-963	303964
Hope 14/Amended	8808	596-598	
Hope 15	8776	964-966	303965
Hope 16	8776	967-969	303966
Hope 17	8776	970-972	303967
Hope 18	8776	976-978	303968
Hope 19	8776	976-968	303969
Hope 20	8776	979-981	303970
Hope 21	8776	982-984	303971
Hope 22	8776	985-987	303972
Hope 23	8808	988-990	303973
Hope 23/Amended	8808	593-596	
Hope 24	8776	991-993	303974
Hope 25	8776	994-996	303975
Hope 26	8776	997-999	303976
Hope 27	8776	1000-1002	303977
Hope 28	8776	1003-1005	303978
Hope 29	8776	1006-1008	303979
Hope 30	8776	1009-1011	303980
Hope 31	8776	1012-1014	303981
Hope 32	8776	1015-1017	303982
Hope 32/Amended	8808	590-592	
Hope 33	8776	1018-1020	393883
Hope 34	8776	1021-1023	303984
Hope 35	8776	1024-1026	303985
Hope 36	8776	1027-1029	303986
Hope 37	8776	1030-1032	303987
H-38A	9018	1198-1199	313532 ✓
H-39A	9018	1200-1201	313533
H-40A	9018	1202-1203	313534
H-41A	9018	1204-1205	313535
H-42A	9018	1206-1207	313536
H-43A	9018	1208-1209	313537
H-44A	9018	1210-1211	313538
H-45A	9018	1212-1213	313539
H-46A	9018	1214-1215	313540

ARIZONA
STATE OFFICE
PHOENIX, ARIZONA

JUL 24 10 09 AM '96

RECEIVED
BUREAU OF
LAND MANAGEMENT

ENTERED IN COMPUTER

7/25/96 MEA SR 47

<u>Name of Claim</u>	<u>Book</u>	<u>Pages Nos.</u>	<u>B.L.M.</u>
H-47A	9018	1216-1217	313541 ✓
H-48A	9018	1218-1219	313542
H-49A	9018	1220-1221	313543
H-50A	9018	1222-1223	313544
H-51A	9018	1224-1225	313545
H-52A	9018	1226-1227	313546
H-53A	9018	1228-1229	313547
H-54A	9018	1230-1231	313548
H-55A	9018	1232-1233	313549
H-56A	9018	1234-1235	313550
H-57A	9018	1236-1237	313551
H-58A	9018	1238-1239	313552
H-59A	9018	1240-1241	313553
H-60A	9018	1242-1243	313554
H-61A	9018	1244-1245	313555
H-62A	9018	1246-1247	313556
H-63A	9018	1248-1249	313557
H-64A	9018	1250-1251	313558
H-65A	9018	1252-1253	313559
H-66A	9018	1254-1255	313560
H-67A	9018	1256-1257	313561
H-68A	9018	1258-1259	313562
H-69A	9018	1260-1261	313563
H-70A	9018	1262-1263	313564
H-71A	9018	1264-1265	313565
H-72A	9018	1266-1267	313566
H-73A	9018	1268-1269	313567
H-74A	9018	1270-1271	313568
H-75A	9018	1272-1273	313569
H-76A	9018	1274-1275	313570
H-77A	9018	1276-1277	313571
H-78A	9018	1278-1279	313572
H-79A	9018	1280-1281	313573
H-80A	9018	1282-1283	313574
H-81A	9018	1284-1285	313575
H-82A	9018	1286-1287	313576
H-83A	9018	1288-1289	313577
H-84A	9018	1290-1291	323578
H-85A	9018	1292-1293	313579
H-86A	9018	1294-1295	313580
H-87A	9018	1296-1297	313581
H-88A	9018	1298-1299	313582
H-89A	9018	1300-1301	313583
H-90A	9018	1302-1303	313584
H-91A	9018	1304-1305	313585
H-92A	9018	1306-1307	313586
H-93A	9018	1308-1309	313587
H-94A	9018	1310-1311	313588
H-95A	9018	1312-1313	313589
H-96A	9018	1314-1315	313590

ARIZONA
STATE OFFICE
PHOENIX, ARIZONA

JUL 24 10 09 AM '96

RECEIVED
BUREAU OF
LAND MANAGEMENT

ENTERED IN COMPUTER

7/25/96 MCH SR 50

<u>Name of Claim</u>	<u>Book</u>	<u>Pages Nos.</u>	<u>B.L.M.</u>
H-97A	9018	1316-1317	313591 ✓
H-98A	9018	1318-1319	313592
H-99A	9018	1320-1321	313593
H-100A	9018	1322-1323	313594
H-101A	9018	1324-1325	313595
H-102A	9018	1326-1327	313596
H-103A	9018	1328-1329	313597
H-104A	9018	1330-1331	313598
H-105A	9018	1332-1333	313599
H-106A	9018	1334-1335	313600
H-107A	9018	1336-1337	313601
H-108A	9018	1338-1339	313602
H-109A	9018	1340-1341	313603
H-110A	9018	1342-1243	313604
H-111A	9018	1344-1345	313605
H-112A	9018	1346-1347	313606
H-113A	9018	1348-1349	313607
H-114A	9018	1350-1351	313608
H-115A	9018	1352-1353	313609
H-116A	9018	1354-1355	313610
H-117A	9018	1356-1358	313611
H-118A	9018	1358-1359	313612
H-119A	9018	1360-1361	313613
H-120A	9018	1362-1363	313614
H-121A	9018	1364-1365	313615
H-122A	9018	1366-1367	313616
H-123A	9018	1368-1369	313617
H-124A	9018	1370-1371	313618
H-125A	9018	1372-1373	313619
H-126A	9018	1374-1375	313620
H-127A	9018	1376-1377	313621
H-128A	9018	1378-1379	313622
H-129A	9018	1380-1381	313623
H-130A	9018	1382-1383	313624
H-131A	9018	1384-1385	313625
H-132A	9018	1386-1387	313626
H-133A	9018	1388-1389	313627
H-134A	9018	1390-1391	313628
H-135A	9018	1392-1393	313629
H-136A	9018	1394-1395	313630
H-137A	9018	1396-1397	313631
H-138A	9018	1398-1399	313632
H-139A	9018	1400-1401	313633
H-140A	9018	1402-1403	313634
H-141A	9018	1404-1405	313635
H-142A	9018	1406-1407	313636
H-143A	9018	1408-1409	313637
H-144A	9018	1410-1411	313638
H-145A	9018	1412-1413	313639
H-146A	9018	1414-1415	313640

ARIZONA
STATE OFFICE
PHOENIX, ARIZONA

JUL 24 10 09 AM '96

RECEIVED
BUREAU OF
LAND MANAGEMENT

ENTERED IN COMPUTER

7/25/96 [signature] 50

<u>Name of Claim</u>	<u>Book</u>	<u>Pages Nos.</u>	<u>B.L.M. Serial No.</u>
H-147A	9018	1416-1417	313641
H-148A	9018	1418-1419	313642
H-149A	9018	1420-1421	313643
H-150A	9018	1422-1423	313644
H-151A	9018	1424-1425	313645
H-152A	9018	1426-1427	313646
H-153A	9018	1428-1429	313647
H-154A	9018	1430-1431	313648
H-155A	9018	1432-1433	313649
H-156A	9018	1434-1435	313650
H-157A	9018	1436-1437	313651
H-158A	9018	1438-1439	313652
H-159A	9018	1440-1441	313653
H-160A	9018	1442-1443	313654
H-161A	9018	1444-1445	313655
H-162A	9018	1446-1447	313656
H-163A	9018	1448-1449	313657
H-164A	9018	1450-1451	313658
H-165A	9018	1452-1453	313659
H-166A	9018	1454-1455	313660
H-167A	9018	1456-1457	313661
H-168A	9018	1458-1459	313662
H-169A	9018	1460-1461	313663
H-170A	9018	1462-1463	313664
H-171A	9018	1464-1465	313665
H-177A	9018	1476-1477	313671
H-178A	9018	1478-1479	313672
H-179A	9018	1480-1481	313673
H-180A	9018	1482-1483	313674
H-181A	9018	1484-1485	313675
H-182A	9018	1486-1487	313676
H-183A	9018	1488-1489	313677
H-187A	9018	1490-1491	313678
H-188A	9018	1492-1493	313679
H-189A	9018	1494-1495	313680
H-190A	9018	1496-1497	313681
H-191A	9018	1498-1499	313682
H-192A	9018	1500-1501	313683
H-194A	9018	1502-1503	313684
H-195A	9018	1504-1505	313685
H-196A	9018	1506-1507	313686
H-197A	9018	1508-1509	313687
H-198A	9018	1510-1511	313688
H-199A	9018	1512-1513	313689
Hope 201	9792	2826-2827	330891

ARIZONA
STATE OFFICE
PHOENIX, ARIZONA

JUL 24 10 09 AM '96

RECEIVED
BUREAU OF
LAND MANAGEMENT

ENTERED IN COMPUTER

7/25/96 MCH

SR 45

<u>Name of Claim</u>	<u>Book</u>	<u>Page Nos.</u>	<u>B.L.M. Serial No.</u>
Hope 201A	9922	1016	330892
Hope 202	9792	2830-2831	330893
Hope 203	9792	2832-2833	330894
Hope 204	9792	2834-2835	330895
Hope 205	9792	2836-2837	330896
Hope 206	9792	2838-2839	330897
Hope 207	9792	2840-2841	330898
Hope 208	9792	2842-2843	330899
Hope 209	9792	2844-2845	330900
Hope 210	9792	2846-2847	330901
Hope 211	9792	2848-2849	330902
Hope 212	9792	2850-2851	330903
Hope 213	9792	2852-2853	330904
Hope 214	9792	2854-2855	330905
Hope 215	9792	2856-2857	330906
Hope 216	9792	2858-2859	330907
Hope 222	9797	2864-2865	330910
Hope 223	9797	2866-2867	330911
Hope 224	9797	2868-2869	330912
Hope 225	9797	2870-2871	330913
Hope 226A	9865	1328-1329	330914
Hope 227A	9865	1330-1331	330915
Hope 228A	9865	1332-1333	330916
Hope 229A	9865	1334-1335	330917
Hope 230	9797	2880-2881	330918
Hope 231	9797	2882-2883	330919
Hope 232	9797	2884-2885	330920
Hope 233	9797	2886-2887	330921
Hope 234	9797	2888-2889	330922
Hope 235	9797	2890-2891	330923
Hope 236	9797	2892-2893	330924
Hope 237	9797	2894-2895	330925
Hope 238	9797	2896-2897	330926
Hope 239	9797	2898-2899	330927
Hope 240	9797	2900-2901	330928
Hope 241	9797	2902-2903	330929
Hope 242	9797	2904-2905	330930
Hope 243	9797	2906-2907	330931
Hope 244	9797	2908-2909	330932
Hope 245	9797	2910-2911	330933
Hope 246	9797	2912-2913	330934
Hope 250	9797	2914-2915	330935
Hope 251	9797	2916-2917	330936
Hope 252	9797	2918-2919	330937
Hope 253	9797	2920-2921	330938
Hope 254	9797	2922-2923	330939
Hope 255	9797	2924-2925	330940
Hope 256	9797	2926-2927	330941

ARIZONA
STATE OFFICE
PHOENIX, ARIZONA

JUL 24 10 09 AM '96

RECEIVED
BUREAU OF
LAND MANAGEMENT

ENTERED IN COMPUTER

7/25/96 MTA 48

<u>Name of Claim</u>	<u>Book</u>	<u>Pages Nos.</u>	<u>B.L.M. Serial No.</u>
Hope 257	9797	2928-2929	330942
Elk 47 Relocated	9797	2930-2931	330943
H-172B Relocated	9865	1336-1337	331308
H-173B Relocated	9865	1338-1339	331309
H-174B Relocated	9865	1340-1341	331310
H-175B Relocated	9865	1342-1343	331311
H-176B Relocated	9865	1344-1345	331312

All of said mining claims are owned by ASARCO Incorporated the mailing address for which is P O Box 5747, Tucson, Arizona 85703;

Claims are located in Sections 1,2,11,12,13,14,24,25, & 36, T18S, R15E; Sections 5,6,7,8,9,16,17,18,19,20,21,28,29, 30,31, 32 & 33, T18S, R16E; Sections 4,5,6,7,8, & 9, T19S, R16E; and Sections 1 & 2, T19S, R15E; G&SRB&M

850 claims @ \$100 = \$85,000.00

RECEIVED
BUREAU OF
LAND MANAGEMENT
JUL 24 10 09 AM '96
ARIZONA
STATE OFFICE
PHOENIX, ARIZONA

ENTERED IN COMPUTER

SP (D)

<u>Name of Claim</u>	<u>Book</u>	<u>Pages Nos.</u>	<u>B.L.M. Serial No.</u>
Fox #7	2705	69	64131
Fox #7/Amended	6104	1267-68	
Fox #13	2705	75	64133
Fox #13/Amended	6104	1271-72	
Cloud Rest	SS	511	64134
Cloud Rest/Amended	6104	1273-74	
Big Windy	5406	876	64135
Big Windy Fraction	5406	877	64136
Blue Wing	SS	581	64137
Cloud Rest No. 1	B-B-B	277	64138
Cloud Rest No. 1/Amended	6104	1275-76	
Kent #1 Long John	1936	245	66835
Kent #2 Patricia C.	1936	246	66836
Kent #3 Little Joe	1936	247	66837
Belle of Rosemont	2571	125	66838
Belle of Rosemont/Amended	6216	999-1000	
John	995	395	74390
Joe	995	396	74391
Ben	995	392	74392
Pete	995	394	74393
Adolph Lewisohn	710	346	74394
Adolph Lewisohn	936	419	74395
Rosemont	710	347	74396
Rosemont	936	418	74397
Albert Steinfeld	710	348	74398
Albert Steinfeld	936	427	74399
Hugh Young	712	108	74400
Hugh Young	936	422	74401
Ethel	712	109	74402
Albert	712	110	74403
Rosemont #1	908	504	74404
Rosemont #2	908	501	74405
Rosemont #3	908	503	74406
Rosemont #4	908	499	74407
Rosemont #7	936	421	74408
Rosemont #8	936	423	74409
Rosemont #14	936	428	74410
Rosemont #19	964	200	74411
Rosemont #20	964	201	74412
Rosemont #20	908	500	74413
Rosemont #22	964	203	74414
Rosemont #23	908	497	74415
Rosemont #24	908	498	74416
Rosemont #25	908	502	74417
RX	936	426	74418
Flying Dutchman #7A	6121	1269-70	75181
Blue Point No. 2A	6121	1271-72	75182
Alpine #1A	6121	1275-76	75183
Alpine #2A	6121	1277-78	75184
Alpine #3A	6121	1279-80	75185

ARIZONA STATE OFFICE PHOENIX, ARIZONA

JUL 24 10 09 AM '96

RECEIVED BUREAU OF LAND MANAGEMENT

ENTERED IN COMPUTER

7/25/96 NCH SR 45

UNITED STATES
DEPARTMENT OF THE INTERIOR
BUREAU OF LAND MANAGEMENT

RECEIPT AND ACCOUNTING ADVICE

NO. **2228634** 04

Subject: CLAYTON MAINTENANCE FEE 1997 (0500) 2 4 12 85,000.00

Applicant:
ASARCO, INC.
BOX 5747
TUCSON, AZ 85703

Remitter: SAME AS CK. #45005009

Signor:

LEASE MANAGEMENT DATA										
<input type="checkbox"/> NEW <input type="checkbox"/> UPDATE <input type="checkbox"/> PAYMENT										
ORIGINAL SERIAL NO.	ASG.	TYPE	ST.	CTY.	FUND SYMBOL			ACRES/UNITS	RATE	
INC 2198, ET AL										
AMOUNT	ANV. DATE	EXP. DATE	BILL CYC.	S/C	DISTRICT	NEXT BILL	MISC. DATA	U of M	ACTUAL UNITS	
ASSIGNMENT SERIAL NO.	ASG.	TYPE	ST.	CTY.	FUND SYMBOL			ACRES/UNITS	RATE	
AMOUNT	ANV. DATE	EXP. DATE	BILL CYC.	S/C	DISTRICT	NEXT BILL	MISC. DATA	U of M	ACTUAL UNITS	

APPLY REMITTANCE			
SECTION	FUND SYMBOL	CTY.	AMOUNT
PLING FEE			
MENTAL			
NEARNED			
EFUND			
TAL			
OUNT DUE			

Remarks:

BY: _____ DATE: _____

Lease in Escrow?
KGS?
Auto Escalates?
Auto Renew?
Of Interest?
Operating Rights?
Operator
Bond Filed?

FOR MMS USE ONLY		
BILLEE		FOREST REFUGE
NUMBER		
OCS SECTION		
CODE		

ASARCO

August 8, 1995

Copper Operations
Tucson Office

RECEIVED
BLM, AZ STATE OFFICE
Aug 10 '95
9:00 A.M.
PHOENIX, ARIZONA

FEDERAL EXPRESS

Bureau of Land Management
Arizona State Office
Mining Claims Section
P. O. Box 16563
Phoenix, AZ 85011

Gentlemen:

2194	(27)	
13284		
14972		
15000	62735	
25210	64123	129394
27423	66803	303950
28871	74390	313532
35995	75181	330891
46740	95314	331308
47449	99789	SR
	117299	

Mining Claim Annual Maintenance Fee
Helvetia Project (875 Claims)
Pima County, Arizona

This will serve as notice that the owner of the claims/sites intends to continue to hold them as listed and described in Exhibit A.

The annual maintenance fee of \$100.00 for each mining claim and mill site as required under Public Law 103-66 of August 10, 1993, 107 stat. 312 for fiscal year 1995, was mailed to the State Office of the BLM in the form of a check in the amount of \$87,500.00 for the claims/sites listed in Exhibit A.

Owner: ASARCO Incorporated
P O Box 5747
Tucson, AZ 85703

Please return the proof of payment receipt to the owner, Attn: M. A. Miller.

Mark Miller
Land Manager

MAM/kh

Encls.

8/22/95 Lewis
ENTERED IN COMPUTER
96 maintenance fee

875
sqm

F. ANN RODRIGUEZ, RECORDER
RECORDED BY: DSC
DEPUTY RECORDER
1212 R00C



W
ASARCO INC
ATTN MARK MILLER
PO BOX 5747
TUCSON AZ 85703

DOCKET: 1009
PAGE: 27
NO. OF PAGES: 2
SEQUENCE: 9511351
08/02/95
AFFPL 09:13:0
ENVELOPE
AMOUNT PAID \$ 32.0

AFFIDAVIT OF LABOR PERFORMED
AND IMPROVEMENTS MADE
BY PAYMENT OF MAINTENANCE FEES

STATE OF ARIZONA)
County of Pima) ss:

RECEIVED
BLM AZ STATE OFFICE
AUG 13 95
9:00 A.M.
PUEBLO, ARIZONA

Mark A. Miller, being first duly sworn, deposes and says that he is a citizen of the United States and more than twenty-one (21) years of age, and resides in Tucson, County of Pima, State of Arizona, and is personally acquainted with the mining claims situated in the Helvetia Mining District, Pima County, Arizona, the names and books and pages of record in the office of the County Recorder of Pima county, Arizona, and the Bureau of Land Management serial numbers of the Notices of Location whereof are as set forth in Exhibit A.

That all of said mining claims are owned by ASARCO Incorporated, the mailing address for which is P. O. Box 5747, Tucson, AZ 85703; that between September 1, 1994 and September 1, 1995, in excess of \$87,500 worth of work and improvements were done and performed for the benefit of each of the described claims. Work and improvements consisted of:

Annual rental fee of \$100.00 for each mining claim as required under Public law 103-66 of August 10, 1993, 107 stat. 312. BLM receipt of payment attached.

Said labor was performed and improvements made at the expense of ASARCO Incorporated for the benefit of each and all of said mining claims (875) comprising said contiguous group as part of a general plan of exploration, improvements and development, and they tend to explore, improve and develop each and all of said mining claims. The amount expended for and the value of said labor and improvements is more than One Hundred Dollars (\$100.00) for each of the mining claims, and at least said amount was allocated to each of the mining claims. Said expenditure was made in good faith for the purpose of exploring, improving and developing said contiguous group of mining claims, and was intended as annual labor and improvements for each and all of the described unpatented lode mining claims for the assessment year ending at 12:00 o'clock Meridian, September 1, 1995.

ASARCO Incorporated

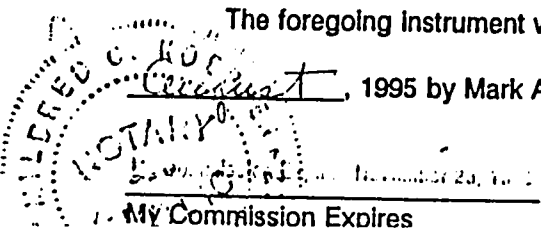
By

Mark A. Miller

STATE OF ARIZONA)
County of Pima) ss:

The foregoing instrument was acknowledged before me this 2nd day of

August, 1995 by Mark A. Miller



Mildred C Koepfen
Notary Public

rm 1370-41
Arch 1984)

UNITED STATES
DEPARTMENT OF THE INTERIOR
BUREAU OF LAND MANAGEMENT
RECEIPT AND ACCOUNTING ADVICE

NO. 2024622

Subject: CLAIM MAINTENANCE FEE 1995 (881) WG/AZ 08/26/94
Applicant: 2 32 13 88,100.00

ASARCO INC.
BOX 5747
TUCSON AZ. 85703-0747

Remitter: SAME CK. # 45004577, 005357
792-3010

Assignor:

SERIAL NO.
AMC 2196, RT AL

REFER TO THE ABOVE CASE SERIAL NUMBER IN ALL CORRESPONDENCE. PLEASE INFORM THIS OFFICE OF A CHANGE IN ADDRESS.

NOTE: This notice is a receipt for monies paid the United States. If these monies are for required fees in connection with application to lease, purchase, enter, or otherwise acquire an interest in public lands or resources, this receipt is not an authorization to utilize the land applied for and it does not convey any right, title, or interest in the land for which application is made.

COPPER OPERATIONS

SEP 1 1994

9:00 A.M.
PHOENIX, ARIZONA

AUG 10 '95

RECEIVED
B.L.M. AZ STATE OFFICE

10098 296

**EXHIBIT A
FOR YEAR ENDING
SEPTEMBER 1, 1995
BY PAYMENT OF MAINTENANCE FEES**

The following contiguous group of unpatented mining claims are situated in the Helvetia Mining District, Pima County, Arizona. The Location Notices of which are of record in the office of the County Recorder of Pima County, Arizona, and the Bureau of Land Management serial numbers are filed at Phoenix Arizona.

<u>Name of Claim</u>	<u>Book</u>	<u>Pages Nos.</u>	<u>B.L.M. Serial No.</u>	
Santa Rita Fraction	2148	510	AMC 2196	
Santa Rita Fraction/Amended ✓	5436	803	}	
Cushing Fraction	2022	344		2197
Cushing Fraction/Amended ✓	5436	805		2198
York Fraction	2022	340		
York Fraction/Amended ✓	5436	804		2199
Travis #1	1983	253		
Travis #1/Second Amended ✓	5436	806		2200
Jim	995	391		
Jim/Amended ✓	5436	802		2201
Isle Royal Fraction	2054	188		
Isle Royal Fraction/Amended ✓	5436	808		2202
Indian Club Fraction	2054	187		
Indian Club Fraction/Amended ✓	5436	809		2203
Pilot Fraction	2051	261		
Pilot Fraction/Amended ✓	5436	810	2204	
A.O.T. Fraction	2054	186		
A.O.T. Fraction/Amended ✓	5436	811	2211 ✓	
Malachite Fraction	2110	263		
Malachite Fraction/Amended	5436	807	}	
MAX 121 B/Relocation —	5609	574		13284 —
MAX 123 B/Relocation —	5609	576		13286 —
MAX 125 B/Relocation	5609	578		13288
MAX 126 B/Relocation	5609	579		13289
MAX 127 B/Relocation	5609	580		13290
MAX 128 B/Relocation	5609	581		13291
MAX 129 B/Relocation	5609	582		13292
MAX 129 B/Amended	6126	1202-1203		
MAX 130 B/Relocation	5609	583		13293
MAX 131 B/Relocation	5609	584		13294
MAX 132 B/Relocation	5609	585		13295
MAX 133 B/Relocation	5609	586		13296
MAX 134 B/Relocation	5609	587		13297
MAX 135 B/Relocation	5609	588	13298	
MAX 136 B/Relocation	5609	589	13299	
MAX 137 B/Relocation	5609	590	13300	
MAX 138 B/Relocation	5609	591	13301	
MAX 139 B/Relocation	5609	592	13302	
MAX 140 B/Relocation	5609	593	13303	
MAX 141 B/Relocation	5609	594	13304	
MAX 142 B/Relocation	5609	595	13305	
MAX 143 B/Relocation	5609	596	13306	
MAX 144 B/Relocation	5609	597	13307	

10098

275

9:00 A.M.
PHOENIX, ARIZONA

Aug 10 '95

RECEIVED
PIMA STATE OFFICE

<u>Name of Claim</u>	<u>Book</u>	<u>Pages Nos.</u>	<u>B.L.M. Serial No.</u>
MAX 145 B/Relocation	5609	598	13308
MAX 146 B/Relocation	5609	599	13309
MAX 147 B/Relocation	5609	600	13310
MAX 148 B/Relocation	5609	601	13311
MAX 149 B/Relocation	5609	602	13312
MAX 150 B/Relocation	5609	603	13313
MAX 150 B/Amended	7073	604-605	
MAX 151 B/Relocation	5609	604	13314
MAX 152 B/Relocaton	5609	605	13315
MAX 152 B/Amended	7073	606-607	
MAX 153 B/Relocation	5609	606	13316
MAX 154 B/Relocation	5609	607	13317
MAX 154 B/Amended	7073	608-609	
MAX 155 B/Relocation	5609	608	13318
MAX 156 B/Relocation	5609	609	13319
MAX 156 B/Amended	7073	610-611	
Rosalind	314	120	14972
Rosalind/Amended ✓	1062	539	
Michael M.	314	117	14973
Michael M./Amended ✓	1062	540	
Lydia J.	314	119	14974
Lydia J./Amended ✓	1062	541	
Ida D.	314	118	14975
Ida D./Amended ✓	1062	542	
D & D #1	759	202	14976
D & D #1/Amended	1062	543	
D & D #2	759	201	14977
D & D II/Amended	1062	544	
El Frijoli	300	277	14978
Frijoli/Amended	1062	545	
Frijoli II	1062	546	14979
Frijoli III	1062	547	14980
Frijoli IV	1062	548	14981
Frijoli V	1062	549	14982
Frijoli VII	1062	551	14984
Frijoli VIII	1062	552	14985
Frijoli IX	1062	553	14986
Frijoli X	1070	494	14987
Frijoli XI	1454	349	14988
Frijoli XI Extension	1454	350	14989
Deering Springs No. 2 A/Relocation	5636	741	15002
Deering Springs No. 4 A/Relocation	5636	742	15003
Deering Springs No. 6 A/Relocation	5636	743	15004
Deering Springs No. 8 A/Relocation	5636	744	15005
Deering Springs No. 10 A/Relocation	5636	745	15006
Deering Springs No. 12 A/Relocation	5636	746	15007
Deering springs No. 14 A/Relocation	5636	747	15008
Deering Springs No. 15 A/Relocation	5636	748	15009
Deering Springs No. 16 A/Relocaton	5636	749	15010
Deering Springs No. 17 A/Relocation	5636	750	15011

PHOENIX, ARIZ. 8:00 A.M.

Aug 10

39
B.L.M. AZ.

<u>Name of Claim</u>	<u>Book</u>	<u>Pages Nos.</u>	<u>B.L.M. Serial No.</u>
Deering Springs No. 17 A/Amended	6126	1204-1205	
Deering Springs No. 21 A/Relocation	5636	751	15012
Deering Springs No. 22 A/Relocation	5636	752	15013
Deering Springs No. 23 A/Relocation	5636	753	15014
Deering Springs No. 24 A/Relocation	5636	754	15015
Deering Springs No. 25 A/Relocation	5636	755	15016
Deering Springs No. 26 A/Relocation	5636	756	15017
Deering Springs No. 27 A/Relocation	5636	757	15018
Deering Springs No. 28 A/Relocation	5636	758	15019
Deering Springs No. 28 A/Amended	6126	1206-1207	
Deering Springs No. 29 A/Relocation	5636	759	15020
Deering Springs No. 30 A/Relocation	5636	760	15021
Deering Springs No. 31 A/Relocation	5636	761	15022
Deering Springs No. 32 A/Relocation	5636	762	15023
Deering Springs No. 33 A/Relocation	5636	763	15024
Deering Springs No. 34 A/Relocation	5636	764	15025
Deering Springs No. 35 A/Relocation	5636	765	15026
Deering Springs No. 36 A/Relocation	5636	766	15027
Deering Springs No. 37 A/Relocation	5636	767	15028
Deering Springs No. 38 A/Relocation	5636	768	15029
Deering Springs No. 39 A/Relocation	5636	769	15030
Deering Springs No. 42 A/Relocation	5636	770	15031
Deering Springs No. 51 A/Relocation	5636	771	15032
Deering Springs No. 52 A/Relocation	5636	772	15033
Kid 1	3368	529	25210
Kid 2	3368	530	25211
Kid 3	3368	531	25212
Kid 4	3368	532	25213
Kid 5	3368	533	25214
Kid 6	3368	534	25215
Kid 7	3368	535	25216
Kid 8	3368	537	25217
Kid 9	3368	536	25218
Kid 10	3368	538	25219
Kid 11	3368	539	25220
Kid 12	3368	540	25221
Kid 13	3368	541	25222
Kid 14	3368	542	25223
Kid 15	3368	543	25224
Kid 16	3368	544	25225
Kid 17	3368	545	25226
Kid 18	3368	546	25227
Kid 19	3368	547	25228
Kid 20	3368	548	25229
Kid 21	3368	549	25230
Kid 22	3368	550	25231

9:00 A.M.
PHOENIX, ARIZONA

Aug 10 '95

RECEIVED
B.L.M. AZ STATE OFFICE

<u>Name of Claim</u>	<u>Book</u>	<u>Pages Nos.</u>	<u>B.L.M. Serial No.</u>
Kid 23	3368	551	25232
Kid 24	3368	552	25233
Kid 25	3368	553	25234
Kid 26	3368	554	25235
Kid 27	3368	555	25236
Kid 28	3368	556	25237
Kid 29	3368	557	25238
Kid 29/Amended	6216	1001-1002	
Kid 34	3368	562	25243
Kid 35	3368	563	25244
Kid 36	3368	564	25245
Kid 37	3368	565	25246
Kid 38	3368	566	25247
Kid 39	3368	567	25248
Kid 40	3368	568	25249
Kid 41	3368	569	25250
Kid 42	3368	570	25251
Kid 43	3368	571	25252
Kid 44	3368	572	25253
Kid 45	3368	573	25254
Kid 46	3368	574	25255
Kid 46/Amended	6216	1003-1004	
Kid 47	3368	575	25256
Kid 47/Amended	6216	1005-1006	
Wasp 52	3786	52	25257
Wasp 52/Amended	6216	955-956	
Wasp 53	3786	53	25258
Wasp 53/Amended	6216	957-958	
Wasp 54	3786	54	25259
Wasp 55	3786	55	25260
Wasp 56	3786	56	25261
Wasp 57	3786	57	25262
Wasp 58	3786	58	25263
Wasp 58/Amended	3842	133	
Wasp 60	3786	59	25264
Wasp 60/Amended	6216	959-960	
Wasp 61	3786	60	25265
Wasp 61/Amended	6216	961-962	
Wasp 101	3786	63	25268
Wasp 102	3786	64	25269
Wasp 103	3786	65	25270
Wasp 104	3786	66	25271
Wasp 105	3786	67	25272
Wasp 106	3786	68	25273
Wasp 107	3786	69	25274

RECEIVED
 BLM AZ STATE OFFICE
 Aug 10 '95
 9:00 A.M.
 PHOENIX, ARIZONA

<u>Name of Claim</u>	<u>Book</u>	<u>Pages Nos.</u>	<u>B.L.M. Serial No.</u>
Wasp 111	3786	70	25275
Wasp 112	3786	71	25276
Wasp 113	3786	72	25277
Wasp 114	3786	73	25278
Wasp 115	3786	74	25279
Wasp 116	3786	75	25280
Wasp 117	3786	76	25281
Wasp 118	3786	77	25282
Wasp 119	3786	78	25283
Wasp 120	3786	79	25284
Wasp 121	3786	80	25285
Wasp 122	3786	81	25286
Wasp 123	3786	82	25287
Wasp 124	3786	83	25288
Wasp 125	3786	84	25289
Wasp 126	3786	85	25290
Wasp 127	3786	86	25291
Wasp 128	3786	87	25292
Wasp 129	3786	88	25293
Wasp 130	3786	89	25294
Wasp 201	3786	90	25295
Wasp 202	3786	91	25296
Wasp 203	3786	92	25297
Wasp 204	3786	93	25298
Wasp 205	3786	94	25299
Wasp 206	3786	95	25300
Wasp 207	3786	96	25301
Wasp 208	3786	97	25302
Wasp 209	3786	98	25303
Wasp 210	3786	99	25304
Wasp 211	3786	100	25305
Wasp 212	3786	101	25306
Wasp 213	3786	102	25307
Wasp 214	3786	103	25308
Wasp 215	3786	104	25309
Wasp 216	3786	105	25310
Wasp 217	3786	106	25311
Wasp 218	3786	107	25312
Wasp 313	3786	144	25349
Wasp 315	3786	146	25351
Wasp 317	3786	148	25353
Wasp 319	3786	150	25355
Wasp 319/Amended	6216	975-976	
Wasp 321	3786	152	25357
Wasp 321/Amended	6216	977-978	
Wasp 323	3786	154	25359
Wasp 323/Amended	6216	979-980	
Wasp 325	3786	156	25361
Wasp 325/Amended	6216	981-982	

10098 279

9:00 A.M.
PHOENIX, ARIZONA

Aug 10 '95

RECEIVED
B.L.M. AZ STATE

45

EXHIBIT A - HELVETIA MINING DISTRICT

September 1, 1995
Page 6

<u>Name of Claim</u>	<u>Book</u>	<u>Pages Nos.</u>	<u>B.L.M. Serial No.</u>
Wasp 327	3786	158	25363
Wasp 327/Amended	6116	983-984	
Wasp 329	3786	160	25365
Wasp 329/Amended	6216	985-986	
Wasp 331	3786	162	25367
Wasp 331/Amended	6216	987-988	
Wasp 333	3786	164	25369
Wasp 333/Amended	6216	989-990	
Wasp 335	3786	166	25371
Wasp 335/Amended	6216	991-992	
Wasp 337	3786	168	25373
Wasp 337/Amended	6216	993-994	
Wasp 339	3786	170	25375
Wasp 339/Amended	6216	995-996	
Wasp 341	3786	172	25377
Wasp 343	3786	174	25379
Wasp 344	3786	175	25380
Wasp 345	3786	176	25381
Wasp 346	3786	177	25382
Wasp 347	3786	178	25383
Wasp 348	3786	179	25384
Wasp 349	3786	180	25385
Wasp 350	3786	181	25386
Wasp 351	3786	182	25387
Wasp 352	3786	183	25388
Wasp 353	3786	184	25389
Wasp 354	3786	185	25390
Max 41	4792	584	25662
Max 43	4792	586	25664
Max 45	4792	588	25666
Max 47	4792	590	25668
Max 49	4792	592	25670
Max 71	4792	614	25692
Max 72	4792	615	25693
Max 73	4792	616	25694
Max 74	4792	617	25695
Max 75	4792	618	25696
Max 76	4792	619	25697
Max 77	4792	620	25698
Max 78	4792	621	25699
Max 79	4792	622	25700
Max 80	4792	623	25701
Max 81	4792	624	25702
Max 82	4792	625	25703
Max 83	4792	626	25704
Max 84	4792	627	25705
Max 85	4792	628	25706
Max 86	4792	629	25707

10098 280

9:00 A.M.
PHOENIX, ARIZONA

AUG 10 '95

RECEIVED
B.L.M. AZ STATE OFFICE

<u>Name of Claim</u>	<u>Book</u>	<u>Pages Nos.</u>	<u>B.L.M. Serial No.</u>
Max 87	4792	630	25708
Max 88	4792	631	25709
Max 89	4792	632	25710
Max 90	4792	633	25711
Max 91	4792	634	25712
Max 93	4792	636	25714
Max 95	4792	638	25716
Max 97	4792	640	25718
Max 99	4792	642	25720
Max 101	4792	644	25722
Max 102	4792	645	25723
Max 103	4792	646	25724
Max 104	4792	647	25725
Max 105	4792	648	25726
Max 106	4792	649	25727
Max 107	4792	650	25728
Max 108	4792	651	25729
Max 109	4792	652	25730
Max 110	4792	653	25731
Max 111	4792	654	25732
Max 112	4792	655	25733
Max 113	4792	656	25734
Max 114	4792	657	25735
Max 115	4792	658	25736
Max 116	4792	659	25737
Max 117	4792	660	25738
Max 118	4792	661	25739
Max 119	4792	662	25740
Max 120	4792	663	25741
Elk 1	3368	576	27423
Elk 2	3368	577	27424
Elk 3	3368	578	27425
Elk 4	3368	579	27426
Elk 5	3368	580	27427
Elk 6	3368	581	27428
Elk 35	3368	610	27451
Elk 35/Amended	6121	1273-1274	
Elk 36	3368	611	27452
Elk 37	3368	612	27453
Elk 39	3368	614	27455
Elk 41	3368	616	27457
Elk 43	3368	618	27459
Elk 45	3368	620	27461
Elk 70	3368	645	27465
Elk 71	3368	646	27466
Elk 72	3368	647	27467
Elk 73	3368	648	27468

RECEIVED
B.L.M. AZ STATE OFFICE
Aug 10 '95
9:00 A.M.
PHOENIX, ARIZONA

<u>Name of Claim</u>	<u>Book</u>	<u>Pages Nos.</u>	<u>B.L.M. Serial No.</u>
Elk 74	3368	649	27469
Elk 75	3368	650	27470
Elk 76	3368	651	27471
Elk 77	3368	652	27472
Elk 78	3368	653	27473
Elk 79	3368	654	27474
Elk 80	3368	655	27475
Elk 81	3368	656	27476
Elk 83	3368	658	27478
Elk 85	3368	660	27480
Elk 87	3368	662	27482
Alpine #5	2221	495	27513
Alpine #5/Amended	6121	1283-1284	
Alpine #6	2221	496	27514
Alpine #6/Amended	6121	1285-1286	
Alpine #7	2221	497	27515
Alpine #7/Amended	6121	1287-1288	
Alpine #8	2221	498	27516
Alpine #8/Amended	6121	1289-1290	
Alpine #9	2221	499	27517
Alpine #9/Amended	6121	1291-1292	
Alpine #10	2221	500	27518
Alpine #10/Amended	6121	1293-1294	
Alpine #11	2221	501	27519
Alpine #11/Amended	6121	1295-1296	
Alpine #12	2221	502	27520
Alpine #12/Amended	6121	1297-1298	
Alpine #13	2221	503	27521
Alpine #14	2221	504	27522
Alpine #15	2221	505	27523
Alpine #16	2221	506	27524
Alpine #17	2221	507	27525
Alpine #18	2221	508	27526
Alpine #19	2230	138	27527
Alpine #20	2230	139	27528
Alpine #21	2230	140	27529
Alpine #22	2230	141	27530
Alpine #23	2230	142	27531
Alpine #24	2230	143	27532
Santa Rita Wedge	5901	1379	28871
Buzzard No. 5	2089	294	36021
Shadow #4	2827	66	36025
John 1	3934	508	36026
John 2	3934	509	36027
Flying Dutchman No. 2	2089	295	36028
Flying Dutchman No. 3	2089	296	36029
Flying Dutchman No. 4	2089	297	36030

10098

282

9:00 A.M.
PHOENIX, ARIZONA

Aug 10 '95

RECEIVED
B.L.M. AZ STATE OI

39

<u>Name of Claim</u>	<u>Book</u>	<u>Pages Nos.</u>	<u>B.L.M. Serial No.</u>
Flying Dutchman No. 5	2089	298	36031
Flying Dutchman No. 6	2089	299	36032
Flying Dutchman No. 6/Amended	6121	1267-1268	
Black Bess No. 2	2089	290	36034
K.W.L.	2078	442	36036
G.E.J.	2078	443	36037
R.F.E.	2078	444	36038
R.C.M.	2078	445	36039
Sycamore #1	2078	445	36040
Sycamore #2	2078	447	36041
Sycamore #3	2078	448	36042
Sycamore #4	2078	449	36043
Sycamore #4/Amended	6121	1299-1300	
Sycamore #5	2078	450	36044
Sycamore #5/Amended	6121	1301-1302	
Sycamore #6	2078	451	36045
Sycamore #6/Amended	6121	1303-1304	
Sycamore #7	2078	452	36046
Sycamore #7/Amended	6121	1305-1306	
Sycamore #8	2078	453	36047
Sycamore #8/Amended	6121	1307-1308	
Sycamore #9	2078	454	36048
Sycamore #10	2078	455	36049
Sycamore #11	2078	456	36050
Sycamore #12	2078	457	36051
Naragansett Extension #1	937	372	36052
Naragansett Extension #2	937	373	36053
Naragansett Extension #3	937	374	36054
Naragansett Extension #4	937	375	36055
Naragansett Extension #5	937	376	36056
Naragansett Extension #6	937	377	36057
Naragansett Extension #7	937	378	36058
Naragansett Extension #8	937	379	36059
Naragansett Extension #9	2020	358	36060
Schwab Extension #1 North	1271	92	36061
Rocky 1	3726	117	36062
Amole No. 2	2051	262	36063
Falls No. 2	2051	263	36064
Falls No. 3	2110	267	36065
Falls No. 4	2110	268	36066
Perry No. 1	2112	11	36067
Perry #2	2112	12	36068
Perry #3	2112	13	36069
Perry #4	2112	14	36070
Perry #7	2112	17	36073
Perry #8	2112	18	36074
Perry #9	2112	19	36075
Perry #10	2112	20	36076

10098 283

9:00 A.M.
PHOENIX, ARIZONA

AUG 10 '95

RECEIVED
B.L.M. STATE OFFICE

<u>Name of Claim</u>	<u>Book</u>	<u>Pages Nos.</u>	<u>B.L.M. Serial No.</u>
Perry #11	2112	21	36077
Perry #12	2112	22	36078
Perry #15	2112	25	36081
Perry #15/Amended	2139	441	
Perry #16	2112	26	36082
Perry #17	2112	27	36083
Perry #18	2112	28	36084
Perry #18/Amended	2139	442	
Gunsite 1-A	1980	353	36086
Gunsite No. 2	1941	339	36087
Gunsite No. 2/Amended	1980	354	
Gunsite No. 3	1941	340	36088
Gunsite No. 4	1941	341	36089
Gunsite 5A	2022	341	36090
Gunsite 6-B	2110	264	36091
Gunsite No. 7	1941	344	36092
Gunsite 7A	2411	174	36093
Gunsite No. 8	1941	345	36094
Gunsite No. 9	1941	346	36095
Gunsite No. 10	1941	347	36096
Gunsite No. 11	1941	348	36097
Gunsite No. 12	1941	349	36098
Gunsite No. 13	1941	350	36099
Gunsite No. 14	1941	351	36100
Gunsite No. 15	1941	352	36101
Gunsite No. 16	1941	353	36102
Gunsite No. 17	1941	354	36103
Gunsite No. 18	1941	355	36104
Gunsite No. 19	1941	356	36105
Gunsite No. 20	1941	357	36106
Gunsite No. 21	1941	358	36107
Gunsite No. 22	1941	359	36108
Gunsight No. 23	1941	359	36109
Gunsight No. 23/Amended	2022	343	
Gunsite No. 24	1943	14	36110
Gunsite No. 24/Amended	1980	355	
Gunsite No. 25	1943	15	36111
Gunsite No. 26	1943	16	36112
Gunsite No. 27	1943	13	36113
Gunsight No. 28	1967	325	36114
Gunsight No. 29	1967	326	36115
Gunsight No. 30	1967	327	36116
Gunsight No. 31	1967	328	36117
Gunsight No. 32	1967	329	36118
Gunsight No. 33	1967	330	36119
Gunsight No. 34	1967	331	36120
Gunsight No. 35	1967	332	36121
Gunsight No. 36	1967	333	36122
Gunsight No. 37	1967	334	36123

10098 284

44
 RECEIVED
 BLM AZ STATE OFFICE
 AUG 10 '95
 9:00 A.M.
 PHOENIX, ARIZONA

<u>Name of Claim</u>	<u>Book</u>	<u>Pages Nos.</u>	<u>B.L.M. Serial No.</u>
Gunsight No. 38	1967	335	36124
Gunsight No. 39	1967	336	36125
Gunsight No. 40	1967	337	36126
Gunsight No. 41	1967	338	36127
Gunsight No. 42	1967	339	36128
Gunsight No. 43	1967	340	36129
Gunsight 44	1994	152	36130
Gunsight 44/Amended	6420	1007-1008	
Gunsight #45	1994	153	36131
Gunsight #45/Amended	6420	1009-1010	
Gunsight #46	1994	154	36132
Gunsight #47	1994	155	36133
Gunsight #48	1994	156	36134
Gunsight #49	1994	157	36135
Gunsight #50	1994	158	36136
Gunsight #50/Amended	2078	464	
Williams Folly	5406	878	36137
Williams Folly #2	5406	879	36138
Santa Rita #1	2148	520	46740
Santa Rita #2	2148	521	46741
Santa Rita #3	2148	522	46742
Santa Rita #4	2148	523	46743
Santa Rita #5	2148	524	46744
Santa Rita #6	2148	525	46745
Santa Rita #7	2148	526	46746
Santa Rita #8A	2170	436	46747
Santa Rita #9	2148	528	46748
Santa Rita #10	2148	529	46749
Santa Rita #11	2148	530	46750
Santa Rita #12	2148	531	46751
Santa Rita #13	2148	532	46752
Santa Rita #14	2148	533	46753
Santa Rita #15	2148	534	46754
Santa Rita #16	2148	535	46755
Santa Rita #17	2148	536	46756
Santa Rita #18	2148	537	46757
Santa Rita #19	2148	538	46758
Santa Rita #20	2148	539	46759
Santa Rita #21	2148	540	46760
Santa Rita #22	2148	541	46761
Santa Rita #23	2148	542	46762
Santa Rita #24	2148	543	46763
Santa Rita #25	2148	544	46764
Santa Rita #26	2148	545	46765
Santa Rita #27	2148	546	46766
Santa Rita #28	2148	547	46767
Santa Rita #29	2148	548	46768
Santa Rita #30	2148	549	46769
Santa Rita #31	2148	550	46770

10098 285

RECEIVED
B.L.M. ARIZONA
Aug 10 1995
9:00 A.M.
PHOENIX, ARIZONA

<u>Name of Claim</u>	<u>Book</u>	<u>Pages Nos.</u>	<u>B.L.M. Serial No.</u>
Catalina #1	2148	518	46771
Catalina #2	2148	517	46772
Catalina #3	2148	516	46773
Catalina #4	2148	515	46774
Catalina #5A	2170	437	46775
Catalina #6A	2170	435	46776
Catalina #7	2148	512	46777
Catalina #8	2148	511	46778
Fred Bennett	936	425	46779
Fred Bennett	712	107	46780
Fred Bennett/Amended	2110	262	
Rosemont #9	936	424	46781
Rosemont #9/Amended	2078	466	
Rosemont #11-	936	420	46782
Rosemont #11-A	2078	458	46783
Rosemont #12	936	431	46784
Rosemont #12/Amended	2078	467	
Rosemont #13	936	434	46785
Rosemont #13/Amended	2078	468	
Rosemont #15	936	429	46786
Rosemont #15/Amended	2078	469	
Rosemont #16	936	430	46787
Rosemont #16/Amended	2078	470	
Rosemont #17	936	432	46788
Rosemont #17/Amended	2078	471	
Rosemont #18	936	433	46789
Rosemont #18/Amended	2078	472	
Rosemont #21	964	202	46790
Rosemont #21/Amended	2078	473	
Fred Bennett Fraction	2022	338	46791
Last Chance No. 1/Relocation	2929	207	46792
Last Chance No. 2/Relocation	2929	208	46793
Last Chance No. 3/Relocation	2929	209	46794
Merchant (Mine)	DD	284	46795
Cave	NN	555	46796
Tailor	NN	556	46797
Wedge	821	393	46798
Wedge No. 2	897	182	46799
Strip	821	391	46800
Cuba Fraction	2022	342	46801
Patrick Henry Fraction/Relocaton	3486	103	46802
R. G. Ingersoll Fraction	2110	265	46803
Daylight Fraction	2110	266	46804
Travis #2	1983	254	46805
Travis #2/Amended	2078	465	
Travis #3	1983	255	46806
Travis #4	1983	256	46807
Travis #4/Amended	2170	455	
Travis #5	1983	257	46808

9:00 A.M.
PHOENIX, ARIZONA
Aug 10 '95
RECEIVED
B.L.M. AZ STATE OF

<u>Name of Claim</u>	<u>Book</u>	<u>Pages Nos.</u>	<u>B.L.M. Serial No.</u>
Travis #6 ←	1983	258	46809
Art	1009	441	46810
Art/Amended	2078	459	
Al	1009	442	46811
Al/Amended	2078	460	
Sam	1009	439	46812
Sam/Amended	2078	461	
Fred	1009	440	46813
Fred/Amended	2078	462	
Bert	1009	443	46814
Bert/Amended	2078	463	
Bob	995	393	46815
Canyon No. 34	6048	1225-26	47482
Canyon No. 35	6048	1227-28	47483
Canyon No. 36	6048	1229-30	47484
Canyon No. 37	6048	1231-32	47485
Canyon No. 38	6048	1233-34	47486
Canyon No. 39	6048	1235-36	47487
Canyon No. 40	6048	1237-38	47488
Canyon No. 41	6048	1239-40	47489
Canyon No. 42	6048	1241-42	47490
Canyon No. 43	6048	1243-44	47491
Canyon No. 64	6048	1285-86	47512
Canyon No. 65	6048	1287-88	47513
Canyon No. 66	6048	1289-90	47514
Canyon No. 67	6048	1291-92	47515
Canyon No. 68	6048	1293-94	47516
Canyon No. 69	6048	1295-96	47517
Canyon No. 70	6048	1297-98	47518
Canyon No. 71	6048	1299-1300	47519
Canyon No. 72	6048	1301-02	47520
Canyon No. 73	6048	1303-04	47521
Canyon No. 74	6048	1305-06	47522
Canyon No. 75	6048	1307-08	47523
Canyon No. 76	6048	1309-10	47524
Canyon No. 77	6048	1311-12	47525
Canyon No. 78	6048	1313-14	47526
Canyon No. 79	6048	1315-16	47527
Telemeter Fraction	2075	381	62785
Telemeter Fraction/Amended	5013	166	
West End Fraction	2075	383	62786
West End Fraction/Amended	5013	164	
Hattie Fraction	2075	382	62787
Hattie Fraction/Amended	5013	165	
Cactus	6104	1251-52	64123
Travis #7	6104	1253-54	64124
Fox #1	2705	63	64125
Fox #1 Amended	6104	1255-56	
Fox #2	2705	64	
Fox #2/Amended	6104	1257-58	64126

10098

287

9:00 A.M.
PHOENIX, ARIZONA

AUG 10 1995

40
RECEIVED
B.L.M. STATE OFF

<u>Name of Claim</u>	<u>Book</u>	<u>Pages Nos.</u>	<u>B.L.M. Serial No.</u>
Fox #7	2705	69	64131
Fox #7/Amended	6104	1267-68	
Fox #13	2705	75	64133
Fox #13/Amended	6104	1271-72	
Cloud Rest	SS	511	64134
Cloud Rest/Amended	6104	1273-74	
Big Windy	5406	876	64135
Big Windy Fraction	5406	877	64136
Blue Wing	SS	581	64137
Cloud Rest No. 1	B-B-B	277	64138
Cloud Rest No. 1/Amended	6104	1275-76	
Kent #1 Long John	1936	245	66835
Kent #2 Patricia C.	1936	246	66836
Kent #3 Little Joe	1936	247	66837
Belle of Rosemont	2571	125	66838
Belle of Rosemont/Amended	6216	999-1000	
John	995	395	74390
Joe	995	396	74391
Ben	995	392	74392
Pete	995	394	74393
Adolph Lewisohn	710	346	74394
Adolph Lewisohn	936	419	74395
Rosemont	710	347	74396
Rosemont	936	418	74397
Albert Steinfeld	710	348	74398
Albert Steinfeld	936	427	74399
Hugh Young	712	108	74400
Hugh Young	936	422	74401
Ethel	712	109	74402
Albert	712	110	74403
Rosemont #1	908	504	74404
Rosemont #2	908	501	74405
Rosemont #3	908	503	74406
Rosemont #4	908	499	74407
Rosemont #7	936	421	74408
Rosemont #8	936	423	74409
Rosemont #14	936	428	74410
Rosemont #19	964	200	74411
Rosemont #20	964	201	74412
Rosemont #20	908	500	74413
Rosemont #22	964	203	74414
Rosemont #23	908	497	74415
Rosemont #24	908	498	74416
Rosemont #25	908	502	74417
RX	936	426	74418
Flying Dutchman #7A	6121	1269-70	75181
Blue Point No. 2A	6121	1271-72	75182
Alpine #1A	6121	1275-76	75183
Alpine #2A	6121	1277-78	75184
Alpine #3A	6121	1279-80	75185

10098 288

RECEIVED
B.L.M. AZ STATE OFF
Aug 10 '95
9:00 A.M.
PHOENIX, ARIZONA

<u>Name of Claim</u>	<u>Book</u>	<u>Pages Nos.</u>	<u>B.L.M.</u>	<u>Serial No.</u>
Alpine #4A	6121	1281-82		75186
Frijole VI A	6159	1135-36		95315
Falcon #1A	6216	899-900		99789
Falcon #2A	6216	901-902		99790
Falcon #3A	6216	903-904		99791
Falcon #4A	6216	905-906		99792
Falcon #5A	6216	907-908		99793
Falcon #6A	6216	908-910		99794
Falcon #7A	6216	911-912		99795
Falcon #8A	6216	913-914		99796
Falcon #9A	6216	915-916		99797
Falcon #10A	6216	917-918		99798
Falcon #11A	6216	919-920		99799
Falcon #12A	6216	921-922		99800
Falcon #13A	6216	923-924		99801
Falcon #14A	6216	925-926		99802
Falcon #15A	6216	927-928		99803
Falcon #16A	6216	929-930		99804
Falcon #17A	6216	931-932		99805
Falcon #18A	6216	933-934		99806
Falcon #19A	6216	935-936		99807
Falcon #20A	6216	937-938		99808
Falcon #21A	6216	939-490		99809
Falcon #22A	6216	941-942		99810
Falcon #27A	6216	943-944		99811
Falcon #28A	6216	945-946		99812
Falcon #29A	6216	947-948		99813
Falcon #30A	6216	949-950		99814
Falcon #31A	6216	951-952		99815
Falcon #32A	6216	953-954		99816
Wasp #62A	6216	963-964		99817
Wasp #63A	6216	965-966		99818
Wasp #219A	6216	967-968		99819
Wasp #220A	6216	969-970		99820
Wasp #221A	6216	971-972		99821
Wasp #222A	6216	973-974		99822
Tecky	6216	997-998		99823
MIA 1 A	6420	1011-13		117293
MIA 2 A	6420	1014-16		117294
MIA 3 A	6420	1017-19		117295
MIA 4 A	6420	1020-22		117296
MIA 5 A	6420	1023-25		117297
MIA 6 A	6420	1026-28		117298
MIA 7 A	6420	1029-31		117299
MIA 8 A	6420	1032-34		117300
MIA 9 A	6420	1035-37		117301
MIA 12A	6420	1043-45		117304
MIA 13A	6420	1046-48		117305
MIA 14A	6420	1049-51		117306
BILLY C.	6522	781-782		129394

50
 RECEIVED
 B.L.M. AZ STATE OFFICE
 Aug 10 1995
 9:00 A.M.
 PHOENIX, ARIZONA

<u>Name of Claim</u>	<u>Book</u>	<u>Pages Nos.</u>	<u>B.L.M.</u>
Hope 1	8776	919-921	303950
Hope 2	8776	922-924	303951
Hope 3	8776	925-927	303952
Hope 4	8776	928-930	303953
Hope 5	8776	931-933	303954
Hope 6	8776	934-936	303955
Hope 7	8776	937-939	303956
Hope 8	8776	940-942	303957
Hope 9	8776	943-945	303958
Hope 10	8776	946-948	303959
Hope 10-A	8776	949-951	303960
Hope 11	8776	955-957	303961
Hope 12	8776	958-960	303962
Hope 13	8776	961-963	303963
Hope 14	8776	961-963	303964
Hope 14/Amended	8808	596-598	
Hope 15	8776	964-966	303965
Hope 16	8776	967-969	303966
Hope 17	8776	970-972	303967
Hope 18	8776	976-978	303968
Hope 19	8776	976-968	303969
Hope 20	8776	979-981	303970
Hope 21	8776	982-984	303971
Hope 22	8776	985-987	303972
Hope 23	8808	988-990	303973
Hope 23/Amended	8808	593-596	
Hope 24	8776	991-993	303974
Hope 25	8776	994-996	303975
Hope 26	8776	997-999	303976
Hope 27	8776	1000-1002	303977
Hope 28	8776	1003-1005	303978
Hope 29	8776	1006-1008	303979
Hope 30	8776	1009-1011	303980
Hope 31	8776	1012-1014	303981
Hope 32	8776	1015-1017	303982
Hope 32/Amended	8808	590-592	
Hope 33	8776	1018-1020	393883
Hope 34	8776	1021-1023	303984
Hope 35	8776	1024-1026	303985
Hope 36	8776	1027-1029	303986
Hope 37	8776	1030-1032	303987
H-38A	9018	1198-1199	313532
H-39A	9018	1200-1201	313533
H-40A	9018	1202-1203	313534
H-41A	9018	1204-1205	313535
H-42A	9018	1206-1207	313536
H-43A	9018	1208-1209	313537
H-44A	9018	1210-1211	313538
H-45A	9018	1212-1213	313539
H-46A	9018	1214-1215	313540

10098 290

RECEIVED
B.L.M. ARIZONA
Aug 10 '95
9:00 A.M.
PHOENIX, ARIZ

<u>Name of Claim</u>	<u>Book</u>	<u>Pages Nos.</u>	<u>B.L.M.</u>
H-47A	9018	1216-1217	313541
H-48A	9018	1218-1219	313542
H-49A	9018	1220-1221	313543
H-50A	9018	1222-1223	313544
H-51A	9018	1224-1225	313545
H-52A	9018	1226-1227	313546
H-53A	9018	1228-1229	313547
H-54A	9018	1230-1231	313548
H-55A	9018	1232-1233	313549
H-56A	9018	1234-1235	313550
H-57A	9018	1236-1237	313551
H-58A	9018	1238-1239	313552
H-59A	9018	1240-1241	313553
H-60A	9018	1242-1243	313554
H-61A	9018	1244-1245	313555
H-62A	9018	1246-1247	313556
H-63A	9018	1248-1249	313557
H-64A	9018	1250-1251	313558
H-65A	9018	1252-1253	313559
H-66A	9018	1254-1255	313560
H-67A	9018	1256-1257	313561
H-68A	9018	1258-1259	313562
H-69A	9018	1260-1261	313563
H-70A	9018	1262-1263	313564
H-71A	9018	1264-1265	313565
H-72A	9018	1266-1267	313566
H-73A	9018	1268-1269	313567
H-74A	9018	1270-1271	313568
H-75A	9018	1272-1273	313569
H-76A	9018	1274-1275	313570
H-77A	9018	1276-1277	313571
H-78A	9018	1278-1279	313572
H-79A	9018	1280-1281	313573
H-80A	9018	1282-1283	313574
H-81A	9018	1284-1285	313575
H-82A	9018	1286-1287	313576
H-83A	9018	1288-1289	313577
H-84A	9018	1290-1291	323578
H-85A	9018	1292-1293	313579
H-86A	9018	1294-1295	313580
H-87A	9018	1296-1297	313581
H-88A	9018	1298-1299	313582
H-89A	9018	1300-1301	313583
H-90A	9018	1302-1303	313584
H-91A	9018	1304-1305	313585
H-92A	9018	1306-1307	313586
H-93A	9018	1308-1309	313587
H-94A	9018	1310-1311	313588
H-95A	9018	1312-1313	313589
H-96A	9018	1314-1315	313590

10098 291

RECEIVED
B.L.M. AZ STATE OFFICE
Aug 10 '95
9:00 A.M.
PHOENIX, ARIZONA

<u>Name of Claim</u>	<u>Book</u>	<u>Pages Nos.</u>	<u>B.L.M.</u>
H-97A	9018	1316-1317	313591
H-98A	9018	1318-1319	313592
H-99A	9018	1320-1321	313593
H-100A	9018	1322-1323	313594
H-101A	9018	1324-1325	313595
H-102A	9018	1326-1327	313596
H-103A	9018	1328-1329	313597
H-104A	9018	1330-1331	313598
H-105A	9018	1332-1333	313599
H-106A	9018	1334-1335	313600
H-107A	9018	1336-1337	313601
H-108A	9018	1338-1339	313602
H-109A	9018	1340-1341	313603
H-110A	9018	1342-1243	313604
H-111A	9018	1344-1345	313605
H-112A	9018	1346-1347	313606
H-113A	9018	1348-1349	313607
H-114A	9018	1350-1351	313608
H-115A	9018	1352-1353	313609
H-116A	9018	1354-1355	313610
H-117A	9018	1356-1358	313611
H-118A	9018	1358-1359	313612
H-119A	9018	1360-1361	313613
H-120A	9018	1362-1363	313614
H-121A	9018	1364-1365	313615
H-122A	9018	1366-1367	313616
H-123A	9018	1368-1369	313617
H-124A	9018	1370-1371	313618
H-125A	9018	1372-1373	313619
H-126A	9018	1374-1375	313620
H-127A	9018	1376-1377	313621
H-128A	9018	1378-1379	313622
H-129A	9018	1380-1381	313623
H-130A	9018	1382-1383	313624
H-131A	9018	1384-1385	313625
H-132A	9018	1386-1387	313626
H-133A	9018	1388-1389	313627
H-134A	9018	1390-1391	313628
H-135A	9018	1392-1393	313629
H-136A	9018	1394-1395	313630
H-137A	9018	1396-1397	313631
H-138A	9018	1398-1399	313632
H-139A	9018	1400-1401	313633
H-140A	9018	1402-1403	313634
H-141A	9018	1404-1405	313635
H-142A	9018	1406-1407	313636
H-143A	9018	1408-1409	313637
H-144A	9018	1410-1411	313638
H-145A	9018	1412-1413	313639
H-146A	9018	1414-1415	313640

10098 292

RECEIVED
B.L.M. AZ STATE OFFICE
Aug 10 '95
9:00 A.M.
PHOENIX, ARIZONA

<u>Name of Claim</u>	<u>Book</u>	<u>Pages Nos.</u>	<u>B.L.M. Serial No.</u>
H-147A	9018	1416-1417	313641
H-148A	9018	1418-1419	313642
H-149A	9018	1420-1421	313643
H-150A	9018	1422-1423	313644
H-151A	9018	1424-1425	313645
H-152A	9018	1426-1427	313646
H-153A	9018	1428-1429	313647
H-154A	9018	1430-1431	313648
H-155A	9018	1432-1433	313649
H-156A	9018	1434-1435	313650
H-157A	9018	1436-1437	313651
H-158A	9018	1438-1439	313652
H-159A	9018	1440-1441	313653
H-160A	9018	1442-1443	313654
H-161A	9018	1444-1445	313655
H-162A	9018	1446-1447	313656
H-163A	9018	1448-1449	313657
H-164A	9018	1450-1451	313658
H-165A	9018	1452-1453	313659
H-166A	9018	1454-1455	313660
H-167A	9018	1456-1457	313661
H-168A	9018	1458-1459	313662
H-169A	9018	1460-1461	313663
H-170A	9018	1462-1463	313664
H-171A	9018	1464-1465	313665
H-177A	9018	1476-1477	313671
H-178A	9018	1478-1479	313672
H-179A	9018	1480-1481	313673
H-180A	9018	1482-1483	313674
H-181A	9018	1484-1485	313675
H-182A	9018	1486-1487	313676
H-183A	9018	1488-1489	313677
H-187A	9018	1490-1491	313678
H-188A	9018	1492-1493	313679
H-189A	9018	1494-1495	313680
H-190A	9018	1496-1497	313681
H-191A	9018	1498-1499	313682
H-192A	9018	1500-1501	313683
H-194A	9018	1502-1503	313684
H-195A	9018	1504-1505	313685
H-196A	9018	1506-1507	313686
H-197A	9018	1508-1509	313687
H-198A	9018	1510-1511	313688
H-199A	9018	1512-1513	313689
Hope 201	9792	2826-2827	330891

45

9:00 A.M.
PHOENIX, ARIZONA

AUG 10 '95

RECEIVED
B.L.M. STATE OFFICE

<u>Name of Claim</u>	<u>Book</u>	<u>Pages Nos.</u>	<u>B.L.M. Serial No.</u>
Hope 201A	9922	1016	330892
Hope 202	9792	2830-2831	330893
Hope 203	9792	2832-2833	330894
Hope 204	9792	2834-2835	330895
Hope 205	9792	2836-2837	330896
Hope 206	9792	2838-2839	330897
Hope 207	9792	2840-2841	330898
Hope 208	9792	2842-2843	330899
Hope 209	9792	2844-2845	330900
Hope 210	9792	2846-2847	330901
Hope 211	9792	2848-2849	330902
Hope 212	9792	2850-2851	330903
Hope 213	9792	2852-2853	330904
Hope 214	9792	2854-2855	330905
Hope 215	9792	2856-2857	330906
Hope 216	9792	2858-2859	330907
Hope 222	9797	2864-2865	330910
Hope 223	9797	2866-2867	330911
Hope 224	9797	2868-2869	330912
Hope 225	9797	2870-2871	330913
Hope 226A	9865	1328-1329	330914
Hope 227A	9865	1330-1331	330915
Hope 228A	9865	1332-1333	330916
Hope 229A	9865	1334-1335	330917
Hope 230	9797	2880-2881	330918
Hope 231	9797	2882-2883	330919
Hope 232	9797	2884-2885	330920
Hope 233	9797	2886-2887	330921
Hope 234	9797	2888-2889	330922
Hope 235	9797	2890-2891	330923
Hope 236	9797	2892-2893	330924
Hope 237	9797	2894-2895	330925
Hope 238	9797	2896-2897	330926
Hope 239	9797	2898-2899	330927
Hope 240	9797	2900-2901	330928
Hope 241	9797	2902-2903	330929
Hope 242	9797	2904-2905	330930
Hope 243	9797	2906-2907	330931
Hope 244	9797	2908-2909	330932
Hope 245	9797	2910-2911	330933
Hope 246	9797	2912-2913	330934
Hope 250	9797	2914-2915	330935
Hope 251	9797	2916-2917	330936
Hope 252	9797	2918-2919	330937
Hope 253	9797	2920-2921	330938
Hope 254	9797	2922-2923	330939
Hope 255	9797	2924-2925	330940
Hope 256	9797	2926-2927	330941

48

10098 294

RECEIVED
B.L.M. AZ STATE OFFICE
Aug 10 '95
9:00 A.M.
PHOENIX, ARIZONA

<u>Name of Claim</u>	<u>Book</u>	<u>Pages Nos.</u>	<u>B.L.M. Serial No.</u>
Hope 257	9797	2928-2929	330942
Elk 47 Relocated	9797	2930-2931	330943
H-172B Relocated	9865	1336-1337	331308
H-173B Relocated	9865	1338-1339	331309
H-174B Relocated	9865	1340-1341	331310
H-175B Relocated	9865	1342-1343	331311
H-176B Relocated	9865	1344-1345	331312

All of said mining claims are owned by ASARCO Incorporated the mailing address for which is P O Box 5747, Tucson, Arizona 85703;

Claims are located in Sections 1,2,11,12,13,14,24,25, & 36, T18S, R15E; Sections 5,6,7,8,9,16,17,18,19,20,21,28,29, 30,31, 32 & 33, T18S, R16E; Sections 4,5,6,7,8, & 9, T19S, R16E; and Sections 1 & 2, T19S, R15E; G&SRB&M

875 claims @ \$100 = \$87,500.00

RECEIVED
 B.L.M. AZ STATE OFFICE
 AUG 10 '95
 9:00 A.M.
 PHOENIX, ARIZONA

UNITED STATES
DEPARTMENT OF THE INTERIOR
BUREAU OF LAND MANAGEMENT

RECEIPT AND ACCOUNTING ADVICE

NO. 2147469 04

Subject: CLAIM MAINTENANCE FEE 1996 (875) 2 15 13 08/10/95 87,500.00

Applicant:
ASARCO INC.
PO BOX 5747
TUCSON AZ. 85703-0747

Remitter: SAME CK. # 45004664
520-798-7500

Assignor:

LEASE MANAGEMENT DATA				<input type="checkbox"/> NEW	<input type="checkbox"/> UPDATE	<input type="checkbox"/> PAYMENT				
ORIGINAL SERIAL NO.	ASG.	TYPE	ST.	CTY.	FUND SYMBOL		ACRES/UNITS	RATE		
AMC 2196, ET AL										
	25365				27459		99789-99823			
	25367				27461		117293-117301			
2196-2204	25369				27465-27476		117304-117306			
2211	25371				27478		129394			
13284	25373				27480		303950-303981			
13286	25375				27482		313532-313662			
	25377				27513-27532		313671-313689			
13288-13319	25379-25390				28871		330891-330904			
14972-14982	25662				36021		331308-331312			
15002-15033	25664				36025-36032					
	25666				36034				SR	
25210-25238	25668				36036-36070					
25243-25265	25670				36073-36078		330910-330941			
25268-25312	25692-25712				36081-36084					
	25714				36086-36138					
25349	25716				46740-46815					
25351	25718				47482-47491					
25353	25720				47512-47527					
25355	25722-25741				62785-62787					
25357	27423-27428				64123-64126					
25359	27451-27453				64131-64138					
25361	27455				66835-66838					
25363	27457				74390-74418					
14984-14989					75181-75186					
					95315					

Form 1370-41
(March 1984)

UNITED STATES
DEPARTMENT OF THE INTERIOR
BUREAU OF LAND MANAGEMENT

RECEIPT AND ACCOUNTING ADVICE

NO. **2147469** 04

Subject: CLAIM MAINTENANCE FEE 1996 (875)

WG/AZ 08/10/95
2 15 13 87,500.00

Applicant:
ASARCO INC.
PO BOX 5747
TUCSON AZ. 85703-0747

Remitter: SAME CK. # 45004664
520-798-7500

Assignor:

LEASE MANAGEMENT DATA NEW UPDATE PAYMENT

ORIGINAL SERIAL NO.	ASG.	TYPE	ST.	CTY.	FUND SYMBOL	ACRES/UNITS	RATE
AMC 2196, ET AL							

AMOUNT	ANV. DATE	EXP. DATE	BILL CYC.	S/C	DISTRICT	NEXT BILL	MISC. DATA	U of M	ACTUAL UNITS

ASSIGNMENT SERIAL NO.	ASG.	TYPE	ST.	CTY.	FUND SYMBOL	ACRES/UNITS	RATE

AMOUNT	ANV. DATE	EXP. DATE	BILL CYC.	S/C	DISTRICT	NEXT BILL	MISC. DATA	U of M	ACTUAL UNITS

APPLY REMITTANCE

ACTION	FUND SYMBOL	CTY.	AMOUNT
FILING FEE			
RENTAL			
UNEARNED			
REFUND			
TOTAL			
AMOUNT DUE			

Remarks:

BY:

DATE:

- Lease in Escrow?
- KGS?
- Auto Escalates?
- Auto Renew?

- Of Interest?
- Operating Rights?
- Operator
- Bond Filed?

FOR MMS USE ONLY

BILLEE NUMBER	FOREST REFUGE
OCS SECTION CODE	

AMC 1994

**EXHIBIT A
FOR YEAR ENDING
SEPTEMBER 1, 1994**

The following contiguous group of unpatented mining claims are situated in the Helvetia Mining District, Pima County, Arizona. The Location Notices of which are of record in the office of the County Recorder of Pima County, Arizona, and the Bureau of Land Management serial numbers are filed at Phoenix Arizona.

<u>Name of Claim</u>	<u>Book</u>	<u>Pages Nos.</u>	<u>B.L.M. Serial No.</u>
	2194		
	13284		
Santa Rita Fraction	14972	2148	510
Santa Rita Fraction/Amended		5436	803
Cushing Fraction	15000	2022	344
Cushing Fraction/Amended		5436	805
York Fraction	25210	2022	340
York Fraction/Amended		5436	804
Travis #1	27423	1983	253
Travis #1/Second Amended		5436	806
Jim	28871	995	391
Jim/Amended		5436	802
Isle Royal Fraction	35995	2054	188
Isle Royal Fraction/Amended		5436	808
Indian Club Fraction	46740	2054	187
Indian Club Fraction/Amended		5436	809
Pilot Fraction	47449	2051	261
Pilot Fraction/Amended		5436	810
A.O.T. Fraction	62779	2054	186
A.O.T. Fraction/Amended		5436	811
Malachite Fraction	64123	2110	263
Malachite Fraction/Amended		5436	807
MAX 121 B/Relocation	74390	5609	574
MAX 123 B/Relocation	75181	5609	576
MAX 125 B/Relocation	95314	5609	578
MAX 126 B/Relocation	99789	5609	579
MAX 127 B/Relocation	117279	5609	580
MAX 128 B/Relocation		5609	581
MAX 129 B/Relocation		5609	582
MAX 129 B/Amended	303950	6126	1202-1203
MAX 130 B/Relocation	313532	5609	583
MAX 131 B/Relocation		5609	584
MAX 132 B/Relocation	330891	5609	585
MAX 133 B/Relocation		5609	586
MAX 134 B/Relocation	331308	5609	587
MAX 135 B/Relocation		5609	588
MAX 136 B/Relocation		5609	589
MAX 137 B/Relocation		5609	590
MAX 138 B/Relocation		5609	591
MAX 139 B/Relocation		5609	592
MAX 140 B/Relocation		5609	593
MAX 141 B/Relocation		5609	594
MAX 142 B/Relocation		5609	595
MAX 143 B/Relocation		5609	596
MAX 144 B/Relocation		5609	597

PHOENIX, ARIZONA

RECORDED
INDEXED
7/14/94

9-28-94-JB

ENTERED IN COMPUTER

95 maintenance fee 10/11/94 JWB

AMC 13284
 Page 2 14972
 B.L.M. 15000
 Serial No.

<u>Name of Claim</u>	<u>Book</u>	<u>Pages Nos.</u>	<u>Serial No.</u>
MAX 145 B/Relocation	5609	598	13308
MAX 146 B/Relocation	5609	599	13309
MAX 147 B/Relocation	5609	600	13310
MAX 148 B/Relocation	5609	601	13311
MAX 149 B/Relocation	5609	602	13312
MAX 150 B/Relocation	5609	603	13313
MAX 150 B/Amended	7073	604-605	
MAX 151 B/Relocation	5609	604	13314
MAX 152 B/Relocaton	5609	605	13315
MAX 152 B/Amended	7073	606-607	
MAX 153 B/Relocation	5609	606	13316
MAX 154 B/Relocation	5609	607	13317
MAX 154 B/Relocation	7073	608-609	
MAX 155 B/Relocation	5609	608	13318
MAX 156 B/Relocation	5609	609	13319
MAX 156 B/Amended	7073	610-611	
Rosalind	314	120	14972
Rosalind/Amended	1062	539	
Michael M.	314	117	14973
Michael M./Amended	1062	540	
Lydia J.	314	119	14974
Lydia J./Amended	1062	541	
Ida D.	314	118	14975
Ida D./Amended	1062	542	
D & D #1	759	202	14976
D & D #1/Amended	1062	543	
D & D #2	759	201	14977
D & D II/Amended	1062	544	
El Frijoli	300	277	14978
Frijoli/Amended	1062	545	
Frijoli II	1062	546	14979
Frijoli III	1062	547	14980
Frijo IV	1062	548	14981
Frijoli V	1062	549	14982
Frijoli VII	1062	551	14984
Frijoli VIII	1062	552	14985
Frijoli IX	1062	553	14986
Frijoli X	1070	494	14987
Frijoli XI	1454	349	14988
Frijoli XI Extension	1454	350	14989
Deering Springs No. 2 A/Relocation	5636	741	15002
Deering Springs No. 4 A/Relocation	5636	742	15003
Deering Springs No. 6 A/Relocation	5636	743	15004
Deering Springs No. 8 A/Relocation	5636	744	15005
Deering Springs No. 10 A/Relocation	5636	745	15006
Deering Springs No. 12 A/Relocation	5636	746	15007
Deering springs No. 14 A/Relocation	5636	747	15008
Deering Springs No. 15 A/Relocation	5636	748	15009
Deering Springs No. 16 A/Relocaton	5636	749	15010
Deering Springs No. 17 A/Relocation	5636	750	15011

RECEIVED
 8/14/94
 5:00 A.M.
 PHOENIX, ARIZONA

RECEIVED
 B.L.M. AZ OFFICE PHOENIX
 AUG 22 1991
 5:00 AM
 PHOENIX, ARIZONA
 Page 3
 B.L.M.

13000
 25210

<u>Name of Claim</u>	<u>Book</u>	<u>Pages Nos.</u>	<u>Serial No.</u>
Deering Springs No. 17 A/Amended	6126	1204-1205	
Deering Springs No. 21 A/Relocation	5636	751	15012
Deering Springs No. 22 A/Relocation	5636	752	15013
Deering Springs No. 23 A/Relocation	5636	753	15014
Deering Springs No. 24 A/Relocation	5636	754	15015
Deering Springs No. 25 A/Relocation	5636	755	15016
Deering Springs No. 26 A/Relocation	5636	756	15017
Deering Springs No. 27 A/Relocation	5636	757	15018
Deering Springs No. 28 A/Relocation	5636	758	15019
Deering Springs No. 28 A/Amended	6126	1206-1207	
Deering Springs No. 29 A/Relocation	5636	759	15020
Deering Springs No. 30 A/Relocation	5636	760	15021
Deering Springs No. 31 A/Relocation	5636	761	15022
Deering Springs No. 32 A/Relocation	5636	762	15023
Deering Springs No. 33 A/Relocation	5636	763	15024
Deering Springs No. 34 A/Relocation	5636	764	15025
Deering Springs No. 35 A/Relocation	5636	765	15026
Deering Springs No. 36 A/Relocation	5636	766	15027
Deering Springs No. 37 A/Relocation	5636	767	15028
Deering Springs No. 38 A/Relocation	5636	768	15029
Deering Springs No. 39 A/Relocation	5636	769	15030
Deering Springs No. 42 A/Relocation	5636	770	15031
Deering Springs No. 51 A/Relocation	5636	771	15032
Deering Springs No. 52 A/Relocation	5636	772	15033
Kid 1	3368	529	25210
Kid 2	3368	530	25211
Kid 3	3368	531	25212
Kid 4	3368	532	25213
Kid 5	3368	533	25214
Kid 6	3368	534	25215
Kid 7	3368	535	25216
Kid 8	3368	537	25217
Kid 9	3368	536	25218
Kid 10	3368	538	25219
Kid 11	3368	539	25220
Kid 12	3368	540	25221
Kid 13	3368	541	25222
Kid 14	3368	542	25223
Kid 15	3368	543	25224
Kid 16	3368	544	25225
Kid 17	3368	545	25226
Kid 18	3368	546	25227
Kid 19	3368	547	25228
Kid 20	3368	548	25229
Kid 21	3368	549	25230
Kid 22	3368	550	25231

44

44

PHOENIX, ARIZONA
9:00 P.M.
Page 4

AUG 22 '94

RECEIVED
BLM AZ STATE OFFICE

B.L.M. *25210*
Serial No.

<u>Name of Claim</u>	<u>Book</u>	<u>Pages Nos.</u>	<u>Serial No.</u>
Kid 23	3368	551	25232
Kid 24	3368	552	25233
Kid 25	3368	553	25234
Kid 26	3368	554	25235
Kid 27	3368	555	25236
Kid 28	3368	556	25237
Kid 29	3368	557	25238
Kid 29/Amended	6216	1001-1002	
Kid 34	3368	562	25243
Kid 35	3368	563	25244
Kid 36	3368	564	25245
Kid 37	3368	565	25246
Kid 38	3368	566	25247
Kid 39	3368	567	25248
Kid 40	3368	568	25249
Kid 41	3368	569	25250
Kid 42	3368	570	25251
Kid 43	3368	571	25252
Kid 44	3368	572	25253
Kid 45	3368	573	25254
Kid 46	3368	574	25255
Kid 46/Amended	6216	1003-1004	
Kid 47	3368	575	25256
Kid 47/Amended	6216	1005-1006	
Wasp 52	3786	52	25257
Wasp 52/Amended	6216	955-956	
Wasp 53	3786	53	25258
Wasp 53/Amended	6216	957-958	
Wasp 54	3786	54	25259
Wasp 55	3786	55	25260
Wasp 56	3786	56	25261
Wasp 57	3786	57	25262
Wasp 58	3786	58	25263
Wasp 58/Amended	3842	133	
Wasp 60	3786	59	25264
Wasp 60/Amended	6216	959-960	
Wasp 61	3786	60	25265
Wasp 61/Amended	6216	961-962	
Wasp 101	3786	63	25268
Wasp 102	3786	64	25269
Wasp 103	3786	65	25270
Wasp 104	3786	66	25271
Wasp 105	3786	67	25272
Wasp 106	3786	68	25273
Wasp 107	3786	69	25274

25210

PHOENIX, ARIZONA
900 ARIZONA

RECEIVED
BUREAU OF LAND MANAGEMENT
AUG 22 1954
Page 5

<u>Name of Claim</u>	<u>Book</u>	<u>Pages Nos.</u>	<u>B.L.M. Serial No.</u>
Wasp 111	3786	70	25275
Wasp 112	3786	71	25276
Wasp 113	3786	72	25277
Wasp 114	3786	73	25278
Wasp 115	3786	74	25279
Wasp 116	3786	75	25280
Wasp 117	3786	76	25281
Wasp 118	3786	77	25282
Wasp 119	3786	78	25283
Wasp 120	3786	79	25284
Wasp 121	3786	80	25285
Wasp 122	3786	81	25286
Wasp 123	3786	82	25287
Wasp 124	3786	83	25288
Wasp 125	3786	84	25289
Wasp 126	3786	85	25290
Wasp 127	3786	86	25291
Wasp 128	3786	87	25292
Wasp 129	3786	88	25293
Wasp 130	3786	89	25294
Wasp 201	3786	90	25295
Wasp 202	3786	91	25296
Wasp 203	3786	92	25297
Wasp 204	3786	93	25298
Wasp 205	3786	94	25299
Wasp 206	3786	95	25300
Wasp 207	3786	96	25301
Wasp 208	3786	97	25302
Wasp 209	3786	98	25303
Wasp 210	3786	99	25304
Wasp 211	3786	100	25305
Wasp 212	3786	101	25306
Wasp 213	3786	102	25307
Wasp 214	3786	103	25308
Wasp 215	3786	104	25309
Wasp 216	3786	105	25310
Wasp 217	3786	106	25311
Wasp 218	3786	107	25312
Wasp 313	3786	144	25349
Wasp 315	3786	146	25351
Wasp 317	3786	148	25353
Wasp 319	3786	150	25355
Wasp 319/Amended	6216	975-976	
Wasp 321	3786	152	25357
Wasp 321/Amended	6216	977-978	
Wasp 323	3786	154	25359
Wasp 323/Amended	6216	979-980	
Wasp 325	3786	156	25361
Wasp 325/Amended	6216	981-982	

25210

PIHOENIX, ARIZONA

RECEIVED
B.L.M. SERVICE
AUG 22 1991
Page 6

<u>Name of Claim</u>	<u>Book</u>	<u>Pages Nos.</u>	<u>B.L.M. Serial No.</u>
Wasp 327	3786	158	25363
Wasp 327/Amended	6116	983-984	
Wasp 329	3786	160	25365
Wasp 329/Amended	6216	985-986	
Wasp 331	3786	162	25367
Wasp 331/Amended	6216	987-988	
Wasp 333	3786	164	25369
Wasp 333/Amended	6216	989-990	
Wasp 335	3786	166	25371
Wasp 335/Amended	6216	991-992	
Wasp 337	3786	168	25373
Wasp 337/Amended	6216	993-994	
Wasp 339	3786	170	25375
Wasp 339/Amended	6216	995-996	
Wasp 341	3786	172	25377
Wasp 343	3786	174	25379
Wasp 344	3786	175	25380
Wasp 345	3786	176	25381
Wasp 346	3786	177	25382
Wasp 347	3786	178	25383
Wasp 348	3786	179	25384
Wasp 349	3786	180	25385
Wasp 350	3786	181	25386
Wasp 351	3786	182	25387
Wasp 352	3786	183	25388
Wasp 353	3786	184	25389
Wasp 354	3786	185	25390
Max 41	4792	584	25662
Max 43	4792	586	25664
Max 45	4792	588	25666
Max 47	4792	590	25668
Max 49	4792	592	25670
Max 71	4792	614	25692
Max 72	4792	615	25693
Max 73	4792	616	25694
Max 74	4792	617	25695
Max 75	4792	618	25696
Max 76	4792	619	25697
Max 77	4792	620	25698
Max 78	4792	621	25699
Max 79	4792	622	25700
Max 80	4792	623	25701
Max 81	4792	624	25702
Max 82	4792	625	25703
Max 83	4792	626	25704
Max 84	4792	627	25705
Max 85	4792	628	25706
Max 86	4792	629	25707

25210
27423

9009 ARIZONA
PHOENIX, ARIZONA

RECORDED
SERIALIZED
AUG 27 1961
Page 7
B.L.M.
Serial No.

<u>Name of Claim</u>	<u>Book</u>	<u>Pages Nos.</u>	<u>Serial No.</u>
Max 87	4792	630	25708
Max 88	4792	631	25709
Max 89	4792	632	25710
Max 90	4792	633	25711
Max 91	4792	634	25712
Max 93	4792	636	25714
Max 95	4792	638	25716
Max 97	4792	640	25718
Max 99	4792	642	25720
Max 101	4792	644	25722
Max 102	4792	645	25723
Max 103	4792	646	25724
Max 104	4792	647	25725
Max 105	4792	648	25726
Max 106	4792	649	25727
Max 107	4792	650	25728
Max 108	4792	651	25729
Max 109	4792	652	25730
Max 110	4792	653	25731
Max 111	4792	654	25732
Max 112	4792	655	25733
Max 113	4792	656	25734
Max 114	4792	657	25735
Max 115	4792	658	25736
Max 116	4792	659	25737
Max 117	4792	660	25738
Max 118	4792	661	25739
Max 119	4792	662	25740
Max 120	4792	663	25741
Elk 1	3368	576	27423
Elk 2	3368	577	27424
Elk 3	3368	578	27425
Elk 4	3368	579	27426
Elk 5	3368	580	27427
Elk 6	3368	581	27428
Elk 35	3368	610	27451
Elk 35/Amended	6121	1273-1274	
Elk 36	3368	611	27452
Elk 37	3368	612	27453
Elk 39	3368	614	27455
Elk 41	3368	616	27457
Elk 43	3368	618	27459
Elk 45	3368	620	27461
Elk 47	3368	622	27463
Elk 70	3368	645	27465
Elk 71	3368	646	27466
Elk 72	3368	647	27467
Elk 73	3368	648	27468

35995
27423
28871

PHOENIX, ARIZONA
900

RECEIVED
INVESTIGATIVE OFFICE
AUG 22 1961

<u>Name of Claim</u>	<u>Book</u>	<u>Pages Nos.</u>	<u>B.L.M. Serial No.</u>
Elk 74	3368	649	27469
Elk 75	3368	650	27470
Elk 76	3368	651	27471
Elk 77	3368	652	27472
Elk 78	3368	653	27473
Elk 79	3368	654	27474
Elk 80	3368	655	27475
Elk 81	3368	656	27476
Elk 83	3368	658	27478
Elk 85	3368	660	27480
Elk 87	3368	662	27482
Alpine #5	2221	495	27513
Alpine #5/Amended	6121	1283-1284	
Alpine #6	2221	496	27514
Alpine #6/Amended	6121	1285-1286	
Alpine #7	2221	497	27515
Alpine #7/Amended	6121	1287-1288	
Alpine #8	2221	498	27516
Alpine #8/Amended	6121	1289-1290	
Alpine #9	2221	499	27517
Alpine #9/Amended	6121	1291-1292	
Alpine #10	2221	500	27518
Alpine #10/Amended	6121	1293-1294	
Alpine #11	2221	501	27519
Alpine #11/Amended	6121	1295-1296	
Alpine #12	2221	502	27520
Alpine #12/Amended	6121	1297-1298	
Alpine #13	2221	503	27521
Alpine #14	2221	504	27522
Alpine #15	2221	505	27523
Alpine #16	2221	506	27524
Alpine #17	2221	507	27525
Alpine #18	2221	508	27526
Alpine #19	2230	138	27527
Alpine #20	2230	139	27528
Alpine #21	2230	140	27529
Alpine #22	2230	141	27530
Alpine #23	2230	142	27531
Alpine #24	2230	143	27532
Santa Rita Wedge	5901	1379	28871
Buzzard No. 5	2089	294	36021
Shadow #4	2827	66	36025
John 1	3934	508	36026
John 2	3934	509	36027
Flying Dutchman No. 2	2089	295	36028
Flying Dutchman No. 3	2089	296	36029
Flying Dutchman No. 4	2089	297	36030

35995

RECEIVED
BIRMINGHAM
MAY 12 1900
Page 9
PHOENIX, ARIZONA

<u>Name of Claim</u>	<u>Book</u>	<u>Pages Nos.</u>	<u>Serial No.</u>
Flying Dutchman No. 5	2089	298	36031
Flying Dutchman No. 6	2089	299	36032
Flying Dutchman No. 6/Amended	6121	1267-1268	
Black Bess No. 2	2089	290	36034
K.W.L.	2078	442	36036
G.E.J.	2078	443	36037
R.F.E.	2078	444	36038
R.C.M.	2078	445	36039
Sycamore #1	2078	445	36040
Sycamore #2	2078	447	36041
Sycamore #3	2078	448	36042
Sycamore #4	2078	449	36043
Sycamore #4/Amended	6121	1299-1300	
Sycamore #5	2078	450	36044
Sycamore #5/Amended	6121	1301-1302	
Sycamore #6	2078	451	36045
Sycamore #6/Amended	6121	1303-1304	
Sycamore #7	2078	452	36046
Sycamore #7/Amended	6121	1305-1306	
Sycamore #8	2078	453	36047
Sycamore #8/Amended	6121	1307-1308	
Sycamore #9	2078	454	36048
Sycamore #10	2078	455	36049
Sycamore #11	2078	456	36050
Sycamore #12	2078	457	36051
Naragansett Extension #1	937	372	36052
Naragansett Extension #2	937	373	36053
Naragansett Extension #3	937	374	36054
Naragansett Extension #4	937	375	36055
Naragansett Extension #5	937	376	36056
Naragansett Extension #6	937	377	36057
Naragansett Extension #7	937	378	36058
Naragansett Extension #8	937	379	36059
Naragansett Extension #9	2020	358	36060
Schwab Extension #1 North	1271	92	36061
Rocky 1	3726	117	36062
Amole No. 2	2051	262	36063
Falls No. 2	2051	263	36064
Falls No. 3	2110	267	36065
Falls No. 4	2110	268	36066
Perry No. 1	2112	11	36067
Perry #2	2112	12	36068
Perry #3	2112	13	36069
Perry #4	2112	14	36070
Perry #7	2112	17	36073
Perry #8	2112	18	36074
Perry #9	2112	19	36075
Perry #10	2112	20	36076

35995+

PHOENIX, ARIZONA

RECEIVED
BLM
SERIAL NO. 36077
AUG 27 1984

<u>Name of Claim</u>	<u>Book</u>	<u>Pages Nos.</u>	<u>Serial No.</u>
Perry #11	2112	21	36077
Perry #12	2112	22	36078
Perry #15	2112	25	36081
Perry #15/Amended	2139	441	
Perry #16	2112	26	36082
Perry #17	2112	27	36083
Perry #18	2112	28	36084
Perry #18/Amended	2139	442	
Gunsite 1-A	1980	353	36086
Gunsite No. 2	1941	339	36087
Gunsite No. 2/Amended	1980	354	
Gunsite No. 3	1941	340	36088
Gunsite No. 4	1941	341	36089
Gunsite 5A	2022	341	36090
Gunsite 6-B	2110	264	36091
Gunsite No. 7	1941	344	36092
Gunsite 7A	2411	174	36093
Gunsite No. 8	1941	345	36094
Gunsite No. 9	1941	346	36095
Gunsite No. 10	1941	347	36096
Gunsite No. 11	1941	348	36097
Gunsite No. 12	1941	349	36098
Gunsite No. 13	1941	350	36099
Gunsite No. 14	1941	351	36100
Gunsite No. 15	1941	352	36101
Gunsite No. 16	1941	353	36102
Gunsite No. 17	1941	354	36103
Gunsite No. 18	1941	355	36104
Gunsite No. 19	1941	356	36105
Gunsite No. 20	1941	357	36106
Gunsite No. 21	1941	358	36107
Gunsite No. 22	1941	359	36108
Gunsight No. 23	1941	359	36109
Gunsight No. 23/Amended	2022	343	
Gunsite No. 24	1943	14	36110
Gunsite No. 24/Amended	1980	355	
Gunsite No. 25	1943	15	36111
Gunsite No. 26	1943	16	36112
Gunsite No. 27	1943	13	36113
Gunsight No. 28	1967	325	36114
Gunsight No. 29	1967	326	36115
Gunsight No. 30	1967	327	36116
Gunsight No. 31	1967	328	36117
Gunsight No. 32	1967	329	36118
Gunsight No. 33	1967	330	36119
Gunsight No. 34	1967	331	36120
Gunsight No. 35	1967	332	36121
Gunsight No. 36	1967	333	36122
Gunsight No. 37	1967	334	36123

300 AM.
HOENIX, ARIZONA

35995
46740

<u>Name of Claim</u>	<u>Book</u>	<u>Pages Nos.</u>	<u>B.L.M. Serial No.</u>
Gunsight No. 38	1967	335	36124
Gunsight No. 39	1967	336	36125
Gunsight No. 40	1967	337	36126
Gunsight No. 41	1967	338	36127
Gunsight No. 42	1967	339	36128
Gunsight No. 43	1967	340	36129
Gunsight 44	1994	152	36130
Gunsight 44/Amended	6420	1007-1008	
Gunsight #45	1994	153	36131
Gunsight #45/Amended	6420	1009-1010	
Gunsight #46	1994	154	36132
Gunsight #47	1994	155	36133
Gunsight #48	1994	156	36134
Gunsight #49	1994	157	36135
Gunsight #50	1994	158	36136
Gunsight #50/Amended	2078	464	
Williams Folly	5406	878	36137
Williams Folly #2	5406	879	36138
Santa Rita #1	2148	520	46740
Santa Rita #2	2148	521	46741
Santa Rita #3	2148	522	46742
Santa Rita #4	2148	523	46743
Santa Rita #5	2148	524	46744
Santa Rita #6	2148	525	46745
Santa Rita #7	2148	526	46746
Santa Rita #8A	2170	436	46747
Santa Rita #9	2148	528	46748
Santa Rita #10	2148	529	46749
Santa Rita #11	2148	530	46750
Santa Rita #12	2148	531	46751
Santa Rita #13	2148	532	46752
Santa Rita #14	2148	533	46753
Santa Rita #15	2148	534	46754
Santa Rita #16	2148	535	46755
Santa Rita #17	2148	536	46756
Santa Rita #18	2148	537	46757
Santa Rita #19	2148	538	46758
Santa Rita #20	2148	539	46759
Santa Rita #21	2148	540	46760
Santa Rita #22	2148	541	46761
Santa Rita #23	2148	542	46762
Santa Rita #24	2148	543	46763
Santa Rita #25	2148	544	46764
Santa Rita #26	2148	545	46765
Santa Rita #27	2148	546	46766
Santa Rita #28	2148	547	46767
Santa Rita #29	2148	548	46768
Santa Rita #30	2148	549	46769
Santa Rita #31	2148	550	46770

Page 11

300 AM.
HOENIX, ARIZONA

Aug 22 1994

46
RECEIVED
BLM
HOENIX, ARIZONA

46740

RECEIVED
B.L.M.
AUG 22 1996

<u>Name of Claim</u>	<u>Book</u>	<u>Pages Nos.</u>	<u>B.L.M. Serial No.</u>
Catalina #1	2148	518	46771
Catalina #2	2148	517	46772
Catalina #3	2148	516	46773
Catalina #4	2148	515	46774
Catalina #5A	2170	437	46775
Catalina #6A	2170	435	46776
Catalina #7	2148	512	46777
Catalina #8	2148	511	46778
Fred Bennett	936	425	46779
Fred Bennett	712	107	46780
Fred Bennett/Amended	2110	262	
Rosemont #9	936	424	46781
Rosemont #9/Amended	2078	466	
Rosemont #11	936	420	46782
Rosemont #11-A	2078	458	46783
Rosemont #12	936	431	46784
Rosemont #12/Amended	2078	467	
Rosemont #13	936	434	46785
Rosemont #13/Amended	2078	468	
Rosemont #15	936	429	46786
Rosemont #15/Amended	2078	469	
Rosemont #16	936	430	46787
Rosemont # 16/Amended	2078	470	
Rosemont #17	936	432	46788
Rosemont #17/Amended	2078	471	
Rosemont #18	936	433	46789
Rosemont #18/Amended	2078	472	
Rosemont #21	964	202	46790
Rosemont #21/Amended	2078	473	
Fred Bennett Fraction	2022	338	46791
Last Chance No. 1/Relocation	2929	207	46792
Last Chance No. 2/Relocation	2929	208	46793
Last Chance No. 3/Relocation	2929	209	46794
Merchant (Mine)	DD	284	46795
Cave	NN	555	46796
Tailor	NN	556	46797
Wedge	821	393	46798
Wedge No. 2	897	182	46799
Strip	821	391	46800
Cuba Fraction	2022	342	46801
Patrick Henry Fraction/Relocaton	3486	103	46802
R. G. Ingersoll Fraction	2110	265	46803
Daylight Fraction	2110	266	46804
Travis #2	1983	254	46805
Travis #2/Amended	2078	465	
Travis #3	1983	255	46806
Travis #4	1983	256	46807
Travis #4/Amended	2170	455	
Travis #5	1983	257	46808

RECEIVED
B.L.M.
AUG 22 1996
3:00 A.M.
PHOENIX, ARIZONA

46740 47449
62779
64123

<u>Name of Claim</u>	<u>Book</u>	<u>Pages Nos.</u>	<u>Serial No.</u>
Travis #6	1983	258	46809
Art	1009	441	46810
Art/Amended	2078	459	
Al	1009	442	46811
Al/Amended	2078	460	
Sam	1009	439	46812
Sam/Amended	2078	461	
Fred	1009	440	46813
Fred/Amended	2078	462	
Bert	1009	443	46814
Bert/Amended	2078	463	
Bob	995	393	46815
Canyon No. 34	6048	1225-26	47482
Canyon No. 35	6048	1227-28	47483
Canyon No. 36	6048	1229-30	47484
Canyon No. 37	6048	1231-32	47485
Canyon No. 38	6048	1233-34	47486
Canyon No. 39	6048	1235-36	47487
Canyon No. 40	6048	1237-38	47488
Canyon No. 41	6048	1239-40	47489
Canyon No. 42	6048	1241-42	47490
Canyon No. 43	6048	1243-44	47491
Canyon No. 64	6048	1285-86	47512
Canyon No. 65	6048	1287-88	47513
Canyon No. 66	6048	1289-90	47514
Canyon No. 67	6048	1291-92	47515
Canyon No. 68	6048	1293-94	47516
Canyon No. 69	6048	1295-96	47517
Canyon No. 70	6048	1297-98	47518
Canyon No. 71	6048	1299-1300	47519
Canyon No. 72	6048	1301-02	47520
Canyon No. 73	6048	1303-04	47521
Canyon No. 74	6048	1305-06	47522
Canyon No. 75	6048	1307-08	47523
Canyon No. 76	6048	1309-10	47524
Canyon No. 77	6048	1311-12	47525
Canyon No. 78	6048	1313-14	47526
Canyon No. 79	6048	1315-16	47527
Telemeter Fraction	2075	381	62785
Telemeter Fraction/Amended	5013	166	
West End Fraction	2075	383	62786
West End Fraction/Amended	5013	164	
Hattie Fraction	2075	382	62787
Hattie Fraction/Amended	5013	165	
Cactus	6104	1251-52	64123
Travis #7	6104	1253-54	64124
Fox #1	2705	63	64125
Fox #1 Amended	6104	1255-56	
Fox #2	2705	64	64126
Fox #2/Amended	6104	1257-58	

B.L.M.

PHOENIX, ARIZ.

AUG 22

REC'D B.L.M. AZ ST

AC

40

page
14?
770

<u>Name of Claim</u>	<u>Book</u>	<u>Pages Nos.</u>	<u>Serial No.</u>
Fox #7	2705	69	64131
Fox #7/Amended	6104	1267-68	
Fox #13	2705	75	64133
Fox #13/Amended	6104	1271-72	
Cloud Rest	SS	511	64134
Cloud Rest/Amended	6104	1273-74	
Big Windy	5406	876	64135
Big Windy Fraction	5406	877	64136
Blue Wing	SS	581	64137
Cloud Rest No. 1	B-B-B	277	64138
Cloud Rest No. 1/Amended	6104	1275-76	
Kent #1 Long John	1936	245	66835
Kent #2 Patricia C.	1936	246	66836
Kent #3 Little Joe	1936	247	66837
Belle of Rosemont	2571	125	66838
Belle of Rosemont/Amended	6216	999-1000	
John	995	395	74390
Joe	995	396	74391
Ben	995	392	74392
Pete	995	394	74393
Adolph Lewisohn	710	346	74394
Adolph Lewisohn	936	419	74395
Rosemont	710	347	74396
Rosemont	936	418	74397
Albert Steinfeld	710	348	74398
Albert Steinfeld	936	427	74399
Hugh Young	712	108	74400
Hugh Young	936	422	74401
Ethel	712	109	74402
Albert	712	110	74403
Rosemont #1	908	504	74404
Rosemont #2	908	501	74405
Rosemont #3	908	503	74406
Rosemont #4	908	499	74407
Rosemont #7	936	421	74408
Rosemont #8	936	423	74409
Rosemont #14	936	428	74410
Rosemont #19	964	200	74411
Rosemont #20	964	201	74412
Rosemont #20	908	500	74413
Rosemont #22	964	203	74414
Rosemont #23	908	497	74415
Rosemont #24	908	498	74416
Rosemont #25	908	502	74417
RX	936	426	74418
Flying Dutchman #7A	6121	1269-70	75181
Blue Point No. 2A	6121	1271-72	75182
Alpine #1A	6121	1275-76	75183
Alpine #2A	6121	1277-78	75184
Alpine #3A	6121	1279-80	75185

64123
1267-68
75
1271-72
511
1273-74
876
877
581
277
1275-76
245
246
247
125
999-1000
395
396
392
394
346
419
347
418
348
427
108
422
109
110
504
501
503
499
421
423
428
200
201
500
203
497
498
502
426

RECEIVED
AUG 22 1964
PHOENIX, ARIZONA

<u>Name of Claim</u>	<u>Book</u>	<u>Pages Nos.</u>	<u>B.L.M. Serial No.</u>
Alpine #4A	6121	1281-82	75186
Frijole VI A	6159	1135-36	95315
Falcon #1A	6216	899-900	99789
Falcon #2A	6216	901-902	99790
Falcon #3A	6216	903-904	99791
Falcon #4A	6216	905-906	99792
Falcon #5A	6216	907-908	99793
Falcon #6A	6216	908-910	99794
Falcon #7A	6216	911-912	99795
Falcon #8A	6216	913-914	99796
Falcon #9A	6216	915-916	99797
Falcon #10A	6216	917-918	99798
Falcon #11A	6216	919-920	99799
Falcon #12A	6216	921-922	99800
Falcon #13A	6216	923-924	99801
Falcon #14A	6216	925-926	99802
Falcon #15A	6216	927-928	99803
Falcon #16A	6216	929-930	99804
Falcon #17A	6216	931-932	99805
Falcon #18A	6216	933-934	99806
Falcon #19A	6216	935-936	99807
Falcon #20A	6216	937-938	99808
Falcon #21A	6216	939-490	99809
Falcon #22A	6216	941-942	99810
Falcon #27A	6216	943-944	99811
Falcon #28A	6216	945-946	99812
Falcon #29A	6216	947-948	99813
Falcon #30A	6216	949-950	99814
Falcon #31A	6216	951-952	99815
Falcon #32A	6216	953-954	99816
Wasp #62A	6216	963-964	99817
Wasp #63A	6216	965-966	99818
Wasp #219A	6216	967-968	99819
Wasp #220A	6216	969-970	99820
Wasp #221A	6216	971-972	99821
Wasp #222A	6216	973-974	99822
Tecky	6216	997-998	99823
MIA 1 A	6420	1011-13	117293
MIA 2 A	6420	1014-16	117294
MIA 3 A	6420	1017-19	117295
MIA 4 A	6420	1020-22	117296
MIA 5 A	6420	1023-25	117297
MIA 6 A	6420	1026-28	117298
MIA 7 A	6420	1029-31	117299
MIA 8 A	6420	1032-34	117300
MIA 9 A	6420	1035-37	117301
MIA 12A	6420	1043-45	117304
MIA 13A	6420	1046-48	117305
MIA 14A	6420	1049-51	117306

PHOENIX, AR.

Aug 21

RE
BLM AZ

49

49

BILLY C.

303950
313532

6522

781-782
Page 16

129394 ✓

Name of Claim

Book

Pages Nos.

B.L.M.

Hope 1	8776	919-921	303950 ✓
Hope 2	8776	922-924	303951 ✓
Hope 3	8776	925-927	303952 ✓
Hope 4	8776	928-930	303953 ✓
Hope 5	8776	931-933	303954 ✓
Hope 6	8776	934-936	303955 ✓
Hope 7	8776	937-939	303956 ✓
Hope 8	8776	940-942	303957 ✓
Hope 9	8776	943-945	303958 ✓
Hope 10	8776	946-948	303959 ✓
Hope 10-A	8776	949-951	303960 ✓
Hope 11	8776	955-957	303961 ✓
Hope 12	8776	958-960	303962 ✓
Hope 13	8776	961-963	303963 ✓
Hope 14	8776	961-963	303964 ✓ 15
Hope 14/Amended	8808	596-598	
Hope 15	8776	964-966	303965 ✓
Hope 16	8776	967-969	303966 ✓
Hope 17	8776	970-972	303967 ✓
Hope 18	8776	976-978	303968 ✓
Hope 19	8776	976-968	303969 ✓
Hope 20	8776	979-981	303970 ✓
Hope 21	8776	982-984	303971 ✓
Hope 22	8776	985-987	303972 ✓
Hope 23	8808	988-990	303973 ✓ 9
Hope 23/Amended	8808	593-596	
Hope 24	8776	991-993	303974 ✓
Hope 25	8776	994-996	303975 ✓
Hope 26	8776	997-999	303976 ✓
Hope 27	8776	1000-1002	303977 ✓
Hope 28	8776	1003-1005	303978 ✓
Hope 29	8776	1006-1008	303979 ✓
Hope 30	8776	1009-1011	303980 ✓
Hope 31	8776	1012-1014	303981 ✓
Hope 32	8776	1015-1017	303982 ✓ 9
Hope 32/Amended	8808	590-592	
Hope 33	8776	1018-1020	393883 ✓ 303983
Hope 34	8776	1021-1023	303984 ✓
Hope 35	8776	1024-1026	303985 ✓
Hope 36	8776	1027-1029	303986 ✓
Hope 37	8776	1030-1032	303987 ✓
H-38A	9018	1198-1199	313532 ✓
H-39A	9018	1200-1201	313533 ✓
H-40A	9018	1202-1203	313534 ✓
H-41A	9018	1204-1205	313535 ✓
H-42A	9018	1206-1207	313536 ✓
H-43A	9018	1208-1209	313537 ✓
H-44A	9018	1210-1211	313538 ✓
H-45A	9018	1212-1213	313539 ✓ 17

PHOENIX ARIZONA
8:00 AM
AUG 27 1956

AUG 27 1956

REC'D
B.L.M. ARIZONA

4647

47

H-46A

9018
Page 17

1214-1215

313540 ✓

Name of Claim

Book

Pages Nos.

B.L.M.

313532

H-47A	9018	1216-1217	313541 ✓
H-48A	9018	1218-1219	313542 ✓
H-49A	9018	1220-1221	313543 ✓
H-50A	9018	1222-1223	313544 ✓
H-51A	9018	1224-1225	313545 ✓
H-52A	9018	1226-1227	313546 ✓
H-53A	9018	1228-1229	313547 ✓
H-54A	9018	1230-1231	313548 ✓
H-55A	9018	1232-1233	313549 ✓
H-56A	9018	1234-1235	313550 ✓
H-57A	9018	1236-1237	313551 ✓
H-58A	9018	1238-1239	313552 ✓
H-59A	9018	1240-1241	313553 ✓
H-60A	9018	1242-1243	313554 ✓
H-61A	9018	1244-1245	313555 ✓
H-62A	9018	1246-1247	313556 ✓
H-63A	9018	1248-1249	313557 ✓
H-64A	9018	1250-1251	313558 ✓
H-65A	9018	1252-1253	313559 ✓
H-66A	9018	1254-1255	313560 ✓
H-67A	9018	1256-1257	313561 ✓
H-68A	9018	1258-1259	313562 ✓
H-69A	9018	1260-1261	313563 ✓
H-70A	9018	1262-1263	313564 ✓
H-71A	9018	1264-1265	313565 ✓
H-72A	9018	1266-1267	313566 ✓
H-73A	9018	1268-1269	313567 ✓
H-74A	9018	1270-1271	313568 ✓
H-75A	9018	1272-1273	313569 ✓
H-76A	9018	1274-1275	313570 ✓
H-77A	9018	1276-1277	313571 ✓
H-78A	9018	1278-1279	313572 ✓
H-79A	9018	1280-1281	313573 ✓
H-80A	9018	1282-1283	313574 ✓
H-81A	9018	1284-1285	313575 ✓
H-82A	9018	1286-1287	313576 ✓
H-83A	9018	1288-1289	313577 ✓
H-84A	9018	1290-1291	323578 ✓
H-85A	9018	1292-1293	313579 ✓
H-86A	9018	1294-1295	313580 ✓
H-87A	9018	1296-1297	313581 ✓
H-88A	9018	1298-1299	313582 ✓
H-89A	9018	1300-1301	313583 ✓
H-90A	9018	1302-1303	313584 ✓
H-91A	9018	1304-1305	313585 ✓
H-92A	9018	1306-1307	313586 ✓
H-93A	9018	1308-1309	313587 ✓
H-94A	9018	1310-1311	313588 ✓
H-95A	9018	1312-1313	313589 ✓

PHOENIX, ARIZONA

Aug 27 1994

RECEIVED
BUREAU OF LAND MANAGEMENT

Handwritten initials

56

H-96A

9018
Page 18

1314-1315

313590 ✓

Name of Claim

Book

Pages Nos.

B.L.M.

313532

H-97A	9018	1316-1317	313591 ✓
H-98A	9018	1318-1319	313592 ✓
H-99A	9018	1320-1321	313593 ✓
H-100A	9018	1322-1323	313594 ✓
H-101A	9018	1324-1325	313595 ✓
H-102A	9018	1326-1327	313596 ✓
H-103A	9018	1328-1329	313597 ✓
H-104A	9018	1330-1331	313598 ✓
H-105A	9018	1332-1333	313599 ✓
H-106A	9018	1334-1335	313600 ✓
H-107A	9018	1336-1337	313601 ✓
H-108A	9018	1338-1339	313602 ✓
H-109A	9018	1340-1341	313603 ✓
H-110A	9018	1342-1243	313604 ✓
H-111A	9018	1344-1345	313605 ✓
H-112A	9018	1346-1347	313606 ✓
H-113A	9018	1348-1349	313607 ✓
H-114A	9018	1350-1351	313608 ✓
H-115A	9018	1352-1353	313609 ✓
H-116A	9018	1354-1355	313610 ✓
H-117A	9018	1356-1358	313611 ✓
H-118A	9018	1358-1359	313612 ✓
H-119A	9018	1360-1361	313613 ✓
H-120A	9018	1362-1363	313614 ✓
H-121A	9018	1364-1365	313615 ✓
H-122A	9018	1366-1367	313616 ✓
H-123A	9018	1368-1369	313617 ✓
H-124A	9018	1370-1371	313618 ✓
H-125A	9018	1372-1373	313619 ✓
H-126A	9018	1374-1375	313620 ✓
H-127A	9018	1376-1377	313621 ✓
H-128A	9018	1378-1379	313622 ✓
H-129A	9018	1380-1381	313623 ✓
H-130A	9018	1382-1383	313624 ✓
H-131A	9018	1384-1385	313625 ✓
H-132A	9018	1386-1387	313626 ✓
H-133A	9018	1388-1389	313627 ✓
H-134A	9018	1390-1391	313628 ✓
H-135A	9018	1392-1393	313629 ✓
H-136A	9018	1394-1395	313630 ✓
H-137A	9018	1396-1397	313631 ✓
H-138A	9018	1398-1399	313632 ✓
H-139A	9018	1400-1401	313633 ✓
H-140A	9018	1402-1403	313634 ✓
H-141A	9018	1404-1405	313635 ✓
H-142A	9018	1406-1407	313636 ✓
H-143A	9018	1408-1409	313637 ✓
H-144A	9018	1410-1411	313638 ✓
H-145A	9018	1412-1413	313639 ✓

ARIZONA
 AUG 22 1994
 RECEIVED
 BUREAU OF LAND MANAGEMENT
 U.S. DEPARTMENT OF THE INTERIOR

H-146A

9018
Page 19

1414-1415

313640

~~313453~~

313532

Name of Claim

Book

Pages Nos.

B.L.M.
Serial No.

H-147A	9018	1416-1417	313641 -
H-148A	9018	1418-1419	313642 -
H-149A	9018	1420-1421	313643 -
H-150A	9018	1422-1423	313644 -
H-151A	9018	1424-1425	313645 -
H-152A	9018	1426-1427	313646 -
H-153A	9018	1428-1429	313647 -
H-154A	9018	1430-1431	313648 -
H-155A	9018	1432-1433	313649 -
H-156A	9018	1434-1435	313650 -
H-157A	9018	1436-1437	313651 -
H-158A	9018	1438-1439	313652 -
H-159A	9018	1440-1441	313653 -
H-160A	9018	1442-1443	313654 -
H-161A	9018	1444-1445	313655 -
H-162A	9018	1446-1447	313656 -
H-163A	9018	1448-1449	313657 -
H-164A	9018	1450-1451	313658 -
H-165A	9018	1452-1453	313659 -
H-166A	9018	1454-1455	313660 -
H-167A	9018	1456-1457	313661 -
H-168A	9018	1458-1459	313662 -
H-169A	9018	1460-1461	313663 -
H-170A	9018	1462-1463	313664 -
H-171A	9018	1464-1465	313665 -
H-172A	9018	1466-1467	313666
H-173A	9018	1468-1469	313667 -
H-174A	9018	1470-1471	313668 -
H-175A	9018	1472-1473	313669 -
H-176A	9018	1474-1475	313670 -
H-177A	9018	1476-1477	313671 -
H-178A	9018	1478-1479	313672 -
H-179A	9018	1480-1481	313673 -
H-180A	9018	1482-1483	313674 -
H-181A	9018	1484-1485	313675 -
H-182A	9018	1486-1487	313676 -
H-183A	9018	1488-1489	313677 -
H-187A	9018	1490-1491	313678 -
H-188A	9018	1492-1493	313679 -
H-189A	9018	1494-1495	313680 -
H-190A	9018	1496-1497	313681 -
H-191A	9018	1498-1499	313682 -
H-192A	9018	1500-1501	313683 -
H-194A	9018	1502-1503	313684 -
H-195A	9018	1504-1505	313685 -
H-196A	9018	1506-1507	313686 -
H-197A	9018	1508-1509	313687 -
H-198A	9018	1510-1511	313688 -
H-199A	9018	1512-1513	313689 -

ARIZONA
AUG 27 1994
RECEIVED

52

57

Hope 201

9792
Page 20

2826-2827

330891

330891

<u>Name of Claim</u>	<u>Book</u>	<u>Pages Nos.</u>	<u>B.L.M. Serial No.</u>
Hope 201A	9792	2828-2829	330892 -
Hope 202	9792	2830-2831	330893 -
Hope 203	9792	2832-2833	330894 -
Hope 204	9792	2834-2835	330895 -
Hope 205	9792	2836-2837	330896 -
Hope 206	9792	2838-2839	330897 -
Hope 207	9792	2840-2841	330898 -
Hope 208	9792	2842-2843	330899 -
Hope 209	9792	2844-2845	330900 -
Hope 210	9792	2846-2847	330901 -
Hope 211	9792	2848-2849	330902 -
Hope 212	9792	2850-2851	330903 -
Hope 213	9792	2852-2853	330904 -
Hope 214	9792	2854-2855	330905 -
Hope 215	9792	2856-2857	330906 -
Hope 216	9792	2858-2859	330907 -
Hope 222	9797	2864-2865	330910 -
Hope 223	9797	2866-2867	330911 -
Hope 224	9797	2868-2869	330912 -
Hope 225	9797	2870-2871	330913 -
Hope 226	9797	2872-2873	330914 -
Hope 227	9797	2874-2875	330915 -
Hope 228	9797	2876-2877	330916 -
Hope 229	9797	2878-2879	330917 -
Hope 230	9797	2880-2881	330918 -
Hope 231	9797	2882-2883	330919 -
Hope 232	9797	2884-2885	330920 -
Hope 233	9797	2886-2887	330922-330921 -
Hope 234	9797	2888-2889	330922 -
Hope 235	9797	2890-2891	330923 -
Hope 236	9797	2892-2893	330924 -
Hope 237	9797	2894-2895	330925 -
Hope 238	9797	2896-2897	330926 -
Hope 239	9797	2898-2899	330927 -
Hope 240	9797	2900-2901	330928 -
Hope 241	9797	2902-2903	330929 -
Hope 242	9797	2904-2905	330930 -
Hope 243	9797	2906-2907	330931 -
Hope 244	9797	2908-2909	330932 -
Hope 245	9797	2910-2911	330933 -
Hope 246	9797	2912-2913	330934 -
Hope 250	9797	2914-2915	330935 -
Hope 251	9797	2916-2917	330936 -
Hope 252	9797	2918-2919	330937 -
Hope 253	9797	2920-2921	330938 -
Hope 254	9797	2922-2923	330939 -
Hope 255	9797	2924-2925	330940 -
Hope 256	9797	2926-2927	330941 -

ARIZONA
PHOENIX
9:00 AM
FRI 08

RECEIVED
B.L.M. ARIZONA OFFICE
AUG 22 1994

48
49

<u>Name of Claim</u>	<u>Book</u>	<u>Pages Nos.</u>	<u>B.L.M. Serial No.</u>
Hope 257	9797	2928-2929	330942
Elk 47 Relocated	9797	2930-2931	330943
H-172B Relocated			331308
H-173B Relocated			331309
H-174B Relocated			331310
H-175B Relocated			331311
H-176B Relocated			331312

330891
331308

7

All of said mining claims are owned by ASARCO Incorporated the mailing address for which is P O Box 5747, Tucson, Arizona 8703;

Claims are located in Sections 1,2,11,12,13,14,24,25, & 36, T18S, R15E; Sections 5,6,7,8,9,16,17,18,19,20,21,28,29, 30,31, 32 & 33, T18S, R16E; Sections 4,5,6,7,8, & 9, T19S, R16E; and Sections 1 & 2, T19S, R15E; G&SRB&M

876 claims @ \$100.00 = \$87,600.00

3:03 PM
PHOENIX, ARIZONA
Aug 22 '94
RECEIVED
BLM FIELD OFFICE

ASARCO

Copper Operations
Tucson Office

August 26, 1994

REVISED

CERTIFIED MAIL
RETURN RECEIPT REQUESTED

Bureau of Land Management
Arizona State Office
Mining Claims Section
P. O. Box 16563
Phoenix, AZ 85011

Gentlemen:

Mining Claim Annual Maintenance Fee
Helvetia Project (881 Claims)
Pima County, Arizona

This will serve as notice that the owner of the claims/sites intends to continue to hold them as listed and described in Exhibit A.

The annual maintenance fee of \$100.00 for each mining claim and mill site as required under Public Law 103-66 of August 10, 1993, 107 stat. 312 for fiscal year 1995, was mailed to the State Office of the BLM in the form of two checks in the amount of \$87,600.00 and \$500.00 totaling \$88,100.00 for the claims/sites listed in Exhibit A.

Owner: ASARCO Incorporated
P O Box 5747
Tucson, AZ 85703

Please return the proof of payment receipt to the owner, Attn: M. A. Miller.



Mark Miller
Land Manager

MAM/kh

Encls.

RECEIVED
BLM ARIZONA OFFICE
AUG 26 '94
9:00 AM
PHOENIX, ARIZONA

Detach Before Depositing

MAINTENANCE FEE-HELVEIA PROJECT 87,600.00 .00 87,600.00

ASARCO Incorporated 180 Maiden Lane New York, N.Y. 10038

Payee No. 7845 MONTH AUG 94 Voucher No. 08-0191



MONTH
AUG 94

REMITTANCE ADVICE

VOUCHER NO.


VENDOR NO. 101

08-0205

005357

ASARCO Incorporated • TUCSON OFFICE • P.O. BOX 5747 • TUCSON, ARIZONA 85703

INVOICE NUMBER	OUR ORDER NO.	CONTROL NO.	INVOICE AMOUNT	DISCOUNT	DEDUCTIONS	NET AMOUNT
ADD'L MAINTENANCE HELVEIA CLAIMS	FEE-	0824702	500.00		RECEIVED BLMAZ STAFF OFFICE AUG 26 '94 9:00 AM PHOENIX, ARIZONA	500.00
Detach before depositing	TOTALS		500.00			500.00



(March 1984)

UNITED STATES DEPARTMENT OF THE INTERIOR BUREAU OF LAND MANAGEMENT

RECEIPT AND ACCOUNTING ADVICE

NO. 2024622

Subject: CLAIM MAINTENANCE FEE 1992 (281)
Applicant:

43/AZ 08/26/94
8 02 13 88.100.00

ASARCO INC.
BOX 5747
TUCSON AZ. 85703-0747

Remitter: SAME CK. # 45004577, 005357
792-3010

Assignor:

LEASE MANAGEMENT DATA											
<input type="checkbox"/> NEW <input type="checkbox"/> UPDATE <input type="checkbox"/> PAYMENT											
ORIGINAL SERIAL NO.	ASG.	TYPE	ST.	CTY.	FUND SYMBOL			ACRES/UNITS	RATE		
AMC 2196, ET AL											
AMOUNT	ANV. DATE	EXP. DATE	BILL CYC.	S/C	DISTRICT	NEXT BILL	MISC. DATA	U of M	ACTUAL UNITS		

ASSIGNMENT SERIAL NO.											
ASG.	TYPE	ST.	CTY.	FUND SYMBOL			ACRES/UNITS	RATE			
AMOUNT	ANV. DATE	EXP. DATE	BILL CYC.	S/C	DISTRICT	NEXT BILL	MISC. DATA	U of M	ACTUAL UNITS		

APPLY REMITTANCE

ACTION	FUND SYMBOL	CTY.	AMOUNT
FILING FEE			
RENTAL			
UNEARNED			
REFUND			
TOTAL			600.00
AMOUNT DUE			600.00

Remarks: *Claims closed.*
AMC 313666 - 313670
AMC 27463

BY: *Darryl B. Hyde* DATE: *10/26/94*

FOR MMS USE ONLY

BILLEE NUMBER	FOREST REFUGE
OCS SECTION CODE	

- Lease in Escrow?
- KGS?
- Auto Escalates?
- Auto Renew?
- Of Interest?
- Operating Rights?
- Operator
- Bond Filed?

COPY



United States Department of the Interior

BUREAU OF LAND MANAGEMENT

Arizona State Office
3707 N. 7th Street
P.O. Box 16563
Phoenix, Arizona 85011



IN REPLY REFER TO:

3800 (921) DDM
A MC 303950

ASARCO INC.
BOX 5747
TUCSON, AZ 85703-0747

NOTICE

Your 1995 rental/maintenance fee payment list, received in this office appeared to have incorrect serial number(s). Pursuant to regulations contained in 43 CFR 3833.1-5(a)(1), "... At the time of payment, the claimant/owner shall submit a list of claim name(s) and the BLM serial number(s) assigned to each mining claim or site for which the rental fee is being paid..."

Listed below is the Bureau of Land Management (BLM) serial number assigned to the claim according to our records:

BLM SERIAL NUMBER

AMC 303983

CLAIM NAME

HOPE 33

Our records for the above-noted BLM serial number(s) have been updated to show receipt of the required annual fee for 1995. If you agree with our findings, no further action on your part is necessary.

To receive proper credit in the future, in addition to naming each claim or site on all correspondence, always include the assigned BLM Serial Number(s). If additional assistance is needed, write or phone (602) 650-0518.

Mary Jo Yoas

Mary Jo Yoas
Chief, Branch of Lands and
Minerals Operations

RECEIPT AND ACCOUNTING **ICE**

NO. 2024622

Subject:

CLAIM MAINTENANCE FEE 1995 (881)

WG/AZ

08/26/94

Applicant:

ASARCO INC.
BOX 5747
TUCSON AZ. 85703-0747

Remitter: SAME CK. # 45004577, 005357
792-3010

Assignor:

OVER →

LEASE MANAGEMENT DATA									
<input type="checkbox"/> NEW <input type="checkbox"/> UPDATE <input type="checkbox"/> PAYMENT									
ORIGINAL SERIAL NO.	ASG.	TYPE	ST.	CTY.	FUND SYMBOL			ACRES/UNITS	RATE
AMC 2196, ET AL									
AMOUNT	ANV. DATE	EXP. DATE	BILL CYC.	S/C	DISTRICT	NEXT BILL	MISC. DATA	U of M	ACTUAL UNITS
ASSIGNMENT SERIAL NO.									
ASG.	TYPE	ST.	CTY.	FUND SYMBOL			ACRES/UNITS	RATE	
AMOUNT	ANV. DATE	EXP. DATE	BILL CYC.	S/C	DISTRICT	NEXT BILL	MISC. DATA	U of M	ACTUAL UNITS

APPLY REMITTANCE			
ACTION	FUND SYMBOL	CTY.	AMOUNT
FILING FEE			
RENTAL			
UNEARNED			
REFUND			600 -
TOTAL			600 -
AMOUNT DUE			

Remarks:

2196-2204⁹ 25268-25312⁴⁵
 2211 25349
 13286 25351
 13284 25353
 13288-13319³² 25355
 14972-14982²¹ 25357
 14984-14989⁴ 25359
 15002-15033⁵² 25361
 25210-25238⁷⁸ 25363
 25243-25265²³ 25365
 25367
 BY: 25243-25265 25369 DATE:

Lease in Escrow?
 KGS?
 Auto Escalates?
 Auto Renew?

Of Interest? *authorized*
 Operating Rights? *10-26-94;*
 Operator *AMC 313666-70*
 Bond Filed?

FOR MMS USE ONLY

BILLEE NUMBER
 OCS SECTION CODE
 FOREST REFUGE

** 27463 Closed*

25371
25373
25375
25377
25379-25390¹²
25662
25664
25666
25668
25670
25692-25712²¹
25714
25716
25718
25720
25727-25741²⁰
27423-27428⁶
27451-27453³
27455
27457
27459
27461
~~27463~~ ? closed
27465-27476¹²
27478
27480
~~27482~~
27513-27532²⁰
28871
36021
36025-36032⁸
36034
36036-36070³⁵
36073-36078⁶
~~36077-36078~~⁴
36086-36138⁵³
46740-46789⁵⁰

46790-46815²⁰
47482-47491¹⁰
47512-47527¹⁶
62785-62787³
64123-64126⁴
64131
64133-64138⁶
66835-66838⁴
74390-74418²⁹
75181-75186⁶
95315
99789-99823³⁵
117293-117301⁹
117304-117306³
~~3039~~ 303950-303982³³
~~303982~~ 303983
303984-303987⁴
313532-313539⁸
313541-313589⁴⁹
313591-313639⁴⁹
313641-313689⁴⁹
313692-313697⁶
330892-330907¹⁶
330910-330943³⁴
331308-331312⁵
129394
313540
313590
313640
330891

ASARCO

Copper Operations
Tucson Office

August 25, 1993

CERTIFIED MAIL - RETURN RECEIPT REQUESTED

BUREAU OF LAND MANAGEMENT
Arizona State Office
Attn: Mining Claims Unit
P O Box 16563
Phoenix, AZ 85011

Dear Sir:

Helvetia Project
Evidence of Payment
Annual Rental Fee Fiscal years 1993 and 1994


2194	62735
13284	64128
14977	66803
25210	74390
27423	75181
28871	95314
35995	99789
46740	117279
47449	129394
	303950
	313532 SR

This will serve as notice that the owner of the claims/sites intends to continue to hold them as listed and described in Exhibit A.

The annual rental fee of \$100.00 for each mining claim and mill site located on or before October 5, 1992, as required under Public Law 102-381 of October 5, 1992, 106 stat. 1374, 1378-79 for fiscal year 1993 and 1994, was mailed to the State Office of the BLM in the form of a check in the amount of \$165,000.00 for the claims/sites listed in Exhibit A.

Owner: ASARCO Incorporated
P O Box 5747
Tucson, AZ 85703

Please return the proof of payment receipt to the owner Attn:
D. F. Skidmore.


D. F. Skidmore

DFS/kh

Encls.

PHOENIX, ARIZONA
9:00 A.M.

RECEIVED
BLM, AZ STATE OFFICE
Aug 26 93

93 + 94
ENTERED IN COMPUTER

SEP 30 1993

Skidmore

Call 2-11-94
E. Skidmore

EXHIBIT A

FOR YEAR
ENDING SEPTEMBER 1, 1993 and 1994

The following contiguous group of unpatented mining claims are situated in the Helvetia Mining District, Pima County, Arizona. The Location Notices of which are of record in the office of the County Recorder of Pima County, Arizona, and the Bureau of Land Management serial numbers are filed at Phoenix, Arizona.

<u>Name of Claim</u>	<u>Book</u>	<u>Page Nos.</u>	<u>B.L.M. Serial No.</u>
Santa Rita Fraction	2148	510	AMC 2196
Santa Rita Fraction/Amended	5436	803	
Cushing Fraction	2022	344	2197
Cushing Fraction/Amended	5436	805	
York Fraction	2022	340	2198
York Fraction/Amended	5436	804	
Travis #1	1983	253	2199
Travis #1/Second Amended	5436	806	
Jim	995	391	2200
Jim/Amended	5436	802	
Isle Royal Fraction	2054	188	2201
Isle Royal Fraction/Amended	5436	808	
Indian Club Fraction	2054	187	2202
Indian Club Fraction/Amended	5436	809	
Pilot Fraction	2051	261	2203
Pilot Fraction/Amended	5436	810	
A.O.T. Fraction	2054	186	2204
A.O.T. Fraction/Amended	5436	811	
Malachite Fraction	2110	263	2211
Malachite Fraction/Amended	5436	807	
MAX 121 B/Relocation	5609	808	13284
MAX 123 B/Relocation	5609	575	13286
MAX 125 B/Relocation	5609	578	13288
MAX 126 B/Relocation	5609	579	13289
MAX 127 B/Relocation	5609	580	13290
MAX 128 B/Relocation	5609	581	13291
MAX 129 B/Relocation	5609	582	13292

RECEIVED
 B.L.M. AZ STATE OFFICE
 AUG 28 1993
 PHOENIX, ARIZONA
 9:00 AM

17

<u>Name of Claim</u>	<u>Book</u>	<u>Page Nos.</u>	<u>B.L.M.</u> <u>Serial No.</u>
MAX 129 B/Amended	6126	1202-1203	
MAX 130 B/Relocation	5609	583	13293
MAX 131 B/Relocation	5609	584	13294
MAX 132 B/Relocation	5609	585	13295
MAX 133 B/Relocation	5609	586	13296
MAX 134 B/Relocation	5609	587	13297
MAX 135 B/Relocation	5609	588	13298
MAX 136 B/Relocation	5609	589	13299
MAX 137 B/Relocation	5609	590	13300
MAX 138 B/Relocation	5609	591	13301
MAX 139 B/Relocation	5609	592	13302
MAX 140 B/Relocation	5609	593	13303
MAX 141 B/Relocation	5609	594	13304
MAX 142 B/Relocation	5609	595	13305
MAX 143 B/Relocation	5609	596	13306
MAX 144 B/Relocation	5609	597	13307
MAX 145 B/Relocation	5609	598	13308
MAX 146 B/Relocation	5609	599	13309
MAX 147 B/Relocation	5609	600	13310
MAX 148 B/Relocation	5609	601	13311
MAX 149 B/Relocation	5609	602	13312
MAX 150 B/Relocation	5609	603	13313
MAX 150 B/Amended	7073	604-605	
MAX 151 B/Relocation	5609	604	13314
MAX 152 B/Relocation	5609	605	13315
MAX 152 B/Amended	7073	606-607	
MAX 153 B/Relocation	5609	606	13316
MAX 154 B/Relocation	5609	607	13317
MAX 154 B/Relocation	7073	608-609	
MAX 155 B/Relocation	5609	608	13318
MAX 156 B/Relocation	5609	609	13319
MAX 156 B/Amended	7073	610-611	
Rosalind	314	120	14972
Rosalind/Amended	1062	539	
Michael M.	314	117	14973
Michael M./Amended	1062	540	
Lydia J.	314	119	14974
Lydia J./Amended	1062	541	
Ida D.	314	118	14975
Ida D./Amended	1062	542	
D & D #1	759	202	14976
D & D #1/Amended	1062	543	
D & D #2	759	201	14977
D & D II/Amended	1062	544	
El Frijoli	300	277	14978
Frijoli/Amended	1062	545	
Frijoli II	1062	546	14979
Frijoli III	1062	547	14980

RECEIVED
9:00 A.M.
PHOENIX, ARIZONA

AUG 26 '93

RECEIVED
S.L.M. AZ STATE OFFICE

<u>Name of Claim</u>	<u>Book</u>	<u>Page Nos.</u>	<u>B.L.M. Serial No.</u>
Frijoli IV	1062	548	14981
Frijoli V	1062	549	14982
Frijoli VII	1062	551	14984
Frijoli VIII	1062	552	14985
Frijoli IX	1062	553	14986
Frijoli X	1070	494	14987
Frijoli XI	1454	349	14988
Frijoli XI Extension	1454	350	14989
Deering Springs No. 2 A/Relocation	5636	741	15002
Deering Springs No. 4 A/Relocation	5636	742	15003
Deering Springs No. 6 A/Relocation	5636	743	15004
Deering Springs No. 8 A/Relocation	5636	744	15005
Deering Springs No. 10 A/Relocation	5636	745	15006
Deering Springs No. 12 A/Relocation	5636	746	15007
Deering Springs No. 14 A/Relocation	5636	747	15008
Deering Springs No. 15 A/Relocation	5636	748	15009
Deering Springs No. 16 A/Relocation	5636	749	15010
Deering Springs No. 17 A/Relocation	5636	750	15011
Deering Springs No. 17 A/Amended	6126	1204-1205	
Deering Springs No. 21 A/Relocation	5636	751	15012
Deering Springs No. 22 A/Relocation	5636	752	15013
Deering Springs No. 23 A/Relocation	5636	753	15014
Deering Springs No. 24 A/Relocation	5636	754	15015
Deering Springs No. 25 A/Relocation	5636	755	15016
Deering Springs No. 26 A/Relocation	5636	756	15017
Deering Springs No. 27 A/Relocation	5636	757	15018
Deering Springs No. 28 A/Relocation	5636	758	15019
Deering Springs No. 28 A/Amended	6126	1206-1207	
Deering Springs No. 29 A/Relocation	5636	759	15020
Deering Springs No. 30 A/Relocation	5636	760	15021
Deering Springs No. 31 A/Relocation	5636	761	15022
Deering Springs No. 32 A/Relocation	5636	762	15023
Deering Springs No. 33 A/Relocation	5636	763	15024
Deering Springs No. 34 A/Relocation	5636	764	15025
Deering Springs No. 35 A/Relocation	5636	765	15026
Deering Springs No. 36 A/Relocation	5636	766	15027
Deering Springs No. 37 A/Relocation	5636	767	15028
Deering Springs No. 38 A/Relocation	5636	768	15029
Deering Springs No. 39 A/Relocation	5636	769	15030
Deering Springs No. 42 A/Relocation	5636	770	15031
Deering Springs No. 51 A/Relocation	5636	771	15032
Deering Springs No. 52 A/Relocation	5636	772	15033
Kid 1	3368	529	25210
Kid 2	3368	530	25211
Kid 3	3368	531	25212
Kid 4	3368	532	25213
Kid 5	3368	533	25214
Kid 6	3368	534	25215

RECEIVED
 B.L.M. AZ STATE OFFICE
 Aug 26 '93

<u>Name of Claim</u>	<u>Book</u>	<u>Page Nos.</u>	<u>B.L.M. Serial No.</u>
Kid 7	3368	535	25216
Kid 8	3368	537	25217
Kid 9	3368	536	25218
Kid 10	3368	538	25219
Kid 11	3368	539	25220
Kid 12	3368	540	25221
Kid 13	3368	541	25222
Kid 14	3368	542	25223
Kid 15	3368	543	25224
Kid 16	3368	544	25225
Kid 17	3368	545	25226
Kid 18	3368	546	25227
Kid 19	3368	547	25228
Kid 20	3368	548	25229
Kid 21	3368	549	25230
Kid 22	3368	550	25231
Kid 23	3368	551	25232
Kid 24	3368	552	25233
Kid 25	3368	553	25234
Kid 26	3368	554	25235
Kid 27	3368	555	25236
Kid 28	3368	556	25237
Kid 29	3368	557	25238
Kid 29/Amended	6216	1001-1002	
Kid 34	3368	562	25243
Kid 35	3368	563	25244
Kid 36	3368	564	25245
Kid 37	3368	565	25246
Kid 38	3368	566	25247
Kid 39	3368	567	25248
Kid 40	3368	568	25249
Kid 41	3368	569	25250
Kid 42	3368	570	25251
Kid 43	3368	571	25252
Kid 44	3368	572	25253
Kid 45	3368	573	25254
Kid 46	3368	574	25255
Kid 46/Amended	6216	1003-1004	
Kid 47	3368	575	25256
Kid 47/Amended	6216	1005-1006	
Wasp 52	3786	52	25257
Wasp 52/Amended	6216	955-956	
Wasp 53	3786	53	25258
Wasp 53/Amended	6216	957-958	
Wasp 54	3786	54	25259
Wasp 55	3786	55	25260
Wasp 56	3786	56	25261
Wasp 57	3786	57	25262

*Start one
series
by*

RECEIVED
B.L.M. AZ STATE OFFICE
Aug 26, '93
9:00 A.M.
PHOENIX, ARIZONA

<u>Name of Claim</u>	<u>Book</u>	<u>Page Nos.</u>	<u>B.L.M. Serial No.</u>
Wasp 58	3786	58	25263
Wasp 58/Amended	3842	133	
Wasp 60	3786	59	25264
Wasp 60/Amended	6216	959-960	
Wasp 61	3786	60	25265
Wash 61/Amended	6216	961-962	
Wasp 101	3786	63	25268
Wasp 102	3786	64	25269
Wasp 103	3786	65	25270
Wasp 104	3786	66	25271
Wasp 105	3786	67	25272
Wasp 106	3786	68	25273
Wasp 107	3786	69	25274
Wasp 111	3786	70	25275
Wasp 112	3786	71	25276
Wasp 113	3786	72	25277
Wasp 114	3786	73	25278
Wasp 115	3786	74	25279
Wasp 116	3786	75	25280
Wasp 117	3786	76	25281
Wasp 118	3786	77	25282
Wasp 119	3786	78	25283
Wasp 120	3786	79	25284
Wasp 121	3786	80	25285
Wasp 122	3786	81	25286
Wasp 123	3786	82	25287
Wasp 124	3786	83	25288
Wasp 125	3786	84	25289
Wasp 126	3786	85	25290
Wasp 127	3786	86	25291
Wasp 128	3786	87	25292
Wasp 129	3786	88	25293
Wasp 130	3786	89	25294
Wasp 201	3786	90	25295
Wasp 202	3786	91	25296
Wasp 203	3786	92	25297
Wasp 204	3786	93	25298
Wasp 205	3786	94	25299
Wasp 206	3786	95	25300
Wasp 207	3786	96	25301
Wasp 208	3786	97	25302
Wasp 209	3786	98	25303
Wasp 210	3786	99	25304
Wasp 211	3786	100	25305
Wasp 212	3786	101	25306
Wasp 213	3786	102	25307
Wasp 214	3786	103	25308
Wasp 215	3786	104	25309

*address
copy*

RECEIVED
S.L.M. AZ STATE OFFICE
Aug 26 '93
9:00 A.M.
PHOENIX, ARIZONA

<u>Name of Claim</u>	<u>Book</u>	<u>Page Nos.</u>	<u>B.L.M.</u> <u>Serial No.</u>
Wasp 216	3786	105	25310
Wasp 217	3786	106	25311
Wasp 218	3786	107	25312
Wasp 313	3786	144	25349
Wasp 315	3786	146	25351
Wasp 317	3786	148	25353
Wasp 319	3786	150	25355
Wasp 319/Amended	6216	975-976	
Wasp 321	3786	152	25357
Wasp 321/Amended	6216	977-978	
Wasp 323	3786	154	25359
Wasp 323/Amended	6216	979-980	
Wasp 325	3786	156	25361
Wasp 325/Amended	6216	981-982	
Wasp 327	3786	158	25363
Wasp 327/Amended	6116	983-984	
Wasp 329	3786	160	25365
Wasp 329/Amended	6216	985-986	
Wasp 331	3786	162	25367
Wasp 331/Amended	6216	987-988	
Wasp 333	3786	164	25369
Wasp 333/Amended	6216	989-990	
Wasp 335	3786	166	25371
Wasp 335/Amended	6216	991-992	
Wasp 337	3786	168	25373
Wasp 337/Amended	6216	993-994	
Wasp 339	3786	170	25375
Wasp 339/Amended	6216	995-996	
Wasp 341	3786	172	25377
Wasp 343	3786	174	25379
Wasp 344	3786	175	25380
Wasp 345	3786	176	25381
Wasp 346	3786	177	25382
Wasp 347	3786	178	25383
Wasp 348	3786	179	25384
Wasp 349	3786	180	25385
Wasp 350	3786	181	25386
Wasp 351	3786	182	25387
Wasp 352	3786	183	25388
Wasp 353	3786	184	25389
Wasp 354	3786	185	25390
Max 41	4792	584	25662
Max 43	4792	586	25664
Max 45	4792	588	25666
Max 47	4792	590	25668
Max 49	4792	592	25670
Max 71	4792	614	25692
Max 72	4792	615	25693

RECEIVED
 B.L.M. AZ STATE OFFICE
 Aug 26 '93
 PHOENIX, ARIZONA
 9:00 A.M. '93

<u>Name of Claim</u>	<u>Book</u>	<u>Page Nos.</u>	<u>B.L.M. Serial No.</u>
Max 73	4792	616	25694
Max 74	4792	617	25695
Max 75	4792	618	25696
Max 76	4792	619	25697
Max 77	4792	620	25698
Max 78	4792	621	25699
Max 79	4792	622	25700
Max 80	4792	623	25701
Max 81	4792	624	25702
Max 82	4792	625	25703
Max 83	4792	626	25704
Max 84	4792	627	25705
Max 85	4792	628	25706
Max 86	4792	629	25707
Max 87	4792	630	25708
Max 88	4792	631	25709
Max 89	4792	632	25710
Max 90	4792	633	25711
Max 91	4792	634	25712
Max 93	4792	636	25714
Max 95	4792	638	25716
Max 97	4792	640	25718
Max 99	4792	642	25720
Max 101	4792	644	25722
Max 102	4792	645	25723
Max 103	4792	646	25724
Max 104	4792	647	25725
Max 105	4792	648	25726
Max 106	4792	649	25727
Max 107	4792	650	25728
Max 108	4792	651	25729
Max 109	4792	652	25730
Max 110	4792	653	25731
Max 111	4792	654	25732
Max 112	4792	655	25733
Max 113	4792	656	25734
Max 114	4792	657	25735
Max 115	4792	658	25736
Max 116	4792	659	25737
Max 117	4792	660	25738
Max 118	4792	661	25739
Max 119	4792	662	25740
Max 120	4792	663	25741
Elk 1	3368	576	27423
Elk 2	3368	577	27424
Elk 3	3368	578	27425
Elk 4	3368	579	27426
Elk 5	3368	580	27427

RECEIVED
81 M. AZ STATE OFFICE
Aug 26 '93
9:00 A.M.
PHOENIX, ARIZONA

<u>Name of Claim</u>	<u>Book</u>	<u>Page Nos.</u>	<u>B.L.M.</u> <u>Serial No.</u>
Elk 6	3368	581	27428
Elk 35	3368	610	27451
Elk 35/Amended	6121	1273-1274	
Elk 36	3368	611	27452
Elk 37	3368	612	27453
Elk 39	3368	614	27455
Elk 41	3368	616	27457
Elk 43	3368	618	27459
Elk 45	3368	620	27461
Elk 47	3368	622	27463
Elk 70	3368	645	27465
Elk 71	3368	646	27466
Elk 72	3368	647	27467
Elk 73	3368	648	27468
Elk 74	3368	649	27469
Elk 75	3368	650	27470
Elk 76	3368	651	27471
Elk 77	3368	652	27472
Elk 78	3368	653	27473
Elk 79	3368	654	27474
Elk 80	3368	655	27475
Elk 81	3368	656	27476
Elk 83	3368	658	27478
Elk 85	3368	660	27480
Elk 87	3368	662	27482
Alpine #5	2221	495	27513
Alpine #5/Amended	6121	1283-1284	
Alpine #6	2221	496	27514
Alpine #6/Amended	6121	1285-1286	
Alpine #7	2221	497	27515
Apline #7/Amended	6121	1287-1288	
Apline #8	2221	498	27516
Apline #8/Amended	6121	1289-1290	
Alpine #9	2221	499	27517
Alpine #9/Amended	6121	1291-1292	
Alpine #10	2221	500	27518
Alpine #10/Amended	6121	1293-1294	
Alpine #11	2221	501	27519
Alpine #11/Amended	6121	1295-1296	
Alpine #12	2221	502	27520
Alpine #12/Amended	6121	1297-1298	
Alpine #13	2221	503	27521
Alpine #14	2221	504	27522
Alpine #15	2221	505	27523
Alpine #16	2221	506	27524
Alpine #17	2221	507	27525
Alpine #18	2221	508	27526
Alpine #19	2230	138	27527

RECEIVED
B.L.M. AZ STATE OFFICE
Aug 26, 93
9:00 A.M.
PHOENIX, ARIZONA

<u>Name of Claim</u>	<u>Book</u>	<u>Page Nos.</u>	<u>B.L.M. Serial No.</u>
Alpine #20	2230	139	27528
Alpine #21	2230	140	27529
Alpine #22	2230	141	27530
Alpine #23	2230	142	27531
Alpine #24	2230	143	27532
Santa Rita Wedge	5901	1379	28871
Buzzard No. 5	2089	294	36021
Shadow #4	2827	66	36025
John 1	3934	508	36026
John 2	3934	509	36027
Flying Dutchman No. 2	2089	295	36028
Flying Dutchman No. 3	2089	296	36029
Flying Dutchman No. 4	2089	297	36030
Flying Dutchman No. 5	2089	298	36031
Flying Dutchman No. 6	2089	299	36032
Flying Dutchman No. 6/Amended	6121	1267-1268	
Black Bess No. 2	2089	290	36034
K.W.L.	2078	442	36036
G.E.J.	2078	443	36037
R.F.E.	2078	444	36038
R.C.M.	2078	445	36039
Sycamore #1	2078	446	36040
Sycamore #2	2078	447	36041
Sycamore #3	2078	448	36042
Sycamore #4	2078	449	36043
Sycamore #4/Amended	6121	1299-1300	
Sycamore #5	2078	450	36044
Sycamore #5/Amended	6121	1301-1302	
Sycamore #6	2078	451	36045
Sycamore #6/Amended	6121	1303-1304	
Sycamore #7	2078	452	36046
Sycamore #7/Amended	6121	1305-1306	
Sycamore #8	2078	453	36047
Sycamore #8/Amended	6121	1307-1308	
Sycamore #9	2078	454	36048
Sycamore #10	2078	455	36049
Sycamore #11	2078	456	36050
Sycamore #12	2078	457	36051
Naragansett Extension #1	937	372	36052
Naragansett Extension #2	937	373	36053
Naragansett Extension #3	937	374	36054
Naragansett Extension #4	937	375	36055
Naragansett Extension #5	937	376	36056
Naragansett Extension #6	937	377	36057
Naragansett Extension #7	937	378	36058
Naragansett Extension #8	937	379	36059
Naragansett Extension #9	2020	358	36060
Schwab Extension #1 North	1271	92	36061

all items by

RECEIVED
 S.L.M. AZ STATE OFFICE
 Aug 26 '93
 9:00 A.M. PHOENIX, ARIZONA

<u>Name of Claim</u>	<u>Book</u>	<u>Page Nos.</u>	<u>B.L.M.</u> <u>Serial No.</u>
Rocky 1 ✓	3726	117	36062
Amole No. 2 ✓	2051	262	36063
Falls No. 2 ✓	2051	263	36064
Falls No. 3	2110	267	36065
Falls No. 4	2110	268	36066
Perry No. 1	2112	11	36067
Perry #2	2112	12	36068
Perry #3	2112	13	36069
Perry #4	2112	14	36070
Perry #7	2112	17	36073
Perry #8	2112	18	36074
Perry #9	2112	19	36075
Perry #10	2112	20	36076
Perry #11	2112	21	36077
Perry #12	2112	22	36078
Perry #15	2112	25	36081
Perry #15/Amended	2139	441	
Perry #16	2112	26	36082
Perry #17	2112	27	36083
Perry #18	2112	28	36084
Perry #18/Amended	2139	442	
Gunsite 1-A	1980	353	36086
Gunsite No. 2	1941	339	36087
Gunsite No. 2/Amended	1980	354	
Gunsite No. 3	1941	340	36088
Gunsite No. 4	1941	341	36089
Gunsite 5A	2022	341	36090
Gunsite 6-B	2110	264	36091
Gunsite No. 7	1941	344	36092
Gunsite 7A	2411	174	36093
Gunsite No. 8	1941	345	36094
Gunsite No. 9	1941	346	36095
Gunsite No. 10	1941	347	36096
Gunsite No. 11	1941	348	36097
Gunsite No. 12	1941	349	36098
Gunsite No. 13	1941	350	36099
Gunsite No. 14	1941	351	36100
Gunsite No. 15	1941	352	36101
Gunsite No. 16	1941	353	36102
Gunsite No. 17	1941	354	36103
Gunsite No. 18	1941	355	36104
Gunsite No. 19	1941	356	36105
Gunsite No. 20	1941	357	36106
Gunsite No. 21	1941	358	36107
Gunsite No. 22	1941	359	36108
Gunsight No. 23	1967	324	36109
Gunsight No. 23/Amended	2022	343	
Gunsite No. 24	1943	14	36110

RECEIVED
B.L.M. AZ STATE OFFICE
Aug 26 '93
9:00 A.M.
PHOENIX, ARIZONA

Aug 26 '93

RECEIVED
B.L.M. AZ STATE OFFICE

<u>Name of Claim</u>	<u>Book</u>	<u>Page Nos.</u>	<u>B.L.M.</u> <u>Serial No.</u>
Gunsite No. 24/Amended	1980	355	
Gunsite No. 25	1943	15	36111
Gunsite No. 26	1943	16	36112
Gunsite No. 27	1943	13	36113
Gunsight No. 28	1967	325	36114
Gunsight No. 29	1967	326	36115
Gunsight No. 30	1967	327	36116
Gunsight No. 31	1967	328	36117
Gunsight No. 32	1967	329	36118
Gunsight No. 33	1967	330	36119
Gunsight No. 34	1967	331	36120
Gunsight No. 35	1967	332	36121
Gunsight No. 36	1967	333	36122
Gunsight No. 37	1967	334	36123
Gunsight No. 38	1967	335	36124
Gunsight No. 39	1967	336	36125
Gunsight No. 40	1967	337	36126
Gunsight No. 41	1967	338	36127
Gunsight No. 42	1967	339	36128
Gunsight No. 43	1967	340	36129
Gunsight 44	1994	152	36130
Gunsight 44/Amended	6420	1007-1008	
Gunsight #45	1994	153	36131
Gunsight #45/Amended	6420	1009-1010	
Gunsight #46	1994	154	36132
Gunsight #47	1994	155	36133
Gunsight #48	1994	156	36134
Gunsight #49	1994	157	36135
Gunsight #50	1994	158	36136
Gunsight #50/Amended	2078	464	
Williams Folly	5406	878	36137
Williams Folly #2	5406	879	36138
Santa Rita #1	2148	520	46740
Santa Rita #2	2148	521	46741
Santa Rita #3	2148	522	46742
Santa Rita #4	2148	523	46743
Santa Rita #5	2148	524	46744
Santa Rita #6	2148	525	46745
Santa Rita #7	2148	526	46746
Santa Rita #8A	2170	436	46747
Santa Rita #9	2148	528	46748
Santa Rita #10	2148	529	46749
Santa Rita #11	2148	530	46750
Santa Rita #12	2148	531	46751
Santa Rita #13	2148	532	46752
Santa Rita #14	2148	533	46753
Santa Rita #15	2148	534	46754
Santa Rita #16	2148	535	46755

class
return

RECEIVED
B.L.M. AZ STATE OFFICE
Aug 26 '93
9:00 A.M.
PHOENIX, ARIZONA

<u>Name of Claim</u>	<u>Book</u>	<u>Page Nos.</u>	<u>B.L.M. Serial No.</u>
Santa Rita #17	2148	536	46756
Santa Rita #18	2148	537	46757
Santa Rita #19	2148	538	46758
Santa Rita #20	2148	539	46759
Santa Rita #21	2148	540	46760
Santa Rita #22	2148	541	46761
Santa Rita #23	2148	542	46762
Santa Rita #24	2148	543	46763
Santa Rita #25	2148	544	46764
Santa Rita #26	2148	545	46765
Santa Rita #27	2148	546	46766
Santa Rita #28	2148	547	46767
Santa Rita #29	2148	548	46768
Santa Rita #30	2148	549	46769
Santa Rita #31	2148	550	46770
Catalina #1	2148	518	46771
Catalina #2	2148	517	46772
Catalina #3	2148	516	46773
Catalina #4	2148	515	46774
Catalina #5A	2170	437	46775
Catalina #6A	2170	435	46776
Catalina #7	2148	512	46777
Catalina #8	2148	511	46778
Fred Bennett	936	425	46779
Fred Bennett	712	107	46780
Fred Bennett/Amended	2110	262	
Rosemont #9	936	424	46781
Rosemont #9/Amended	2078	466	
Rosemont #11	936	420	46782
Rosemont #11-A	2078	458	46783
Rosemont #12	936	431	46784
Rosemont #12/Amended	2078	467	
Rosemont #13	936	434	46785
Rosemont #13/Amended	2078	468	
Rosemont #15	936	429	46786
Rosemont #15/Amended	2078	469	
Rosemont #16	936	430	46787
Rosemont #16/Amended	2078	470	
Rosemont #17	936	432	46788
Rosemont #17/Amended	2078	471	
Rosemont #18	936	433	46789
Rosemont #18/Amended	964	472	
Rosemont #21	964	202	46790
Rosemont #21/Amended	2078	473	
Fred Bennett Fraction	2022	338	46791
Last Chance No. 1/Relocation	2929	207	46792
Last Chance No. 2/Relocation	2929	208	46793
Last Chance No. 3/Relocation	2929	209	46794

RECEIVED
8:00 A.M.
BRENIX, ARIZONA

AUG 26 1993

RECEIVED
8:40 A.M. AZ STATE OFFICE

<u>Name of Claim</u>	<u>Book</u>	<u>Page Nos.</u>	<u>B.L.M. Serial No.</u>
Merchant (Mine)	DD	284	46795
Cave	NN	555	46796
Tailor	NN	556	46797
Wedge	821	393	46798
Wedge No. 2	897	182	46799
Strip	821	391	46800
Cuba Fraction	2022	342	46801
Patrick Henry Fraction/Relocation	3486	103	46802
R. G. Ingersoll Fration	2110	265	46803
Daylight Fraction	2110	266	46804
Travis #2	1983	254	46805
Travis #2/Amended	2078	465	
Travis #3	1983	255	46806
Travis #4	1983	256	46807
Travis #4/Amended	2170	455	
Travis #5	1983	257	46808
Travis #6	1983	258	46809
Art	1009	441	46810
Art/Amended	2078	459	
Al	1009	442	46811
Al/Amended	2078	460	
Sam	1009	439	46812
Sam/Amended	2078	461	
Fred	1009	440	46813
Fred/Amended	2078	462	
Bert	1009	443	46814
Bert/Amended	2078	463	
Bob	995	393	46815
Canyon No. 34	6048	1225-26	47482
Canyon No. 35	6048	1227-28	47483
Canyon No. 36	6048	1229-30	47484
Canyon No. 37	6048	1231-32	47485
Canyon No. 38	6048	1233-34	47486
Canyon No. 39	6048	1235-36	47487
Canyon No. 40	6048	1237-38	47488
Canyon No. 41	6048	1239-40	47489
Canyon No. 42	6048	1241-42	47490
Canyon No. 43	6048	1243-44	47491
Canyon No. 64	6048	1285-86	47512
Canyon No. 65	6048	1287-88	47513
Canyon No. 66	6048	1289-90	47514
Canyon No. 67	6048	1291-92	47515
Canyon No. 68	6048	1293-94	47516
Canyon No. 69	6048	1295-96	47517
Canyon No. 70	6048	1297-98	47518
Canyon No. 71	6048	1299-1300	47519
Canyon No. 72	6048	1301-02	47520
Canyon No. 73	6048	1303-04	47521

RECEIVED
9:00 A.M.
PHOENIX, ARIZONA

AUG 26 '93

RECEIVED
81 M. AZ STATE OFFICE

<u>Name of Claim</u>	<u>Book</u>	<u>Page Nos.</u>	<u>B.L.M. Serial No.</u>
Canyon No. 74	6048	1305-06	47522
Canyon No. 75	6048	1307-08	47523
Canyon No. 76	6048	1309-10	47524
Canyon No. 77	6048	1311-12	47525
Canyon No. 78	6048	1313-14	47526
Canyon No. 79	6048	1315-16	47527
Telemeter Fraction	2075	381	62785
Telemeter Fraction/Amended	5013	166	
West End Fraction	2075	383	62786
West End Fraction/Amended	5013	164	
Hattie Fraction	2075	382	62787
Hattie Fraction/Amended	5013	165	
Cactus	6104	1251-52	64123
Travis #7	6104	1253-54	64124
Fox #1	2705	63	64125
Fox #1 Amended	6104	1255-56	
Fox #2	2705	64	64126
Fox #2/Amended	6104	1257-58	
Fox #7	2705	69	64131
Fox #7/Amended	6104	1267-68	
Fox #13	2705	75	64133
Fox #13/Amended	6104	1271-72	
Cloud Rest	SS	511	64134
Cloud Rest/Amended	6104	1273-74	
Big Windy	5406	876	64135
Big Windy Fraction	5406	877	64136
Blue Wing	SS	581	64137
Cloud Rest No. 1	B-B-B	277	64138
Cloud Rest No. 1/Amended	6104	1275-76	
Kent #1 Long John	1936	245	66835
Kent #2 Patricia C.	1936	246	66836
Kent #3 Little Joe	1936	247	66837
Belle of Rosemont	2571	125	66838
Belle of Rosemont/Amended	6216	999-1000	
John	995	395	74390
Joe	995	396	74391
Ben	995	392	74392
Pete	995	394	74393
Adolph Lewisohn	710	346	74394
Adolph Lewisohn	936	419	74395
Rosemont	710	347	74396
Rosemont	936	418	74397
Albert Steinfeld	710	348	74398
Albert Steinfeld	936	427	74399
Hugh Young	712	108	74400
Hugh Young	936	422	74401
Ethel	712	109	74402
Albert	712	110	74403

RECEIVED
 B.L.M. AZ STATE OFFICE
 Aug 26 '93
 PHOENIX, ARIZONA
 9:00 A.M.

admission OK

<u>Name of Claim</u>	<u>Book</u>	<u>Page Nos.</u>	<u>B.L.M. Serial No.</u>
Rosemont #1	908	504	74404
Rosemont #2	908	501	74405
Rosemont #3	908	503	74406
Rosemont #4	908	499	74407
Rosemont #7	936	421	74408
Rosemont #8	936	423	74409
Rosemont #14	936	428	74410
Rosemont #19	964	200	74411
Rosemont #20	964	201	74412
Rosemont #20	908	500	74413
Rosemont #22	964	203	74414
Rosemont #23	908	497	74415
Rosemont #24	908	498	74416
Rosemont #25	908	502	74417
RX	936	426	74418
Flying Dutchman #7A	6121	1269-70	75181
Blue Point No. 2A	6121	1271-72	75182
Alpine #1A	6121	1275-76	75183
Alpine #2A	6121	1277-78	75184
Alpine #3A	6121	1279-80	75185
Alpine #4A	6121	1281-82	75186
Frijole VI A	6159	1135-36	95315
Falcon #1A	6216	899-900	99789
Falcon #2A	6216	901-902	99790
Falcon #3A	6216	903-904	99791
Falcon #4A	6216	905-906	99792
Falcon #5A	6216	907-908	99793
Falcon #6A	6216	908-910	99794
Falcon #7A	6216	911-912	99795
Falcon #8A	6216	913-914	99796
Falcon #9A	6216	915-916	99797
Falcon #10A	6216	917-918	99798
Falcon #11A	6216	919-920	99799
Falcon #12A	6216	921-922	99800
Falcon #13A	6216	923-924	99801
Falcon #14A	9216	925-926	99802
Falcon #15A	6216	927-928	99803
Falcon #16A	6216	929-930	99804
Falcon #17A	6216	931-932	99805
Falcon #18A	6216	933-934	99806
Falcon #19A	6216	935-936	99807
Falcon #20A	6216	937-938	99808
Falcon #21A	6216	939-940	99809
Falcon #22A	6216	941-942	99810
Falcon #27A	6216	943-944	99811
Falcon #28A	6216	945-946	99812
Falcon #29A	6216	947-948	99813
Falcon #30A	6216	949-950	99814

RECEIVED
 B.L.M. AZ STATE OFFICE
 Aug 26 1993
 9:00 A.M.
 PHOENIX, ARIZONA

<u>Name of Claim</u>	<u>Book</u>	<u>Page Nos.</u>	<u>B.L.M.</u> <u>Serial No.</u>
Falcon #31A	6216	951-952	99815
Falcon #32A	6216	953-954	99816
Wasp #62A	6216	963-964	99817
Wasp #63A	6216	965-966	99818
Wasp #219A	6216	967-968	99819
Wasp #220A	6216	969-970	99820
Wasp #221A	6216	971-972	99821
Wasp #222A	6216	973-974	99822
Tecky	6216	997-998	99823
MIA 1 A	6420	1011-13	117293
MIA 2 A	6420	1014-16	117294
MIA 3 A	6420	1017-19	117295
MIA 4 A	6420	1020-22	117296
MIA 5 A	6420	1023-25	117297
MIA 6 A	6420	1026-28	117298
MIA 7 A	6420	1029-31	117299
MIA 8 A	6420	1032-34	117300
MIA 9 A	6420	1035-37	117301
MIA 12A	6420	1043-45	117304
MIA 13A	6420	1046-48	117305
MIA 14A	6420	1049-51	117306
BILLY C.	6522	781-782	129394
Hope 1	8776	919-921	303950
Hope 2	8776	922-924	303951
Hope 3	8776	925-927	303952
Hope 4	8776	928-930	303953
Hope 5	8776	931-933	303954
Hope 6	8776	934-936	303955
Hope 7	8776	937-939	303956
Hope 8	8776	940-942	303957
Hope 9	8776	943-945	303958
Hope 10	8776	946-948	303959
Hope 10-A	8776	949-951	303960
Hope 11	8776	952-954	303961
Hope 12	8776	955-957	303962
Hope 13	8776	958-960	303963
Hope 14	8776	961-963	303964
Hope 14/Amended	8808	596-598	
Hope 15	8776	964-966	303965
Hope 16	8776	967-969	303966
Hope 17	8776	970-972	303967
Hope 18	8776	973-975	303968
Hope 19	8776	976-978	303969
Hope 20	8776	979-981	303970
Hope 21	8776	982-984	303971
Hope 22	8776	985-987	303972
Hope 23	8776	988-990	303973
Hope 23/Amended	8808	593-596	

address ok

address ok

address ok

RECEIVED
S.L.M. AZ STATE OFFICE
Aug 26, 93
9:00 A.M.
PHOENIX, ARIZONA

<u>Name of Claim</u>	<u>Book</u>	<u>Page Nos.</u>	<u>B.L.M.</u> <u>Serial No.</u>
Hope 24	8776	991-993	303974
Hope 25	8776	994-996	303975
Hope 26	8776	997-999	303976
Hope 27	8776	1000-1002	303977
Hope 28	8776	1003-1005	303978
Hope 29	8776	1006-1008	303979
Hope 30	8776	1009-1011	303980
Hope 31	8776	1012-1014	303981
Hope 32	8776	1015-1017	303982
Hope 32/Amended	8808	590- 592	
Hope 33	8776	1018-1020	303983
Hope 34	8776	1021-1023	303984
Hope 35	8776	1024-1026	303985
Hope 36	8776	1027-1029	303986
Hope 37	8776	1030-1032	303987
H-38A	9018	1198-1199	313532
H-39A	9018	1200-1201	313533
H-40A	9018	1202-1203	313534
H-41A	9018	1204-1205	313535
H-42A	9018	1206-1207	313536
H-43A	9018	1208-1209	313537
H-44A	9018	1210-1211	313538
H-45A	9018	1212-1213	313539
H-46A	9018	1214-1215	313540
H-47A	9018	1216-1217	313541
H-48A	9018	1218-1219	313542
H-49A	9018	1220-1221	313543
H-50A	9018	1222-1223	313544
H-51A	9018	1224-1225	313545
H-52A	9018	1226-1227	313546
H-53A	9018	1228-1229	313547
H-54A	9018	1230-1231	313548
H-55A	9018	1232-1233	313549
H-56A	9018	1234-1235	313550
H-57A	9018	1236-1237	313551
H-58A	9018	1238-1239	313552
H-59A	9018	1240-1241	313553
H-60A	9018	1242-1243	313554
H-61A	9018	1244-1245	313555
H-62A	9018	1246-1247	313556
H-63A	9018	1248-1249	313557
H-64A	9018	1250-1251	313558
H-65A	9018	1252-1253	313559
H-66A	9018	1254-1255	313560
H-67A	9018	1256-1257	313561
H-68A	9018	1258-1259	313562
H-69A	9018	1260-1261	313563
H-70A	9018	1262-1263	313564

RECEIVED
B.L.M. AZ STATE OFFICE
Aug 26 '93
9:00 A.M.
PHOENIX, ARIZONA

<u>Name of Claim</u>	<u>Book</u>	<u>Page Nos.</u>	<u>B.L.M.</u> <u>Serial No.</u>
H-71A	9018	1264-1265	313565
H-72A	9018	1266-1267	313566
H-73A	9018	1268-1269	313567
H-74A	9018	1270-1271	313568
H-75A	9018	1272-1273	313569
H-76A	9018	1274-1275	313570
H-77A	9018	1276-1277	313571
H-78A	9018	1278-1279	313572
H-79A	9018	1280-1281	313573
H-80A	9018	1282-1283	313574
H-81A	9018	1284-1285	313575
H-82A	9018	1286-1287	313576
H-83A	9018	1288-1289	313577
H-84A	9018	1290-1291	313578
H-85A	9018	1292-1293	313579
H-86A	9018	1294-1295	313580
H-87A	9018	1296-1297	313581
H-88A	9018	1298-1299	313582
H-89A	9018	1300-1301	313583
H-90A	9018	1302-1303	313584
H-91A	9018	1304-1305	313585
H-92A	9018	1306-1307	313586
H-93A	9018	1308-1309	313587
H-94A	9018	1310-1311	313588
H-95A	9018	1312-1313	313589
H-96A	9018	1314-1315	313590
H-97A	9018	1316-1317	313591
H-98A	9018	1318-1319	313592
H-99A	9018	1320-1321	313593
H-100A	9018	1322-1323	313594
H-101A	9018	1324-1325	313595
H-102A	9018	1326-1327	313596
H-103A	9018	1328-1329	313597
H-104A	9018	1330-1331	313598
H-105A	9018	1332-1333	313599
H-106A	9018	1334-1335	313600
H-107A	9018	1336-1337	313601
H-108A	9018	1338-1339	313602
H-109A	9018	1340-1341	313603
H-110A	9018	1342-1343	313604
H-111A	9018	1344-1345	313605
H-112A	9018	1346-1347	313606
H-113A	9018	1348-1349	313607
H-114A	9018	1350-1351	313608
H-115A	9018	1352-1353	313609
H-116A	9018	1354-1355	313610
H-117A	9018	1356-1357	313611
H-118A	9018	1358-1359	313612

PHOENIX, ARIZONA
9:00 A.M.

AUG 26 1938

RECEIVED
B.L.M. AZ STATE OFFICE

<u>Name of Claim</u>	<u>Book</u>	<u>Page Nos.</u>	<u>B.L.M.</u> <u>Serial No.</u>
H-119A	9018	1360-1361	313613
H-120A	9018	1362-1363	313614
H-121A	9018	1364-1365	313615
H-122A	9018	1366-1367	313616
H-123A	9018	1368-1369	313617
H-124A	9018	1370-1371	313618
H-125A	9018	1372-1373	313619
H-126A	9018	1374-1375	313620
H-127A	9018	1376-1377	313621
H-128A	9018	1378-1379	313622
H-129A	9018	1380-1381	313623
H-130A	9018	1382-1383	313624
H-131A	9018	1384-1385	313625
H-132A	9018	1386-1387	313626
H-133A	9018	1388-1389	313627
H-134A	9018	1390-1391	313628
H-135A	9018	1392-1393	313629
H-136A	9018	1394-1395	313630
H-137A	9018	1396-1397	313631
H-138A	9018	1398-1399	313632
H-139A	9018	1400-1401	313633
H-140A	9018	1402-1403	313634
H-141A	9018	1404-1405	313635
H-142A	9018	1406-1407	313636
H-143A	9018	1408-1409	313637
H-144A	9018	1410-1411	313638
H-145A	9018	1412-1413	313639
H-146A	9018	1414-1415	313640
H-147A	9018	1416-1417	313641
H-148A	9018	1418-1419	313642
H-149A	9018	1420-1421	313643
H-150A	9018	1422-1423	313644
H-151A	9018	1424-1425	313645
H-152A	9018	1426-1427	313646
H-153A	9018	1428-1429	313647
H-154A	9018	1430-1431	313648
H-155A	9018	1432-1433	313649
H-156A	9018	1434-1435	313650
H-157A	9018	1436-1437	313651
H-158A	9018	1438-1439	313652
H-159A	9018	1440-1441	313653
H-160A	9018	1442-1443	313654
H-161A	9018	1444-1445	313655
H-162A	9018	1446-1447	313656
H-163A	9018	1448-1449	313657
H-164A	9018	1450-1451	313658
H-165A	9018	1452-1453	313659
H-166A	9018	1454-1455	313660

RECEIVED
B.L.M. AZ STATE OFFICE
Aug 26 1993
9:00 A.M.
PHOENIX, ARIZONA

<u>Name of Claim</u>	<u>Book</u>	<u>Page Nos.</u>	<u>B.L.M. Serial No.</u>
H-167A	9018	1456-1457	313661
H-168A	9018	1458-1459	313662
H-169A	9018	1460-1461	313663
H-170A	9018	1462-1463	313664
H-171A	9018	1464-1465	313665
H-172A	9018	1466-1467	313666
H-173A	9018	1468-1469	313667
H-174A	9018	1470-1471	313668
H-175A	9018	1472-1473	313669
H-176A	9018	1474-1475	313670
H-177A	9018	1476-1477	313671
H-178A	9018	1478-1479	313672
H-179A	9018	1480-1481	313673
H-180A	9018	1482-1483	313674
H-181A	9018	1484-1485	313675
H-182A	9018	1486-1487	313676
H-183A	9018	1488-1489	313677
H-187A	9018	1490-1491	313678
H-188A	9018	1492-1493	313679
H-189A	9018	1494-1495	313680
H-190A	9018	1496-1497	313681
H-191A	9018	1498-1499	313682
H-192A	9018	1500-1501	313683
H-194A	9018	1502-1503	313684
H-195A	9018	1504-1505	313685
H-196A	9018	1506-1507	313686
H-197A	9018	1508-1509	313687
H-198A	9018	1510-1511	313688
H-199A	9018	1512-1513	313689

That all of said mining claims are owned by ASARCO Incorporated the mailing address for which is P.O. Box 5747, Tucson, Arizona 85703;

Claims are located in Sections 1, 2, 11, 12, 13, 14, 24, 25, & 36, T18S, R15E; Sections 5, 6, 7, 8, 9, 16, 17, 18, 19, 20, 21, 28, 29, 30, 31, 32, & 33, T18S, R16E; Sections 4, 5, 6, 7, 8, & 9, T19S, R16E; and Sections 1 & 2, T19S, R15E; G&SRB&M.

PAYMENT

825 mining claims x \$200.00 = \$165,000.00

PHOENIX, ARIZONA
9:00 A.M.

AUG 26 1993

RECEIVED
S.L.M. AZ STATE OFFICE

UNITED STATES
DEPARTMENT OF THE INTERIOR
BUREAU OF LAND MANAGEMENT

RECEIPT AND ACCOUNTING ADVICE

No. 2044670 0

WG/AZ 08/26/93

Subject: CLAIM RENTAL FEE 1993 & 1994 (825) 2 67 13 165,000.00

Applicant:

ASARCO
BOX 5747
TUCSON AZ 85703

SAME CK. # 45004474

Remitter:

Assignor:

LEASE MANAGEMENT DATA NEW UPDATE PAYMENT

ORIGINAL SERIAL NO.	ASG.	TYPE	ST.	CTY.	FUND SYMBOL	ACRES/UNITS	RATE
AMC 2196, ET AL							

AMOUNT	ANV. DATE	EXP. DATE	BILL CYC.	S/C	DISTRICT	NEXT BILL	MISC. DATA	U of M	ACTUAL UNITS

ASSIGNMENT SERIAL NO.	ASG.	TYPE	ST.	CTY.	FUND SYMBOL	ACRES/UNITS	RATE

AMOUNT	ANV. DATE	EXP. DATE	BILL CYC.	S/C	DISTRICT	NEXT BILL	MISC. DATA	U of M	ACTUAL UNITS

APPLY REMITTANCE

ACTION	FUND SYMBOL	CTY.	AMOUNT
FILING FEE			
RENTAL			
UNEARNED			
REFUND			
TOTAL			
AMOUNT DUE			

Remarks:

BY:

DATE:

Lease in Escrow?

KGS?

Auto Escalates?

Auto Renew?

Of Interest?

Operating Rights?

Operator

Bond Filed?

FOR MMS USE ONLY

BILLEE NUMBER	FOREST REFUGE
OCS SECTION CODE	

RECEIVED
 BUREAU OF LAND MANAGEMENT
 SEP 18 '92
 PHOENIX, ARIZONA

EXHIBIT A
 TO AFFIDAVIT OF PERFORMANCE
 OF LABOR FOR YEAR
ENDING SEPTEMBER 1, 1992

The following contiguous group of unpatented mining claims are situated in the Helvetia Mining District, Pima County, Arizona. The Location Notices of which are of record in the office of the County Recorder of Pima County, Arizona, and the Bureau of Land Management serial numbers are filed at Phoenix, Arizona.

<u>Name of Claim</u>	<u>Book</u>	<u>Page Nos.</u>	<u>B.L.M. Serial No.</u>
Santa Rita Fraction	2148	510	AMC 2196 .
Santa Rita Fraction/Amended	5436	803	
Cushing Fraction	2022	344	2197 .
Cushing Fraction/Amended	5436	805	
York Fraction	2022	340	2198
York Fraction/Amended	5436	804	
Travis #1	1983	253	2199
Travis #1/Second Amended	5436	806	
Jim	995	391	2200 .
Jim/Amended	5436	802	
Isle Royal Fraction	2054	188	2201
Isle Royal Fraction/Amended	5436	808	
Indian Club Fraction	2054	187	2202
Indian Club Fraction/Amended	5436	809	
Pilot Fraction	2051	261	2203
Pilot Fraction/Amended	5436	810	
A.O.T. Fraction	2054	186	2204
A.O.T. Fraction/Amended	5436	811	
Malachite Fraction	2110	263	2211
Malachite Fraction/Amended	5436	807	
MAX 121 B/Relocation	5609	574	13284
MAX 123 B/Relocation	5609	576	13286
MAX 125 B/Relocation	5609	578	13288
MAX 126 B/Relocation	5609	579	13289
MAX 127 B/Relocation	5609	580	13290
MAX 128 B/Relocation	5609	581	13291
MAX 129 B/Relocation	5609	582	13292

9373 461

174

<u>Name of Claim</u>	<u>Book</u>	<u>Page Nos.</u>	<u>Serial No.</u>
MAX 129 B/Amended	6126	1202-1203	
MAX 130 B/Relocation	5609	583	13293
MAX 131 B/Relocation	5609	584	13294
MAX 132 B/Relocation	5609	585	13295
MAX 133 B/Relocation	5609	586	13296
MAX 134 B/Relocation	5609	587	13297
MAX 135 B/Relocation	5609	588	13298
MAX 136 B/Relocation	5609	589	13299
MAX 137 B/Relocation	5609	590	13300
MAX 138 B/Relocation	5609	591	13301
MAX 139 B/Relocation	5609	592	13302
MAX 140 B/Relocation	5609	593	13303
MAX 141 B/Relocation	5609	594	13304
MAX 142 B/Relocation	5609	595	13305
MAX 143 B/Relocation	5609	596	13306
MAX 144 B/Relocation	5609	597	13307
MAX 145 B/Relocation	5609	598	13308
MAX 146 B/Relocation	5609	599	13309
MAX 147 B/Relocation	5609	600	13310
MAX 148 B/Relocation	5609	601	13311
MAX 149 B/Relocation	5609	602	13312
MAX 150 B/Relocation	5609	603	13313
MAX 150 B/Amended	7073	604-605	
MAX 151 B/Relocation	5609	604	13314
MAX 152 B/Relocation	5609	605	13315
MAX 152 B/Amended	7073	606-607	
MAX 153 B/Relocation	5609	606	13316
MAX 154 B/Relocation	5609	607	13317
MAX 154 B/Relocation	7073	608-609	
MAX 155 B/Relocation	5609	608	13318
MAX 156 B/Relocation	5609	609	13319
MAX 156 B/Amended	7073	610-611	
Rosalind	314	120	14972
Rosalind/Amended	1062	539	
Michael M.	314	117	14973
Michael M./Amended	1062	540	
Lydia J.	314	119	14974
Lydia J./Amended	1062	541	
Ida D.	314	118	14975
Ida D./Amended	1062	542	
D & D #1	759	202	14976
D & D #1/Amended	1062	543	
D & D #2	759	201	14977
D & D II/Amended	1062	544	
El Frijoli	300	277	14978
Frijoli/Amended	1062	545	
Frijoli II	1062	546	14979
Frijoli III	1062	547	14980

RECEIVED
 B.L.M. 755
 Page 2
 B.L.M. 755
 Page 2

<u>Name of Claim</u>	<u>Book</u>	<u>Page Nos.</u>	<u>B.L.M.</u> <u>Serial No.</u>
Frijoli IV	1062	548	14981
Frijoli V	1062	549	14982
Frijoli VII	1062	551	14984
Frijoli VIII	1062	552	14985
Frijoli IX	1062	553	14986
Frijoli X	1070	494	14987
Frijoli XI	1454	349	14988
Frijoli XI Extension	1454	350	14989
Deering Springs No. 2 A/Relocation	5636	741	15002
Deering Springs No. 4 A/Relocation	5636	742	15003
Deering Springs No. 6 A/Relocation	5636	743	15004
Deering Springs No. 8 A/Relocation	5636	744	15005
Deering Springs No. 10 A/Relocation	5636	745	15006
Deering Springs No. 12 A/Relocation	5636	746	15007
Deering Springs No. 14 A/Relocation	5636	747	15008
Deering Springs No. 15 A/Relocation	5636	748	15009
Deering Springs No. 16 A/Relocation	5636	749	15010
Deering Springs No. 17 A/Relocation	5636	750	15011
Deering Springs No. 17 A/Amended	6126	1204-1205	
Deering Springs No. 21 A/Relocation	5636	751	15012
Deering Springs No. 22 A/Relocation	5636	752	15013
Deering Springs No. 23 A/Relocation	5636	753	15014
Deering Springs No. 24 A/Relocation	5636	754	15015
Deering Springs No. 25 A/Relocation	5636	755	15016
Deering Springs No. 26 A/Relocation	5636	756	15017
Deering Springs No. 27 A/Relocation	5636	757	15018
Deering Springs No. 28 A/Relocation	5636	758	15019
Deering Springs No. 28 A/Amended	6126	1206-1207	
Deering Springs No. 29 A/Relocation	5636	759	15020
Deering Springs No. 30 A/Relocation	5636	760	15021
Deering Springs No. 31 A/Relocation	5636	761	15022
Deering Springs No. 32 A/Relocation	5636	762	15023
Deering Springs No. 33 A/Relocation	5636	763	15024
Deering Springs No. 34 A/Relocation	5636	764	15025
Deering Springs No. 35 A/Relocation	5636	765	15026
Deering Springs No. 36 A/Relocation	5636	766	15027
Deering Springs No. 37 A/Relocation	5636	767	15028
Deering Springs No. 38 A/Relocation	5636	768	15029
Deering Springs No. 39 A/Relocation	5636	769	15030
Deering Springs No. 42 A/Relocation	5636	770	15031
Deering Springs No. 51 A/Relocation	5636	771	15032
Deering Springs No. 52 A/Relocation	5636	772	15033
Kid 1	3368	529	25210
Kid 2	3368	530	25211
Kid 3	3368	531	25212
Kid 4	3368	532	25213
Kid 5	3368	533	25214
Kid 6	3368	534	25215

9373

463

RECEIVED
 76. 01 25

RECEIVED
 76. 01 25

<u>Name of Claim</u>	<u>Book</u>	<u>Page Nos.</u>	<u>B.L.M.</u> <u>Serial No.</u>
Kid 7	3368	535	25216
Kid 8	3368	537	25217
Kid 9	3368	536	25218.
Kid 10	3368	538	25219.
Kid 11	3368	539	25220.
Kid 12	3368	540	25221.
Kid 13	3368	541	25222.
Kid 14	3368	542	25223.
Kid 15	3368	543	25224.
Kid 16	3368	544	25225
Kid 17	3368	545	25226
Kid 18	3368	546	25227.
Kid 19	3368	547	25228.
Kid 20	3368	548	25229.
Kid 21	3368	549	25230.
Kid 22	3368	550	25231.
Kid 23	3368	551	25232.
Kid 24	3368	552	25233.
Kid 25	3368	553	25234.
Kid 26	3368	554	25235.
Kid 27	3368	555	25236.
Kid 28	3368	556	25237.
Kid 29	3368	557	25238.
Kid 29/Amended	6216	1001-1002	
Kid 34	3368	562	25243.
Kid 35	3368	563	25244.
Kid 36	3368	564	25245.
Kid 37	3368	565	25246
Kid 38	3368	566	25247.
Kid 39	3368	567	25248.
Kid 40	3368	568	25249.
Kid 41	3368	569	25250.
Kid 42	3368	570	25251.
Kid 43	3368	571	25252.
Kid 44	3368	572	25253.
Kid 45	3368	573	25254.
Kid 46	3368	574	25255.
Kid 46/Amended	6216	1003-1004	
Kid 47	3368	575	25256.
Kid 47/Amended	6216	1005-1006	
Wasp 52	3786	52	25257.
Wasp 52/Amended	6216	955-956	
Wasp 53	3786	53	25258.
Wasp 53/Amended	6216	957-958	
Wasp 54	3786	54	25259.
Wasp 55	3786	55	25260.
Wasp 56	3786	56	25261.
Wasp 57	3786	57	25262.

RECEIVED
 SEP 11 1957
 BUREAU OF LAND MANAGEMENT

RECEIVED
 SEP 11 1957
 BUREAU OF LAND MANAGEMENT

43

9373

464

<u>Name of Claim</u>	<u>Book</u>	<u>Page Nos.</u>	<u>B.L.M. Serial No.</u>
Wasp 58	3786	58	25263 .
Wasp 58/Amended	3842	133	
Wasp 60	3786	59	25264 .
Wasp 60/Amended	6216	959-960	
Wasp 61	3786	60	25265 .
Wash 61/Amended	6216	961-962	
Wasp 101	3786	63	25268 .
Wasp 102	3786	64	25269 .
Wasp 103	3786	65	25270 .
Wasp 104	3786	66	25271 .
Wasp 105	3786	67	25272 .
Wasp 106	3786	68	25273 .
Wasp 107	3786	69	25274 .
Wasp 107	3786	70	25275 .
Wasp 111	3786	71	25276 .
Wasp 112	3786	72	25277 .
Wasp 113	3786	73	25278 .
Wasp 114	3786	74	25279 .
Wasp 115	3786	75	25280 .
Wasp 116	3786	76	25281 .
Wasp 117	3786	77	25282 .
Wasp 118	3786	78	25283 .
Wasp 119	3786	79	25284 .
Wasp 120	3786	80	25285 .
Wasp 121	3786	81	25286 .
Wasp 122	3786	82	25287 .
Wasp 123	3786	83	25288 .
Wasp 124	3786	84	25289 .
Wasp 125	3786	85	25290 .
Wasp 126	3786	86	25291 .
Wasp 127	3786	87	25292 .
Wasp 128	3786	88	25293 .
Wasp 129	3786	89	25294 .
Wasp 130	3786	90	25295 .
Wasp 201	3786	91	25296 .
Wasp 202	3786	92	25297 .
Wasp 203	3786	93	25298 .
Wasp 204	3786	94	25299 .
Wasp 205	3786	95	25300 .
Wasp 206	3786	96	25301 .
Wasp 207	3786	97	25302 .
Wasp 208	3786	98	25303 .
Wasp 209	3786	99	25304 .
Wasp 210	3786	100	25305 .
Wasp 211	3786	101	25306 .
Wasp 212	3786	102	25307 .
Wasp 213	3786	103	25308 .
Wasp 214	3786	104	25309 .
Wasp 215	3786		

RECEIVED
 SEP 18 1952

25304
 25305
 25306
 25307
 25308
 25309

45

<u>Name of Claim</u>	<u>Book</u>	<u>Page Nos.</u>	<u>B.L.M.</u> <u>Serial No.</u>
Wasp 216	3786	105	25310 .
Wasp 217	3786	106	25311 .
Wasp 218	3786	107	25312 .
Wasp 313	3786	144	25349 .
Wasp 315	3786	146	25351 .
Wasp 317	3786	148	25353 .
Wasp 319	3786	150	25355 .
Wasp 319/Amended	6216	975-976	
Wasp 321	3786	152	25357 .
Wasp 321/Amended	6216	977-978	
Wasp 323	3786	154	25359 .
Wasp 323/Amended	6216	979-980	
Wasp 325	3786	156	25361 .
Wasp 325/Amended	6216	981-982	
Wasp 327	3786	158	25363 .
Wasp 327/Amended	6116	983-984	
Wasp 329	3786	160	25365 .
Wasp 329/Amended	6216	985-986	
Wasp 331	3786	162	25367 .
Wasp 331/Amended	6216	987-988	
Wasp 333	3786	164	25369 .
Wasp 333/Amended	6216	989-990	
Wasp 335	3786	166	25371 .
Wasp 335/Amended	6216	991-992	
Wasp 337	3786	168	25373 .
Wasp 337/Amended	6216	993-994	
Wasp 339	3786	170	25375 .
Wasp 339/Amended	6216	995-996	
Wasp 341	3786	172	25377 .
Wasp 343	3786	174	25379 .
Wasp 344	3786	175	25380 .
Wasp 345	3786	176	25381 .
Wasp 346	3786	177	25382 .
Wasp 347	3786	178	25383 .
Wasp 348	3786	179	25384 .
Wasp 349	3786	180	25385 .
Wasp 350	3786	181	25386 .
Wasp 351	3786	182	25387 .
Wasp 352	3786	183	25388 .
Wasp 353	3786	184	25389 .
Wasp 354	3786	185	25390 .
Max 41	4792	584	25662 .
Max 43	4792	586	25664 .
Max 45	4792	588	25666 .
Max 47	4792	590	25668 .
Max 49	4792	592	25670 .
Max 71	4792	614	25692 .
Max 72	4792	615	25693 .

RECEIVED
 SEP 10 1942

9373

465

<u>Name of Claim</u>	<u>Book</u>	<u>Page Nos.</u>	<u>B.L.M.</u> <u>Serial No.</u>
Max 73	4792	616	25694 .
Max 74	4792	617	25695 .
Max 75	4792	618	25696 .
Max 76	4792	619	25697 .
Max 77	4792	620	25698 .
Max 78	4792	621	25699 .
Max 79	4792	622	25700 .
Max 80	4792	623	25701 .
Max 81	4792	624	25702 .
Max 82	4792	625	25703 .
Max 83	4792	626	25704 .
Max 84	4792	627	25705 .
Max 85	4792	628	25706 .
Max 86	4792	629	25707 .
Max 87	4792	630	25708 .
Max 88	4792	631	25709 .
Max 89	4792	632	25710 .
Max 90	4792	633	25711 .
Max 91	4792	634	25712 .
Max 93	4792	636	25714 .
Max 95	4792	638	25716 .
Max 97	4792	640	25718 .
Max 99	4792	642	25720 .
Max 101	4792	644	25722 .
Max 102	4792	645	25723 .
Max 103	4792	646	25724 .
Max 104	4792	647	25725 .
Max 105	4792	648	25726 .
Max 106	4792	649	25727 .
Max 107	4792	650	25728 .
Max 108	4792	651	25729 .
Max 109	4792	652	25730 .
Max 110	4792	653	25731 .
Max 111	4792	654	25732 .
Max 112	4792	655	25733 .
Max 113	4792	656	25734 .
Max 114	4792	657	25735 .
Max 115	4792	658	25736 .
Max 116	4792	659	25737 .
Max 117	4792	660	25738 .
Max 118	4792	661	25739 .
Max 119	4792	662	25740 .
Max 120	4792	663	25741 .
Elk 1	3368	576	27423 .
Elk 2	3368	577	27424 .
Elk 3	3368	578	27425 .
Elk 4	3368	579	27426 .
Elk 5	3368	580	27427 .

PHOTODUPLICATION SERVICE
 SEP 10 1972

9373

457

48

<u>Name of Claim</u>	<u>Book</u>	<u>Page Nos.</u>	<u>B.L.M. Serial No.</u>
Elk 6	3368	581	27428.
Elk 35	3368	610	27451.
Elk 35/Amended	6121	1273-1274	
Elk 36	3368	611	27452.
Elk 37	3368	612	27453.
Elk 39	3368	614	27455.
Elk 41	3368	616	27457.
Elk 43	3368	618	27459.
Elk 45	3368	620	27461.
Elk 47	3368	622	27463.
Elk 70	3368	645	27465.
Elk 71	3368	646	27466.
Elk 72	3368	647	27467.
Elk 73	3368	648	27468.
Elk 74	3368	649	27469.
Elk 75	3368	650	27470.
Elk 76	3368	651	27471.
Elk 77	3368	652	27472.
Elk 78	3368	653	27473.
Elk 79	3368	654	27474.
Elk 80	3368	655	27475.
Elk 81	3368	656	27476.
Elk 83	3368	658	27478.
Elk 85	3368	660	27480.
Elk 87	3368	662	27482.
Alpine #5	2221	495	27513.
Alpine #5/Amended	6121	1283-1284	
Alpine #6	2221	496	27514.
Alpine #6/Amended	6121	1285-1286	
Alpine #7	2221	497	27515.
Apline #7/Amended	6121	1287-1288	
Apline #8	2221	498	27516.
Apline #8/Amended	6121	1289-1290	
Alpine #9	2221	499	27517.
Alpine #9/Amended	6121	1291-1292	
Alpine #10	2221	500	27518.
Alpine #10/Amended	6121	1293-1294	
Alpine #11	2221	501	27519.
Alpine #11/Amended	6121	1295-1296	
Alpine #12	2221	502	27520.
Alpine #12/Amended	6121	1297-1298	
Alpine #13	2221	503	27521.
Alpine #14	2221	504	27522.
Alpine #15	2221	505	27523.
Alpine #16	2221	506	27524.
Alpine #17	2221	507	27525.
Alpine #18	2221	508	27526.
Alpine #19	2230	138	27527.

RECEIVED
 B.L.M.
 SEP 10 1972

9373

468

<u>Name of Claim</u>	<u>Book</u>	<u>Page Nos.</u>	<u>B.L.M. Serial No.</u>
Alpine #20	2230	139	27528 .
Alpine #21	2230	140	27529 .
Alpine #22	2230	141	27530 .
Alpine #23	2230	142	27531 .
Alpine #24	2230	143	27532 .
Santa Rita Wedge	5901	1379	28871 .
Buzzard No. 5	2089	294	36021 .
Shadow #4	2827	66	36025 .
John 1	3934	508	36026 .
John 2	3934	509	36027 .
Flying Dutchman No. 2	2089	295	36028 .
Flying Dutchman No. 3	2089	296	36029 .
Flying Dutchman No. 4	2089	297	36030 .
Flying Dutchman No. 5	2089	298	36031 .
Flying Dutchman No. 6	2089	299	36032 .
Flying Dutchman No. 6/Amended	6121	1267-1268	
Black Bess No. 2	2089	290	36034 .
K.W.L.	2078	442	36036 .
G.E.J.	2078	443	36037 .
R.F.E.	2078	444	36038 .
R.C.M.	2078	445	36039 .
Sycamore #1	2078	446	36040 .
Sycamore #2	2078	447	36041 .
Sycamore #3	2078	448	36042 .
Sycamore #4	2078	449	36043 .
Sycamore #4/Amended	6121	1299-1300	
Sycamore #5	2078	450	36044 .
Sycamore #5/Amended	6121	1301-1302	
Sycamore #6	2078	451	36045 .
Sycamore #6/Amended	6121	1303-1304	
Sycamore #7	2078	452	36046 .
Sycamore #7/Amended	6121	1305-1306	
Sycamore #8	2078	453	36047 .
Sycamore #8/Amended	6121	1307-1308	
Sycamore #9	2078	454	36048 .
Sycamore #10	2078	455	36049 .
Sycamore #11	2078	456	36050
Sycamore #12	2078	457	36051 .
Naragansett Extension #1	937	372	36052 .
Naragansett Extension #2	937	373	36053 .
Naragansett Extension #3	937	374	36054 .
Naragansett Extension #4	937	375	36055 .
Naragansett Extension #5	937	376	36056 .
Naragansett Extension #6	937	377	36057 .
Naragansett Extension #7	937	378	36058 .
Naragansett Extension #8	937	379	36059 .
Naragansett Extension #9	2020	358	36060 .
Schwab Extension #1 North West	1271	92	36061 .

9373

469

PHOTOCOPYED
 76. 11. 45
 SEP 18 1972
 B.L.M.
 RENO, NV

42

<u>Name of Claim</u>	<u>Book</u>	<u>Page Nos.</u>	<u>B.L.M.</u> <u>Serial No.</u>
Rocky 1	3726	117	36062 .
Amole No. 2	2051	262	36063 .
Falls No. 2	2051	263	36064 .
Falls No. 3	2110	267	36065
Falls No. 4	2110	268	36066
Perry No. 1	2112	11	36067 .
Perry #2	2112	12	36068 .
Perry #3	2112	13	36069 .
Perry #4	2112	14	36070 .
Perry #7	2112	17	36073 .
Perry #8	2112	18	36074 .
Perry #9	2112	19	36075 .
Perry #10	2112	20	36076 .
Perry #11	2112	21	36077 .
Perry #12	2112	22	36078 .
Perry #15	2112	25	36081 .
Perry #15/Amended	2139	441	
Perry #16	2112	26	36082 .
Perry #17	2112	27	36083 .
Perry #18	2112	28	36084 .
Perry #18/Amended	2139	442	
Gunsite 1-A	1980	353	36086 .
Gunsite No. 2	1941	339	36087 .
Gunsite No. 2/Amended	1980	354	
Gunsite No. 3	1941	340	36088 .
Gunsite No. 4	1941	341	36089 .
Gunsite 5A	2022	341	36090 .
Gunsite 6-B	2110	264	36091 .
Gunsite No. 7	1941	344	36092 .
Gunsite 7A	2411	174	36093 .
Gunsite No. 8	1941	345	36094 .
Gunsite No. 9	1941	346	36095 .
Gunsite No. 10	1941	347	36096 .
Gunsite No. 11	1941	348	36097 .
Gunsite No. 12	1941	349	36098 .
Gunsite No. 13	1941	350	36099 .
Gunsite No. 14	1941	351	36100 .
Gunsite No. 15	1941	352	36101 .
Gunsite No. 16	1941	353	36102 .
Gunsite No. 17	1941	354	36103 .
Gunsite No. 18	1941	355	36104 .
Gunsite No. 19	1941	356	36105 .
Gunsite No. 20	1941	357	36106 .
Gunsite No. 21	1941	358	36107 .
Gunsite No. 22	1941	359	36108 .
Gunsight No. 23	1967	324	36109 .
Gunsight No. 23/Amended	2022	343	
Gunsite No. 24	1943	14	36110 .

9373

470

44

RECEIVED
B.L.M.
76. 11. 18

<u>Name of Claim</u>	<u>Book</u>	<u>Page Nos.</u>	<u>B.L.M. Serial No.</u>
Gunsite No. 24/Amended	1980	355	
Gunsite No. 25	1943	15	36111.
Gunsite No. 26	1943	16	36112.
Gunsite No. 27	1943	13	36113.
Gunsight No. 28	1967	325	36114.
Gunsight No. 29	1967	326	36115.
Gunsight No. 30	1967	327	36116.
Gunsight No. 31	1967	328	36117.
Gunsight No. 32	1967	329	36118.
Gunsight No. 33	1967	330	36119.
Gunsight No. 34	1967	331	36120.
Gunsight No. 35	1967	332	36121.
Gunsight No. 36	1967	333	36122.
Gunsight No. 37	1967	334	36123.
Gunsight No. 38	1967	335	36124.
Gunsight No. 39	1967	336	36125.
Gunsight No. 40	1967	337	36126.
Gunsight No. 41	1967	338	36127.
Gunsight No. 42	1967	339	36128.
Gunsight No. 43	1967	340	36129.
Gunsight 44	1994	152	36130.
Gunsight 44/Amended	6420	1007-1008	
Gunsight #45	1994	153	36131.
Gunsight #45/Amended	6420	1009-1010	
Gunsight #46	1994	154	36132.
Gunsight #47	1994	155	36133.
Gunsight #48	1994	156	36134.
Gunsight #49	1994	157	36135.
Gunsight #50	1994	158	36136.
Gunsight #50/Amended	2078	464	
Williams Folly	5406	878	36137.
Williams Folly #2	5406	879	36138.
Santa Rita #1	2148	520	46740.
Santa Rita #2	2148	521	46741.
Santa Rita #3	2148	522	46742.
Santa Rita #4	2148	523	46743.
Santa Rita #5	2148	524	46744.
Santa Rita #6	2148	525	46745.
Santa Rita #7	2148	526	46746.
Santa Rita #8A	2170	436	46747.
Santa Rita #9	2148	528	46748.
Santa Rita #10	2148	529	46749.
Santa Rita #11	2148	530	46750.
Santa Rita #12	2148	531	46751.
Santa Rita #13	2148	532	46752.
Santa Rita #14	2148	533	46753.
Santa Rita #15	2148	534	46754.
Santa Rita #16	2148	535	46755.

SEARCHED
 INDEXED
 SERIALIZED
 FILED

SEP 18 '92
 76.81

44

9373

471

<u>Name of Claim</u>	<u>Book</u>	<u>Page Nos.</u>	<u>B.L.M. Serial No.</u>
Santa Rita #17	2148	536	46756 .
Santa Rita #18	2148	537	46757 .
Santa Rita #19	2148	538	46758 .
Santa Rita #20	2148	539	46759 .
Santa Rita #21	2148	540	46760 .
Santa Rita #22	2148	541	46761 .
Santa Rita #23	2148	542	46762 .
Santa Rita #24	2148	543	46763 .
Santa Rita #25	2148	544	46764 .
Santa Rita #26	2148	545	46765 .
Santa Rita #27	2148	546	46766 .
Santa Rita #28	2148	547	46767 .
Santa Rita #29	2148	548	46768 .
Santa Rita #30	2148	549	46769 .
Santa Rita #31	2148	550	46770 .
Catalina #1	2148	518	46771 .
Catalina #2	2148	517	46772 .
Catalina #3	2148	516	46773 .
Catalina #4	2148	515	46774 .
Catalina #5A	2170	437	46775 .
Catalina #6A	2170	435	46776 .
Catalina #7	2148	512	46777 .
Catalina #8	2148	511	46778 .
Fred Bennett	936	425	46779 .
Fred Bennett	712	107	46780 .
Fred Bennett/Amended	2110	262	
Rosemont #9	936	424	46781 .
Rosemont #9/Amended	2078	466	
Rosemont #11	936	420	46782 .
Rosemont #11-A	2078	458	46783 .
Rosemont #12	936	431	46784 .
Rosemont #12/Amended	2078	467	
Rosemont #13	936	434	46785 .
Rosemont #13/Amended	2078	468	
Rosemont #15	936	429	46786 .
Rosemont #15/Amended	2078	469	
Rosemont #16	936	430	46787 .
Rosemont #16/Amended	2078	470	
Rosemont #17	936	432	46788 .
Rosemont #17/Amended	2078	471	
Rosemont #18	936	433	46789
Rosemont #18/Amended	2078	472	
Rosemont #21	964	202	46790 .
Rosemont #21/Amended	2078	473	
Fred Bennett Fraction	2022	338	
Last Chance No. 1/Relocation	2929	207	46791 .
Last Chance No. 2/Relocation	2929	208	46792 .
Last Chance No. 3/Relocation	2929	209	46793 .
			46794 .

9373

472

RECEIVED
BLM
SEP 10 1972
75. 01 55

<u>Name of Claim</u>	<u>Book</u>	<u>Page Nos.</u>	<u>B.L.M.</u> <u>Serial No.</u>
Merchant (Mine)	DD	284	46795 .
Cave	NN	555	46796 .
Tailor	NN	556	46797 .
Wedge.	821	393	46798 .
Wedge No. 2	897	182	46799 .
Strip	821	391	46800
Cuba Fraction	2022	342	46801
Patrick Henry Fraction/Relocation	3486	103	46802 .
R. G. Ingersoll Fration	2110	265	46803 .
Daylight Fraction	2110	266	46804 .
Travis #2	1983	254	46805 .
Travis #2/Amended	2078	465	
Travis #3	1983	255	46806 .
Travis #4	1983	256	46807 .
Travis #4/Amended	2170	455	
Travis #5	1983	257	46808 .
Travis #6	1983	258	46809 .
Art	1009	441	46810 .
Art/Amended	2078	459	
Al	1009	442	46811 .
Al/Amended	2078	460	
Sam	1009	439	46812 .
Sam/Amended	2078	461	
Fred	1009	440	46813 .
Fred/Amended	2078	462	
Bert	1009	443	46814 .
Bert/Amended	2078	463	
Bob	995	393	46815 .
Canyon No. 34	6048	1225-26	47482 .
Canyon No. 35	6048	1227-28	47483 .
Canyon No. 36	6048	1229-30	47484 .
Canyon No. 37	6048	1231-32	47485 .
Canyon No. 38	6048	1233-34	47486 .
Canyon No. 39	6048	1235-36	47487 .
Canyon No. 40	6048	1237-38	47488 .
Canyon No. 41	6048	1239-40	47489 .
Canyon No. 42	6048	1241-42	47490 .
Canyon No. 43	6048	1243-44	47491 .
Canyon No. 64	6048	1285-86	47512 .
Canyon No. 65	6048	1287-88	47513 .
Canyon No. 66	6048	1289-90	47514 .
Canyon No. 67	6048	1291-92	47515 .
Canyon No. 68	6048	1293-94	47516 .
Canyon No. 69	6048	1295-96	47517 .
Canyon No. 70	6048	1297-98	47518 .
Canyon No. 71	6048	1299-1300	47519 .
Canyon No. 72	6048	1301-02	47520 .
Canyon No. 73	6048	1303-04	47521 .

9373

473

41

<u>Name of Claim</u>	<u>Book</u>	<u>Page Nos.</u>	<u>B.L.M. Serial No.</u>
Canyon No. 74	6048	1305-06	47522 .
Canyon No. 75	6048	1307-08	47523 .
Canyon No. 76	6048	1309-10	47524 .
Canyon No. 77	6048	1311-12	47525 .
Canyon No. 78	6048	1313-14	47526 .
Canyon No. 79	6048	1315-16	47527 .
Telemeter Fraction	2075	381	62785 .
Telemeter Fraction/Amended	5013	166	
West End Fraction	2075	383	62786 .
West End Fraction/Amended	5013	164	
Hattie Fraction	2075	382	62787 .
Hattie Fraction/Amended	5013	165	
Cactus	6104	1251-52	64123 .
Travis #7	6104	1253-54	64124 .
Fox #1	2705	63	64125 .
Fox #1 Amended	6104	1255-56	
Fox #2	2705	64	64126 .
Fox #2/Amended	6104	1257-58	
Fox #7	2705	69	64131 .
Fox #7/Amended	6104	1267-68	
Fox #13	2705	75	64133 .
Fox #13/Amended	6104	1271-72	
Cloud Rest	SS	511	64134 .
Cloud Rest/Amended	6104	1273-74	
Big Windy	5406	876	64135 .
Big Windy Fraction	5406	877	64136 .
Blue Wing	SS	581	64137 .
Cloud Rest No. 1	B-B-B	277	64138 .
Cloud Rest No. 1/Amended	6104	1275-76	
Kent #1 Long John	1936	245	66835 .
Kent #2 Patricia C.	1936	246	66836 .
Kent #3 Little Joe	1936	247	66837 .
Belle of Rosemont	2571	125	66838 .
Belle of Rosemont/Amended	6216	999-1000	
John	995	395	74390 .
Joe	995	396	74391 .
Ben	995	392	74392 .
Pete	995	394	74393 .
Adolph Lewisohn	710	346	74394 .
Adolph Lewisohn	936	419	74395 .
Rosemont	710	347	74396 .
Rosemont	936	418	74397 .
Albert Steinfeld	710	348	74398 .
Albert Steinfeld	936	427	74399 .
Hugh Young	712	108	74400 .
Hugh Young	936	422	74401 .
Ethel	712	109	74402 .
Albert	712	110	74403 .

RECEIVED
 BLM SERVICE
 7/18/74
 74403

9373

474

38

<u>Name of Claim</u>	<u>Book</u>	<u>Page Nos.</u>	<u>B.L.M.</u> <u>Serial No.</u>
Rosemont #1	908	504	74404 .
Rosemont #2	908	501	74405 .
Rosemont #3	908	503	74406 .
Rosemont #4	908	499	74407 .
Rosemont #7	936	421	74408 .
Rosemont #8	936	423	74409 .
Rosemont #14	936	428	74410 .
Rosemont #19	964	200	74411 .
Rosemont #20	964	201	74412 .
Rosemont #20	908	500	74413 .
Rosemont #22	964	203	74414 .
Rosemont #23	908	497	74415 .
Rosemont #24	908	498	74416 .
Rosemont #25	908	502	74417 .
RX	936	426	74418 .
Flying Dutchman #7A	6121	1269-70	75181 .
Blue Point No. 2A	6121	1271-72	75182 .
Alpine #1A	6121	1275-76	75183 .
Alpine #2A	6121	1277-78	75184 .
Alpine #3A	6121	1279-80	75185 .
Alpine #4A	6121	1281-82	75186 .
Frijole VI A	6159	1135-36	95315 .
Falcon #1A	6216	899-900	99789 .
Falcon #2A	6216	901-902	99790 .
Falcon #3A	6216	903-904	99791 .
Falcon #4A	6216	905-906	99792 .
Falcon #5A	6216	907-908	99793 .
Falcon #6A	6216	908-910	99794 .
Falcon #7A	6216	911-912	99795 .
Falcon #8A	6216	913-914	99796 .
Falcon #9A	6216	915-916	99797 .
Falcon #10A	6216	917-918	99798 .
Falcon #11A	6216	919-920	99799 .
Falcon #12A	6216	921-922	99800 .
Falcon #13A	6216	923-924	99801 .
Falcon #14A	9216	925-926	99802 .
Falcon #15A	6216	927-928	99803 .
Falcon #16A	6216	929-930	99804 .
Falcon #17A	6216	931-932	99805 .
Falcon #18A	6216	933-934	99806 .
Falcon #19A	6216	935-936	99807 .
Falcon #20A	6216	937-938	99808 .
Falcon #21A	6216	939-940	99809 .
Falcon #22A	6216	941-942	99810 .
Falcon #27A	6216	943-944	99811 .
Falcon #28A	6216	945-946	99812 .
Falcon #29A	6216	947-948	99813 .
Falcon #30A	6216	949-950	99814 .

PHOENIX
 900
 SEP 20 1972
 B.L.M.
 RECEIVED
 48

9373

475

<u>Name of Claim</u>	<u>Book</u>	<u>Page Nos.</u>	<u>B.L.M. Serial No.</u>
Falcon #31A	6216	951-952	99815 .
Falcon #32A	6216	953-954	99816 .
Wasp #62A	6216	963-964	99817 .
Wasp #63A	6216	965-966	99818 .
Wasp #219A	6216	967-968	99819 .
Wasp #220A	6216	969-970	99820 .
Wasp #221A	6216	971-972	99821 .
Wasp #222A	6216	973-974	99822 .
Tecky	6216	997-998	99823 .
MIA 1 A	6420	1011-13	117293 .
MIA 2 A	6420	1014-16	117294 .
MIA 3 A	6420	1017-19	117295 .
MIA 4 A	6420	1020-22	117296 .
MIA 5 A	6420	1023-25	117297 .
MIA 6 A	6420	1026-28	117298 .
MIA 7 A	6420	1029-31	117299 .
MIA 8 A	6420	1032-34	117300 .
MIA 9 A	6420	1035-37	117301 .
MIA 12A	6420	1043-45	117304 .
MIA 13A	6420	1046-48	117305 .
MIA 14A	6420	1049-51	117306 .
BILLY C.	6522	781-782	129394 .
Hope 1	8776	919-921	303950 .
Hope 2	8776	922-924	303951 .
Hope 3	8776	925-927	303952 .
Hope 4	8776	928-930	303953 .
Hope 5	8776	931-933	303954 .
Hope 6	8776	934-936	303955 .
Hope 7	8776	937-939	303956 .
Hope 8	8776	940-942	303957 .
Hope 9	8776	943-945	303958 .
Hope 10	8776	946-948	303959 .
Hope 10-A	8776	949-951	303960 .
Hope 11	8776	952-954	303961 .
Hope 12	8776	955-957	303962 .
Hope 13	8776	958-960	303963 .
Hope 14	8776	961-963	303964 .
Hope 14/Amended	8808	596-598	
Hope 15	8776	964-966	303965 .
Hope 16	8776	967-969	303966 .
Hope 17	8776	970-972	303967 .
Hope 18	8776	973-975	303968 .
Hope 19	8776	976-978	303969 .
Hope 20	8776	979-981	303970 .
Hope 21	8776	982-984	303971 .
Hope 22	8776	985-987	303972 .
Hope 23	8776	988-990	303973 .
Hope 23/Amended	8808	593-596	

RECEIVED
 BLM-NMMA
 PHOENIX, ARIZONA
 10/19/82

46

9373

476

<u>Name of Claim</u>	<u>Book</u>	<u>Page Nos.</u>	<u>B.L.M. Serial No.</u>
Hope 24	8776	991-993	303974 .
Hope 25	8776	994-996	303975 .
Hope 26	8776	997-999	303976 .
Hope 27	8776	1000-1002	303977 .
Hope 28	8776	1003-1005	303978 .
Hope 29	8776	1006-1008	303979 .
Hope 30	8776	1009-1011	303980 .
Hope 31	8776	1012-1014	303981 .
Hope 32	8776	1015-1017	303982 .
Hope 32/Amended	8808	590- 592	
Hope 33	8776	1018-1020	303983 .
Hope 34	8776	1021-1023	303984 .
Hope 35	8776	1024-1026	303985 .
Hope 36	8776	1027-1029	303986 .
Hope 37	8776	1030-1032	303987 .
H-38A	9018	1198-1199	313532 .
H-39A	9018	1200-1201	313533 .
H-40A	9018	1202-1203	313534 .
H-41A	9018	1204-1205	313535 .
H-42A	9018	1206-1207	313536 .
H-43A	9018	1208-1209	313537 .
H-44A	9018	1210-1211	313538 .
H-45A	9018	1212-1213	313539 .
H-46A	9018	1214-1215	313540 .
H-47A	9018	1216-1217	313541 .
H-48A	9018	1218-1219	313542 .
H-49A	9018	1220-1221	313543 .
H-50A	9018	1222-1223	313544 .
H-51A	9018	1224-1225	313545 .
H-52A	9018	1226-1227	313546 .
H-53A	9018	1228-1229	313547 .
H-54A	9018	1230-1231	313548 .
H-55A	9018	1232-1233	313549 .
H-56A	9018	1234-1235	313550 .
H-57A	9018	1236-1237	313551 .
H-58A	9018	1238-1239	313552 .
H-59A	9018	1240-1241	313553 .
H-60A	9018	1242-1243	313554 .
H-61A	9018	1244-1245	313555 .
H-62A	9018	1246-1247	313556 .
H-63A	9018	1248-1249	313557 .
H-64A	9018	1250-1251	313558 .
H-65A	9018	1252-1253	313559 .
H-66A	9018	1254-1255	313560 .
H-67A	9018	1256-1257	313561 .
H-68A	9018	1258-1259	313562 .
H-69A	9018	1260-1261	313563 .
H-70A	9018	1262-1263	313564 .

9373

477

RECEIVED
 BLM
 11/18/92
 PHOENIX, ARIZONA

47
 ✓

<u>Name of Claim</u>	<u>Book</u>	<u>Page Nos.</u>	<u>B.L.M.</u> <u>Serial No.</u>
H-71A	9018	1264-1265	313565 .
H-72A	9018	1266-1267	313566 .
H-73A	9018	1268-1269	313567 .
H-74A	9018	1270-1271	313568 .
H-75A	9018	1272-1273	313569 .
H-76A	9018	1274-1275	313570 .
H-77A	9018	1276-1277	313571 .
H-78A	9018	1278-1279	313572 .
H-79A	9018	1280-1281	313573 .
H-80A	9018	1282-1283	313574 .
H-81A	9018	1284-1285	313575 .
H-82A	9018	1286-1287	313576 .
H-83A	9018	1288-1289	313577 .
H-84A	9018	1290-1291	313578 .
H-85A	9018	1292-1293	313579 .
H-86A	9018	1294-1295	313580 .
H-87A	9018	1296-1297	313581 .
H-88A	9018	1298-1299	313582 .
H-89A	9018	1300-1301	313583 .
H-90A	9018	1302-1303	313584 .
H-91A	9018	1304-1305	313585 .
H-92A	9018	1306-1307	313586 .
H-93A	9018	1308-1309	313587 .
H-94A	9018	1310-1311	313588 .
H-95A	9018	1312-1313	313589 .
H-96A	9018	1314-1315	313590 .
H-97A	9018	1316-1317	313591 .
H-98A	9018	1318-1319	313592 .
H-99A	9018	1320-1321	313593 .
H-100A	9018	1322-1323	313594 .
H-101A	9018	1324-1325	313595 .
H-102A	9018	1326-1327	313596 .
H-103A	9018	1328-1329	313597 .
H-104A	9018	1330-1331	313598 .
H-105A	9018	1332-1333	313599 .
H-106A	9018	1334-1335	313600 .
H-107A	9018	1336-1337	313601 .
H-108A	9018	1338-1339	313602 .
H-109A	9018	1340-1341	313603 .
H-110A	9018	1342-1343	313604 .
H-111A	9018	1344-1345	313605 .
H-112A	9018	1346-1347	313606 .
H-113A	9018	1348-1349	313607 .
H-114A	9018	1350-1351	313608 .
H-115A	9018	1352-1353	313609 .
H-116A	9018	1354-1355	313610 .
H-117A	9018	1356-1357	313611 .
H-118A	9018	1358-1359	313612 .

PHOENIX
 940
 B.L.M.
 313607
 313608
 313609
 313610
 313611
 313612

9373

478

48

<u>Name of Claim</u>	<u>Book</u>	<u>Page Nos.</u>	<u>B.L.M.</u> <u>Serial No.</u>
H-119A	9018	1360-1361	313613 .
H-120A	9018	1362-1363	313614 .
H-121A	9018	1364-1365	313615 .
H-122A	9018	1366-1367	313616 .
H-123A	9018	1368-1369	313617 .
H-124A	9018	1370-1371	313618 .
H-125A	9018	1372-1373	313619 .
H-126A	9018	1374-1375	313620 .
H-127A	9018	1376-1377	313621 .
H-128A	9018	1378-1379	313622 .
H-129A	9018	1380-1381	313623 .
H-130A	9018	1382-1383	313624 .
H-131A	9018	1384-1385	313625 .
H-132A	9018	1386-1387	313626 .
H-133A	9018	1388-1389	313627 .
H-134A	9018	1390-1391	313628 .
H-135A	9018	1392-1393	313629 .
H-136A	9018	1394-1395	313630 .
H-137A	9018	1396-1397	313631 .
H-138A	9018	1398-1399	313632 .
H-139A	9018	1400-1401	313633 .
H-140A	9018	1402-1403	313634 .
H-141A	9018	1404-1405	313635 .
H-142A	9018	1406-1407	313636 .
H-143A	9018	1408-1409	313637 .
H-144A	9018	1410-1411	313638 .
H-145A	9018	1412-1413	313639 .
H-146A	9018	1414-1415	313640 .
H-147A	9018	1416-1417	313641 .
H-148A	9018	1418-1419	313642 .
H-149A	9018	1420-1421	313643 .
H-150A	9018	1422-1423	313644 .
H-151A	9018	1424-1425	313645 .
H-152A	9018	1426-1427	313646 .
H-153A	9018	1428-1429	313647 .
H-154A	9018	1430-1431	313648 .
H-155A	9018	1432-1433	313649 .
H-156A	9018	1434-1435	313650 .
H-157A	9018	1436-1437	313651 .
H-158A	9018	1438-1439	313652 .
H-159A	9018	1440-1441	313653 .
H-160A	9018	1442-1443	313654 .
H-161A	9018	1444-1445	313655 .
H-162A	9018	1446-1447	313656 .
H-163A	9018	1448-1449	313657 .
H-164A	9018	1450-1451	313658 .
H-165A	9018	1452-1453	313659 .
H-166A	9018	1454-1455	313660 .

RECEIVED
 BLM AZS
 PHOENIX, ARIZONA
 3/10/54

9373

479

48

<u>Name of Claim</u>	<u>Book</u>	<u>Page Nos.</u>	<u>B.L.M. Serial No.</u>
H-167A	9018	1456-1457	313661 .
H-168A	9018	1458-1459	313662 .
H-169A	9018	1460-1461	313663 .
H-170A	9018	1462-1463	313664 .
H-171A	9018	1464-1465	313665 .
H-172A	9018	1466-1467	313666 .
H-173A	9018	1468-1469	313667 .
H-174A	9018	1470-1471	313668 .
H-175A	9018	1472-1473	313669 .
H-176A	9018	1474-1475	313670 .
H-177A	9018	1476-1477	313671 .
H-178A	9018	1478-1479	313672 .
H-179A	9018	1480-1481	313673 .
H-180A	9018	1482-1483	313674 .
H-181A	9018	1484-1485	313675 .
H-182A	9018	1486-1487	313676 .
H-183A	9018	1488-1489	313677 .
H-187A	9018	1490-1491	313678 .
H-188A	9018	1492-1493	313679 .
H-189A	9018	1494-1495	313680 .
H-190A	9018	1496-1497	313681 .
H-191A	9018	1498-1499	313682 .
H-192A	9018	1500-1501	313683 .
H-194A	9018	1502-1503	313684 .
H-195A	9018	1504-1505	313685 .
H-196A	9018	1506-1507	313686 .
H-197A	9018	1508-1509	313687 .
H-198A	9018	1510-1511	313688 .
H-199A	9018	1512-1513	313689 .

Claims are located in Sections 1, 2, 11, 12, 13, 14, 24, 25, & 36, T18S, R15E; Sections 5, 6, 7, 8, 9, 16, 17, 18, 19, 20, 21, 28, 29, 30, 31, 32, & 33, T18S, R16E; Sections 4, 5, 6, 7, 8, & 9, T19S, R16E; and Sections 1 & 2, T19S, R15E; G&SRB&M.

900 2 11
 PHOENIX, ARIZONA

SEP 18 '92

RECEIVED
 BLM AZ STATE OFFICE

9373

480

56

ASARCO

Southwestern Mining Department
T. E. Scartaccini
General Manager

September 17, 1992

CERTIFIED MAIL
RETURN RECEIPT REQUESTED

Bureau of Land Management
Arizona State Office
Mining Claims Section
P. O. Box 16563
Phoenix, AZ 85011

Gentlemen:

Mining Claim Annual Recordation
Helvetia Project (825 Claims)
Pima County, Arizona

In accordance with the Federal Land Policy and Management Act (43 C.F.R., Part 3833.2), please find enclosed an exact reproduction of the Affidavit of Labor Performed and Improvements Made for the period September 1, 1991-September 1, 1992, with mining claim serial numbers, as recorded in the Pima County Recorder's office in Book 9373, Pages 460 through 480.

Also, enclosed is ASARCO Incorporated's check in the amount of \$4,125 for the filing fee.

Very truly yours,

T. E. Scartaccini
T. E. Scartaccini

DFS/mck
encls. - Copy of Affidavit & check
cc: Voucher

RECORDED

70.01.553

INDEXED

ASARCO Incorporated P. O. Box 5747 Tucson, Az 85703-0747
1150 North 7th Avenue Phone (602) 792-3010 Fax (602) 624-3369

UNITED STATES
DEPARTMENT OF THE INTERIOR
BUREAU OF LAND MANAGEMENT

RECEIPT AND ACCOUNTING ADVICE

NO. 1925656⁰¹⁴

09/82

09/18/92

Subject: AFFIDAVITS OF ASSESSMENT WORK (605) /

2 5 12

4,125.00

Applicant:

ASARCO INC.
BOX 5747
TUCSON, AZ 85703

SAME - CR #01431

ok

Remitter:

Assignor:

LEASE MANAGEMENT DATA									
<input type="checkbox"/> NEW <input type="checkbox"/> UPDATE <input type="checkbox"/> PAYMENT									
ORIGINAL SERIAL NO.	ASG.	TYPE	ST.	CTY.	FUND SYMBOL			ACRES/UNITS	RATE
APIC 2195, ET AL									
AMOUNT	ANV. DATE	EXP. DATE	BILL CYC.	S/C	DISTRICT	NEXT BILL	MISC. DATA	U of M	ACTUAL UNITS
ASSIGNMENT SERIAL NO.	ASG.	TYPE	ST.	CTY.	FUND SYMBOL			ACRES/UNITS	RATE
AMOUNT	ANV. DATE	EXP. DATE	BILL CYC.	S/C	DISTRICT	NEXT BILL	MISC. DATA	U of M	ACTUAL UNITS

APPLY REMITTANCE			
ACTION	FUND SYMBOL	CTY.	AMOUNT
FILING FEE			
RENTAL			
UNEARNED			
REFUND			
TOTAL			
AMOUNT DUE			

Remarks:

ACK. CP

BY:

DATE:

FOR MMS USE ONLY

BILLEE		FOREST REFUGE
NUMBER		
OCS SECTION		
CODE		

CASE FOLDER COPY

WHEN RECORDED RETURN _____:

ASARCO Incorporated
P. O. Box 5747
Tucson, AZ 85703

RECEIVED
B.L.M. AZ STATE OFFICE

DEC 14 1990

7:45 A.M.
PHOENIX, ARIZONA

2196
13284
14972
15002
25210
27423

AFFIDAVIT OF LABOR PERFORMED
AND IMPROVEMENTS MADE

STATE OF ARIZONA)
) ss
County of Pima)

129394

28871 66835
36021 74390
46740 75181
47482 95315
62785 99789
64123 117293

David F. Skidmore, being first duly sworn, deposes and says that he is a citizen of the United States and more than twenty-one (21) years of age, and resides in Tucson, County of Pima, State of Arizona, and is personally acquainted with the mining claims situated in the Helvetia Mining District, Pima County, Arizona, the names and books and pages of record in the office of the County Recorder of Pima county, Arizona, and the Bureau of Land Management serial numbers of the Notices of Location whereof are as set forth in Exhibit A.

SR

That all of said mining claims are owned by ASARCO Incorporated, the mailing address for which is P. O. Box 5747, Tucson, AZ 85703; that between September 1, 1989 and September 1, 1990, in excess of \$63,000 worth of work and improvements were done and performed for the benefit of each of the described claims. Work and improvements consisted of:

Diamond drilling to further delineate the ore body by CBC Drilling Company. All work was completed under direction of Asarco personnel.

Said labor was performed and improvements made at the expense of ASARCO Incorporated for the benefit of each and all of said mining claims (629) comprising said contiguous group as part of a general plan of exploration, improvements and development, and they tend to explore, improve and develop each and all of said mining claims. The amount expended for and the value of said labor and improvements is more than One Hundred Dollars (\$100.00) for each of the mining claims, and at least said amount was allocated to each of the mining claims. Said expenditure was made in good faith for the purpose of exploring, improving and developing said contiguous group of mining claims, and was intended as annual labor and improvements for each and all of the described unpatented lode mining claims for the assessment year ending at 12:00 o'clock Meridian, September 1, 1990.

ASARCO Incorporated

By

David F. Skidmore
David F. Skidmore

STATE OF ARIZONA)
) ss
County of Pima)

The foregoing instrument was acknowledged before me this 5th day of

November, 1990, by David F. Skidmore.

My Commission Expires Nov. 28, 1992

My Commission Expires _____

Mildred C. Koepfen
Notary Public

UNITED STATES
DEPARTMENT OF THE INTERIOR
BUREAU OF LAND MANAGEMENT

RECEIPT AND ACCOUNTING ADVICE

NO. 100 000

SM/AZ 12/14/90

Subject:

AFFIDAVITS OF ASSESSMENT WORK (629)

2 75 12

OK
3,145.00

Applicant:

ASARCO INCORPORATED
P. O. BOX 5747
TUCSON, AZ 85703

Remitter: SAME - CK #4518
792-3010

Assignor:

LEASE MANAGEMENT DATA									
<input type="checkbox"/> NEW <input type="checkbox"/> UPDATE <input type="checkbox"/> PAYMENT									
ORIGINAL SERIAL NO.	ASG.	TYPE	ST.	CTY.	FUND SYMBOL			ACRES/UNITS	RATE
AME 2196, ET AL									
AMOUNT	ANV. DATE	EXP. DATE	BILL CYC.	S/C	DISTRICT	NEXT BILL	MISC. DATA	U of M	ACTUAL UNITS
ASSIGNMENT SERIAL NO.	ASG.	TYPE	ST.	CTY.	FUND SYMBOL			ACRES/UNITS	RATE
AMOUNT	ANV. DATE	EXP. DATE	BILL CYC.	S/C	DISTRICT	NEXT BILL	MISC. DATA	U of M	ACTUAL UNITS
APPLY REMITTANCE									
ACTION	FUND SYMBOL	CTY.	AMOUNT	Remarks:					
FILING FEE				Acknowledged BY: _____ DATE: _____					
RENTAL									
UNEARNED									
REFUND									
TOTAL									
AMOUNT DUE									
<input type="checkbox"/> Lease in Escrow? <input type="checkbox"/> KGS? <input type="checkbox"/> Auto Escalates? <input type="checkbox"/> Auto Renew?				<input checked="" type="checkbox"/> Of Interest? <input checked="" type="checkbox"/> Operating Rights? <input type="checkbox"/> Operator <input type="checkbox"/> Bond Filed?					
FOR MMS USE ONLY									
BILLEE			NUMBER			FOREST REFUGE			
OCS SECTION			CODE						

ACCOUNTING ADVICE COPY

RECEIVED
B.L.M. AZ STATE OFFICE

DEC 14 1990

7:45 A.M.
PHOENIX, ARIZONA

EXHIBIT A
TO AFFIDAVIT OF PERFORMANCE
OF LABOR FOR YEAR
ENDING SEPTEMBER 1, 1990

The following contiguous group of unpatented mining claims are situated in the Helvetia Mining District, Pima County, Arizona. The Location Notices of which are of record in the office of the County Recorder of Pima County, Arizona, and the Bureau of Land Management serial numbers are filed at Phoenix, Arizona.

<u>Name of Claim</u>	<u>Book</u>	<u>Page Nos.</u>	<u>B.L.M. Serial No.</u>
Santa Rita Fraction ✓	2148	510	AMC 2196 ✓
Santa Rita Fraction/Amended	5436	803	
Cushing Fraction ✓	2022	344	2197 ✓
Cushing Fraction/Amended	5436	805	
York Fraction ✓	2022	340	2198 ✓
York Fraction/Amended	5436	804	
Travis #1 ✓	1983	253	2199 ✓
Travis #1/Second Amended	5436	806	
Jim ✓	995	391	2200 ✓
Jim/Amended	5436	802	
Isle Royal Fraction ✓	2054	188	2201 ✓
Isle Royal Fraction/Amended	5436	808	
Indian Club Fraction ✓	2054	187	2202 ✓
Indian Club Fraction/Amended	5436	809	
Pilot Fraction ✓	2051	261	2203 ✓
Pilot Fraction/Amended	5436	810	
A.O.T. Fraction ✓	2054	186	2204 ✓
A.O.T. Fraction/Amended	5436	811	
Malachite Fraction ✓	2110	263	2211 ✓
Malachite Fraction/Amended	5436	807	
MAX 121 B/Relocation ✓	5609	574	13284 ✓
MAX 123 B/Relocation ✓	5609	576	13286 ✓
MAX 125 B/Relocation	5609	578	13288
MAX 126 B/Relocation	5609	579	13289
MAX 127 B/Relocation	5609	580	13290
MAX 128 B/Relocation	5609	581	13291
MAX 129 B/Relocation	5609	582	13292

8910 1051

RECEIVED
B.L.M. AZ STATE OFFICE

DEC 14 1990

7:45 A.M. — Page 2
PHOENIX, ARIZONA

<u>Name of Claim</u>	<u>Book</u>	<u>Page Nos.</u>	<u>B.L.M. Serial No.</u>
MAX 129 B/Amended	6126	1202-1203	
MAX 130 B/Relocation	5609	583	13293
MAX 131 B/Relocation	5609	584	13294
MAX 132 B/Relocation	5609	585	13295
MAX 133 B/Relocation	5609	586	13296
MAX 134 B/Relocation	5609	587	13297
MAX 135 B/Relocation	5609	588	13298
MAX 136 B/Relocation	5609	589	13299
MAX 137 B/Relocation	5609	590	13300
MAX 138 B/Relocation	5609	591	13301
MAX 139 B/Relocation	5609	592	13302
MAX 140 B/Relocation	5609	593	13303
MAX 141 B/Relocation	5609	594	13304
MAX 142 B/Relocation	5609	595	13305
MAX 143 B/Relocation	5609	596	13306
MAX 144 B/Relocation	5609	597	13307
MAX 145 B/Relocation	5609	598	13308
MAX 146 B/Relocation	5609	599	13309
MAX 147 B/Relocation	5609	600	13310
MAX 148 B/Relocation	5609	601	13311
MAX 149 B/Relocation	5609	602	13312
MAX 150 B/Relocation	5609	603	13313
MAX 150 B/Amended	7073	604-605	
MAX 151 B/Relocation	5609	604	13314
MAX 152 B/Relocation	5609	605	13315
MAX 152 B/Amended	7073	606-607	
MAX 153 B/Relocation	5609	606	13316
MAX 154 B/Relocation	5609	607	13317
MAX 154 B/Relocation	7073	608-609	
MAX 155 B/Relocation	5609	608	13318
MAX 156 B/Relocation	5609	609	13319
MAX 156 B/Amended	7073	610-611	
Rosalind	314	120	14972 ✓
Rosalind/Amended ✓	1062	539	
Michael M.	314	117	14973 ✓
Michael M./Amended ✓	1062	540	
Lydia J.	314	119	14974 ✓
Lydia J./Amended ✓	1062	541	
Ida D.	314	118	14975 ✓
Ida D./Amended ✓	1062	542	
D & D #1	759	202	14976
D & D #1/Amended	1062	543	
D & D #2	759	201	14977
D & D II/Amended	1062	544	
El Frijoli	300	277	14978 ✓
Frijoli/Amended ✓	1062	545	
Frijoli II	1062	546	14979
Frijoli III	1062	547	14980

8910

1052

RECEIVED
B.L.M. AZ STATE OFFICE

DEC 14 1990

Page 3

7:45 A.M.
PHOENIX, ARIZONA B.L.M.
Page Nos. Serial No.

<u>Name of Claim</u>	<u>Book</u>	<u>Page Nos.</u>	<u>Serial No.</u>
Frijoli IV	1062	548	14981
Frijoli V	1062	549	14982
Frijoli VII	1062	551	14984
Frijoli VIII	1062	552	14985
Frijoli IX	1062	553	14986
Frijoli X	1070	494	14987
Frijoli XI	1454	349	14988
Frijoli XI Extension ✓	1454	350	14989 ✓
Deering Springs No. 2 A/Relocation ✓	5636	741	15002 ✓
Deering Springs No. 4 A/Relocation ✓	5636	742	15003 ✓
Deering Springs No. 6 A/Relocation ✓	5636	743	15004 ✓
Deering Springs No. 8 A/Relocation ✓	5636	744	15005 ✓
Deering Springs No. 10 A/Relocation ✓	5636	745	15006 ✓
Deering Springs No. 12 A/Relocation ✓	5636	746	15007 ✓
Deering Springs No. 14 A/Relocation	5636	747	15008
Deering Springs No. 15 A/Relocation	5636	748	15009
Deering Springs No. 16 A/Relocation	5636	749	15010
Deering Springs No. 17 A/Relocation	5636	750	15011
Deering Springs No. 17 A/Amended	6126	1204-1205	
Deering Springs No. 21 A/Relocation	5636	751	15012
Deering Springs No. 22 A/Relocation	5636	752	15013
Deering Springs No. 23 A/Relocation	5636	753	15014
Deering Springs No. 24 A/Relocation	5636	754	15015
Deering Springs No. 25 A/Relocation	5636	755	15016
Deering Springs No. 26 A/Relocation	5636	756	15017
Deering Springs No. 27 A/Relocation	5636	757	15018
Deering Springs No. 28 A/Relocation	5636	758	15019
Deering Springs No. 28 A/Amended	6126	1206-1207	
Deering Springs No. 29 A/Relocation	5636	759	15020
Deering Springs No. 30 A/Relocation	5636	760	15021
Deering Springs No. 31 A/Relocation	5636	761	15022
Deering Springs No. 32 A/Relocation	5636	762	15023
Deering Springs No. 33 A/Relocation	5636	763	15024
Deering Springs No. 34 A/Relocation	5636	764	15025
Deering Springs No. 35 A/Relocation	5636	765	15026
Deering Springs No. 36 A/Relocation	5636	766	15027
Deering Springs No. 37 A/Relocation	5636	767	15028
Deering Springs No. 38 A/Relocation	5636	768	15029
Deering Springs No. 39 A/Relocation	5636	769	15030
Deering Springs No. 42 A/Relocation ✓	5636	770	15031 ✓
Deering Springs No. 51 A/Relocation	5636	771	15032
Deering Springs No. 52 A/Relocation	5636	772	15033
Kid 1	3368	529	25210
Kid 2	3368	530	25211
Kid 3	3368	531	25212
Kid 4	3368	532	25213
Kid 5	3368	533	25214
Kid 6	3368	534	25215

8910

1053

46

RECEIVED
B.L.M. AZ STATE OFFICE

DEC 14 1990

7:45 A.M.
PHOENIX, ARIZONA

Page 4

<u>Name of Claim</u>	<u>Book</u>	<u>Page Nos.</u>	<u>B.L.M. Serial No.</u>
Kid 7	3368	535	25216
Kid 8	3368	537	25217
Kid 9	3368	536	25218
Kid 10	3368	538	25219
Kid 11	3368	539	25220
Kid 12	3368	540	25221
Kid 13	3368	541	25222
Kid 14	3368	542	25223
Kid 15	3368	543	25224
Kid 16	3368	544	25225
Kid 17	3368	545	25226
Kid 18	3368	546	25227
Kid 19	3368	547	25228
Kid 20	3368	548	25229
Kid 21	3368	549	25230
Kid 22	3368	550	25231
Kid 23	3368	551	25232
Kid 24	3368	552	25233
Kid 25	3368	553	25234
Kid 26	3368	554	25235
Kid 27	3368	555	25236
Kid 28	3368	556	25237
Kid 29	3368	557	25238
Kid 29/Amended	6216	1001-1002	
Kid 34	3368	562	25243
Kid 35	3368	563	25244
Kid 36	3368	564	25245
Kid 37	3368	565	25246
Kid 38	3368	566	25247
Kid 39	3368	567	25248
Kid 40	3368	568	25249
Kid 41	3368	569	25250
Kid 42	3368	570	25251
Kid 43	3368	571	25252
Kid 44	3368	572	25253
Kid 45	3368	573	25254
Kid 46	3368	574	25255
Kid 46/Amended	6216	1003-1004	
Kid 47	3368	575	25256
Kid 47/Amended	6216	1005-1006	
Wasp 52	3786	52	25257
Wasp 52/Amended	6216	955-956	
Wasp 53	3786	53	25258
Wasp 53/Amended	6216	957-958	
Wasp 54	3786	54	25259
Wasp 55	3786	55	25260
Wasp 56	3786	56	25261
Wasp 57	3786	57	25262

8910 1054

RECEIVED
B.L.M. AZ STATE OFFICE

DEC 14 1990

Page 5

7:45 A.M.
PHOENIX, ARIZONA

B.L.M.
Serial No.

<u>Name of Claim</u>	<u>Book</u>	<u>Page Nos.</u>	<u>Serial No.</u>
Wasp 58	3786	58	25263 ✓
Wasp 58/Amended	3842	133	
Wasp 60	3786	59	25264
Wasp 60/Amended	6216	959-960	
Wasp 61	3786	60	25265
Wash 61/Amended	6216	961-962	
Wasp 101	3786	63	25268
Wasp 102	3786	64	25269
Wasp 103	3786	65	25270
Wasp 104	3786	66	25271
Wasp 105	3786	67	25272
Wasp 106	3786	68	25273
Wasp 107	3786	69	25274
Wasp 111	3786	70	25275
Wasp 112	3786	71	25276
Wasp 113	3786	72	25277
Wasp 114	3786	73	25278
Wasp 115	3786	74	25279
Wasp 116	3786	75	25280
Wasp 117	3786	76	25281
Wasp 118	3786	77	25282
Wasp 119	3786	78	25283
Wasp 120	3786	79	25284
Wasp 121	3786	80	25285
Wasp 122	3786	81	25286
Wasp 123	3786	82	25287
Wasp 124	3786	83	25288
Wasp 125	3786	84	25289
Wasp 126	3786	85	25290
Wasp 127	3786	86	25291
Wasp 128	3786	87	25292
Wasp 129	3786	88	25293
Wasp 130	3786	89	25294
Wasp 201	3786	90	25295
Wasp 202	3786	91	25296
Wasp 203	3786	92	25297
Wasp 204	3786	93	25298
Wasp 205	3786	94	25299
Wasp 206	3786	95	25300
Wasp 207	3786	96	25301
Wasp 208	3786	97	25302
Wasp 209	3786	98	25303
Wasp 210	3786	99	25304
Wasp 211	3786	100	25305
Wasp 212	3786	101	25306
Wasp 213	3786	102	25307
Wasp 214	3786	103	25308
Wasp 215	3786	104	25309

8910

1055

45

RECEIVED
B.L.M. AZ STATE OFFICE

DEC 14 1990

Page 6

7:45 A.M.
PHOENIX, ARIZONA

B.L.M.
Serial No.

<u>Name of Claim</u>	<u>Book</u>	<u>Page Nos.</u>	<u>Serial No.</u>
Wasp 216	3786	105	25310
Wasp 217	3786	106	25311
Wasp 218	3786	107	25312
Wasp 313 ✓	3786	144	25349 ✓
Wasp 315 ✓	3786	146	25351 ✓
Wasp 317 ✓	3786	148	25353 ✓
Wasp 319	3786	150	25355 ✓
Wasp 319/Amended ✓	6216	975-976	
Wasp 321	3786	152	25357 ✓
Wasp 321/Amended ✓	6216	977-978	
Wasp 323	3786	154	25359 ✓
Wasp 323/Amended ✓	6216	979-980	
Wasp 325	3786	156	25361 ✓
Wasp 325/Amended ✓	6216	981-982	
Wasp 327	3786	158	25363 ✓
Wasp 327/Amended ✓	6116	983-984	
Wasp 329	3786	160	25365 ✓
Wasp 329/Amended ✓	6216	985-986	
Wasp 331	3786	162	25367 ✓
Wasp 331/Amended ✓	6216	987-988	
Wasp 333	3786	164	25369 ✓
Wasp 333/Amended ✓	6216	989-990	
Wasp 335	3786	166	25371 ✓
Wasp 335/Amended ✓	6216	991-992	
Wasp 337	3786	168	25373 ✓
Wasp 337/Amended ✓	6216	993-994	
Wasp 339	3786	170	25375 ✓
Wasp 339/Amended ✓	6216	995-996	
Wasp 341 ✓	3786	172	25377 ✓
Wasp 343	3786	174	25379
Wasp 344	3786	175	25380
Wasp 345	3786	176	25381
Wasp 346	3786	177	25382
Wasp 347	3786	178	25383
Wasp 348	3786	179	25384
Wasp 349	3786	180	25385
Wasp 350	3786	181	25386
Wasp 351	3786	182	25387
Wasp 352	3786	183	25388
Wasp 353	3786	184	25389
Wasp 354	3786	185	24390 25390
Max 41 ✓	4792	584	25662 ✓
Max 43 ✓	4792	586	25664 ✓
Max 45 ✓	4792	588	25666 ✓
Max 47 ✓	4792	590	25668 ✓
Max 49 ✓	4792	592	25670 ✓
Max 71	4792	614	25692
Max 72	4792	615	25693

8910 1056

**RECEIVED
B.L.M. AZ STATE OFFICE**

DEC 14 1990

7:45 A.M.

PHOENIX, ARIZONA

Page 7

<u>Name of Claim</u>	<u>Book</u>	<u>Page Nos.</u>	<u>B.L.M. Serial No.</u>
Max 73	4792	616	25694
Max 74	4792	617	25695
Max 75	4792	618	25696
Max 76	4792	619	25697
Max 77	4792	620	25698
Max 78	4792	621	25699
Max 79	4792	622	25700
Max 80	4792	623	25701
Max 81	4792	624	25702
Max 82	4792	625	25703
Max 83	4792	626	25704
Max 84	4792	627	25705
Max 85	4792	628	25706
Max 86	4792	629	25707
Max 87	4792	630	25708
Max 88	4792	631	25709
Max 89	4792	632	25710
Max 90	4792	633	25711
Max 91	4792	634	25712
Max 93 ✓	4792	636	25714 ✓
Max 95 ✓	4792	638	25716 ✓
Max 97 ✓	4792	640	25718 ✓
Max 99 ✓	4792	642	25720 ✓
Max 101	4792	644	25722
Max 102	4792	645	25723
Max 103	4792	646	25724
Max 104	4792	647	25725
Max 105	4792	648	25726
Max 106	4792	649	25727
Max 107	4792	650	25728
Max 108	4792	651	25729
Max 109	4792	652	25730
Max 110	4792	653	25731
Max 111	4792	654	25732
Max 112	4792	655	25733
Max 113	4792	656	25734
Max 114	4792	657	25735
Max 115	4792	658	25736
Max 116	4792	659	25737
Max 117	4792	660	25738
Max 118	4792	661	25739
Max 119	4792	662	25740
Max 120	4792	663	25741
Elk 1	3368	576	27423
Elk 2	3368	577	27424
Elk 3	3368	578	27425
Elk 4	3368	579	27426
Elk 5	3368	580	27427

8910 1057

RECEIVED
B.L.M. AZ STATE OFFICE

DEC 14 1990

Page 8

7:45 A.M.
PHOENIX, ARIZONA
Page Nos.

B.L.M.
Serial No.

Name of Claim	Book	Page Nos.	Serial No.
Elk 6 ✓	3368	581	27428 ✓
Elk 35	3368	610	27451
Elk 35/Amended	6121	1273-1274	}
Elk 36	3368	611	
Elk 37	3368	612	27453
Elk 39 ✓	3368	614	27455 ✓
Elk 41 ✓	3368	616	27457 ✓
Elk 43 ✓	3368	618	27459 ✓
Elk 45 ✓	3368	620	27461 ✓
Elk 47 ✓	3368	622	27463 ✓
Elk 70	3368	645	27465
Elk 71	3368	646	27466
Elk 72	3368	647	27467
Elk 73	3368	648	27468
Elk 74	3368	649	27469
Elk 75	3368	650	27470
Elk 76	3368	651	27471
Elk 77	3368	652	27472
Elk 78	3368	653	27473
Elk 79	3368	654	27474
Elk 80	3368	655	27475
Elk 81	3368	656	27476
Elk 83 ✓	3368	658	27478
Elk 85 ✓	3368	660	27480
Elk 87 ✓	3368	662	27482
Alpine #5	2221	495	27513
Alpine #5/Amended	6121	1283-1284	}
Alpine #6	2221	496	
Alpine #6/Amended	6121	1285-1286	}
Alpine #7	2221	497	
Apline #7/Amended	6121	1287-1288	}
Apline #8	2221	498	
Apline #8/Amended	6121	1289-1290	}
Alpine #9	2221	499	
Alpine #9/Amended	6121	1291-1292	}
Alpine #10	2221	500	
Alpine #10/Amended	6121	1293-1294	}
Alpine #11	2221	501	
Alpine #11/Amended	6121	1295-1296	}
Alpine #12	2221	502	
Alpine #12/Amended	6121	1297-1298	}
Alpine #13	2221	503	
Alpine #14	2221	504	27522
Alpine #15	2221	505	27523
Alpine #16	2221	506	27524
Alpine #17	2221	507	27525
Alpine #18	2221	508	27526
Alpine #19	2230	138	27527

RECEIVED
B.L.M. AZ STATE OFFICE

DEC 14 1990

Page 9

7:45 A.M.

PHOENIX, ARIZONA B.L.M.

<u>Name of Claim</u>	<u>Book</u>	<u>Page Nos.</u>	<u>Serial No.</u>
Alpine #20	2230	139	27528
Alpine #21	2230	140	27529
Alpine #22	2230	141	27530
Alpine #23	2230	142	27531
Alpine #24	2230	143	27532
Santa Rita Wedge ✓	5901	1379	28871 ✓
Buzzard No. 5 ✓	2089	294	36021 ✓
Shadow #4 ✓	2827	66	36025 ✓
John 1	3934	508	36026
John 2	3934	509	36027
Flying Dutchman No. 2	2089	295	36028
Flying Dutchman No. 3	2089	296	36029
Flying Dutchman No. 4	2089	297	36030
Flying Dutchman No. 5	2089	298	36031
Flying Dutchman No. 6	2089	299	36032
Flying Dutchman No. 6/Amended	6121	1267-1268	
Black Bess No. 2 ✓	2089	290	36034 ✓
K.W.L. ✓	2078	442	36036 ✓
G.E.J. ✓	2078	443	36037 ✓
R.F.E. ✓	2078	444	36038 ✓
R.C.M. ✓	2078	445	36039 ✓
Sycamore #1	2078	446	36040
Sycamore #2	2078	447	36041
Sycamore #3	2078	448	36042
Sycamore #4	2078	449	36043
Sycamore #4/Amended	6121	1299-1300	
Sycamore #5	2078	450	36044
Sycamore #5/Amended	6121	1301-1302	
Sycamore #6	2078	451	36045
Sycamore #6/Amended	6121	1303-1304	
Sycamore #7	2078	452	36046
Sycamore #7/Amended	6121	1305-1306	
Sycamore #8	2078	453	36047
Sycamore #8/Amended	6121	1307-1308	
Sycamore #9	2078	454	36048
Sycamore #10	2078	455	36049
Sycamore #11	2078	456	36050
Sycamore #12	2078	457	36051
Naragansett Extension #1	937	372	36052
Naragansett Extension #2	937	373	36053
Naragansett Extension #3	937	374	36054
Naragansett Extension #4	937	375	36055
Naragansett Extension #5	937	376	36056
Naragansett Extension #6	937	377	36057
Naragansett Extension #7	937	378	36058
Naragansett Extension #8	937	379	36059
Naragansett Extension #9	2020	358	36060
Schwab Extension #1 North West ✓	1271	92	36061 ✓

8910

1059

41

RECEIVED
B.L.M. AZ STATE OFFICE

DEC 14 1990

7:45 A.M.
PHOENIX, ARIZONA

Page 10

<u>Name of Claim</u>	<u>Book</u>	<u>Page Nos.</u>	<u>B.L.M. Serial No.</u>
Rocky 1 ✓	3726	117	36062 ✓
Amole No. 2 ✓	2051	262	36063 ✓
Falls No. 2	2051	263	36064
Falls No. 3	2110	267	36065
Falls No. 4	2110	268	36066
Perry No. 1	2112	11	36067
Perry #2	2112	12	36068
Perry #3	2112	13	36069
Perry #4	2112	14	36070
Perry #7	2112	17	36073
Perry #8	2112	18	36074
Perry #9	2112	19	36075
Perry #10	2112	20	36076
Perry #11	2112	21	36077
Perry #12	2112	22	36078
Perry #15	2112	25	36081
Perry #15/Amended	2139	441	
Perry #16	2112	26	36082
Perry #17	2112	27	36083
Perry #18	2112	28	36084
Perry #18/Amended	2139	442	
Gunsite 1-A ✓	1980	353	36086 ✓
Gunsite No. 2	1941	339	36087
Gunsite No. 2/Amended	1980	354	
Gunsite No. 3	1941	340	36088
Gunsite No. 4	1941	341	36089
Gunsite 5A ✓	2022	341	36090 ✓
Gunsite 6-B ✓	2110	264	36091 ✓
Gunsite No. 7 ✓	1941	344	36092 ✓
Gunsite 7A ✓	2411	174	36093 ✓
Gunsite No. 8	1941	345	36094
Gunsite No. 9	1941	346	36095
Gunsite No. 10	1941	347	36096
Gunsite No. 11	1941	348	36097
Gunsite No. 12	1941	349	36098
Gunsite No. 13	1941	350	36099
Gunsite No. 14	1941	351	36100
Gunsite No. 15	1941	352	36101
Gunsite No. 16	1941	353	36102
Gunsite No. 17	1941	354	36103
Gunsite No. 18	1941	355	36104
Gunsite No. 19	1941	356	36105
Gunsite No. 20	1941	357	36106
Gunsite No. 21	1941	358	36107
Gunsite No. 22	1941	359	36108
Gunsight No. 23	1967	324	36109
Gunsight No. 23/Amended	2022	343	
Gunsite No. 24	1943	14	36110

8910 1060

RECEIVED
B.L.M. AZ STATE OFFICE

DEC 14 1990

7:45 A.M.

Page 11

PHOENIX, ARIZONA

B.L.M.

<u>Name of Claim</u>	<u>Book</u>	<u>Page Nos.</u>	<u>Serial No.</u>
Gunsite No. 24/Amended	1980	355	
Gunsite No. 25	1943	15	36111
Gunsite No. 26	1943	16	36112
Gunsite No. 27	1943	13	36113
Gunsight No. 28	1967	325	36114
Gunsight No. 29	1967	326	36115
Gunsight No. 30	1967	327	36116
Gunsight No. 31	1967	328	36117
Gunsight No. 32	1967	329	36118
Gunsight No. 33	1967	330	36119
Gunsight No. 34	1967	331	36120
Gunsight No. 35	1967	332	36121
Gunsight No. 36	1967	333	36122
Gunsight No. 37	1967	334	36123
Gunsight No. 38	1967	335	36124
Gunsight No. 39	1967	336	36125
Gunsight No. 40	1967	337	36126
Gunsight No. 41	1967	338	36127
Gunsight No. 42	1967	339	36128
Gunsight No. 43	1967	340	36129
Gunsight 44	1994	152	36130
Gunsight 44/Amended	6420	1007-1008	
Gunsight #45	1994	153	36131
Gunsight #45/Amended	6420	1009-1010	
Gunsight #46	1994	154	36132
Gunsight #47	1994	155	36133
Gunsight #48	1994	156	36134
Gunsight #49	1994	157	36135
Gunsight #50	1994	158	36136
Gunsight #50/Amended	2078	464	
Williams Folly ✓	5406	878	36137 ✓
Williams Folly #2 ✓	5406	879	36138 ✓
Santa Rita #1	2148	520	46740
Santa Rita #2	2148	521	46741
Santa Rita #3	2148	522	46742
Santa Rita #4	2148	523	46743
Santa Rita #5	2148	524	46744
Santa Rita #6	2148	525	46745
Santa Rita #7	2148	526	46746
Santa Rita #8A	2170	436	46747
Santa Rita #9	2148	528	46748
Santa Rita #10	2148	529	46749
Santa Rita #11	2148	530	46750
Santa Rita #12	2148	531	46751
Santa Rita #13	2148	532	46752
Santa Rita #14	2148	533	46753
Santa Rita #15	2148	534	46754
Santa Rita #16	2148	535	46755

8910 1061

RECEIVED
B.L.M. AZ STATE OFFICE

DEC 14 1990

Page 12

7:45 A.M.
PHOENIX, ARIZONA
Page Nos.

B.L.M.
Serial No.

<u>Name of Claim</u>	<u>Book</u>	<u>Page Nos.</u>	<u>Serial No.</u>
Santa Rita #17	2148	536	46756
Santa Rita #18	2148	537	46757
Santa Rita #19	2148	538	46758
Santa Rita #20	2148	539	46759
Santa Rita #21	2148	540	46760
Santa Rita #22	2148	541	46761
Santa Rita #23	2148	542	46762
Santa Rita #24	2148	543	46763
Santa Rita #25	2148	544	46764
Santa Rita #26	2148	545	46765
Santa Rita #27	2148	546	46766
Santa Rita #28	2148	547	46767
Santa Rita #29	2148	548	46768
Santa Rita #30	2148	549	46769
Santa Rita #31	2148	550	46770
Catalina #1	2148	518	46771
Catalina #2	2148	517	46772
Catalina #3	2148	516	46773
Catalina #4	2148	515	46774
Catalina #5A	2170	437	46775
Catalina #6A	2170	435	46776
Catalina #7	2148	512	46777
Catalina #8	2148	511	46778
Fred Bennett	936	425	46779
Fred Bennett	712	107	46780
Fred Bennett/Amended	2110	262	
Rosemont #9	936	424	46781
Rosemont #9/Amended	2078	466	
Rosemont #11	936	420	46782
Rosemont #11-A	2078	458	46783
Rosemont #12	936	431	46784
Rosemont #12/Amended	2078	467	
Rosemont #13	936	434	46785
Rosemont #13/Amended	2078	468	
Rosemont #15	936	429	46786
Rosemont #15/Amended	2078	469	
Rosemont #16	936	430	46787
Rosemont #16/Amended	2078	470	
Rosemont #17	936	432	46788
Rosemont #17/Amended	2078	471	
Rosemont #18	936	433	46789
Rosemont #18/Amended	2078	472	
Rosemont #21	964	202	46790
Rosemont #21/Amended	2078	473	
Fred Bennett Fraction	2022	338	46791
Last Chance No. 1/Relocation	2929	207	46792
Last Chance No. 2/Relocation	2929	208	46793
Last Chance No. 3/Relocation	2929	209	46794

8910 1062

RECEIVED
B.L.M. AZ STATE OFFICE

DEC 14 1990

Page 13

7:45 A.M. B.L.M.
PHOENIX, ARIZONA Serial No.
Page Nos.

Name of Claim	Book	Page Nos.	Serial No.	
Merchant (Mine) ✓	DD	284	46795 ✓	
Cave ✓	NN	555	46796 ✓	
Tailor ✓	NN	556	46797 ✓	
Wedge ✓	821	393	46798 ✓	
Wedge No. 2 ✓	897	182	46799 ✓	
Strip ✓	821	391	46800 ✓	
Cuba Fraction ✓	2022	342	46801 ✓	
Patrick Henry Fraction/Relocation ✓	3486	103	46802 ✓	
R. G. Ingersoll Fration ✓	2110	265	46803 ✓	
Daylight Fraction ✓	2110	266	46804 ✓	
Travis #2	1983	254	46805	
Travis #2/Amended	2078	465	}	
Travis #3	1983	255		46806
Travis #4	1983	256		46807
Travis #4/Amended	2170	455		
Travis #5	1983	257		46808
Travis #6	1983	258		46809
Art	1009	441	46810 ✓	
Art/Amended ✓	2078	459		
Al	1009	442	46811 ✓	
Al/Amended ✓	2078	460		
Sam	1009	439	46812 ✓	
Sam/Amended ✓	2078	461		
Fred	1009	440	46813 ✓	
Fred/Amended ✓	2078	462		
Bert	1009	443	46814 ✓	
Bert/Amended ✓	2078	463		
Bob ✓	995	393	46815 ✓	
Canyon No. 34	6048	1225-26	47482	
Canyon No. 35	6048	1227-28	47483	
Canyon No. 36	6048	1229-30	47484	
Canyon No. 37	6048	1231-32	47485	
Canyon No. 38	6048	1233-34	47486	
Canyon No. 39	6048	1235-36	47487	
Canyon No. 40	6048	1237-38	47488	
Canyon No. 41	6048	1239-40	47489	
Canyon No. 42	6048	1241-42	47490	
Canyon No. 43	6048	1243-44	47491	
Canyon No. 64	6048	1285-86	47512	
Canyon No. 65	6048	1287-88	47513	
Canyon No. 66	6048	1289-90	47514	
Canyon No. 67	6048	1291-92	47515	
Canyon No. 68	6048	1293-94	47516	
Canyon No. 69	6048	1295-96	47517	
Canyon No. 70	6048	1297-98	47518	
Canyon No. 71	6048	1299-1300	47519	
Canyon No. 72	6048	1301-02	47520	
Canyon No. 73	6048	1303-04	47521	

8910 1063

RECEIVED
B.L.M. AZ STATE OFFICE

DEC 14 1990

Page 14

7:45 A.M.

PHOENIX, ARIZONA L.M.

<u>Name of Claim</u>	<u>Book</u>	<u>Page Nos.</u>	<u>Serial No.</u>
Canyon No. 74	6048	1305-06	47522
Canyon No. 75	6048	1307-08	47523
Canyon No. 76	6048	1309-10	47524
Canyon No. 77	6048	1311-12	47525
Canyon No. 78	6048	1313-14	47526
Canyon No. 79	6048	1315-16	47527
Telemeter Fraction	2075	381	62785 ✓
Telemeter Fraction/Amended ✓	5013	166	
West End Fraction	2075	383	62786 ✓
West End Fraction/Amended ✓	5013	164	
Hattie Fraction	2075	382	62787 ✓
Hattie Fraction/Amended ✓	5013	165	
Cactus ✓	6104	1251-52	64123 ✓
Travis #7 ✓	6104	1253-54	64124 ✓
Fox #1	2705	63	64125
Fox #1 Amended	6104	1255-56	
Fox #2	2705	64	64126
Fox #2/Amended	6104	1257-58	
Fox #7	2705	69	64131 ✓
Fox #7/Amended ✓	6104	1267-68	
Fox #13	2705	75	64133 ✓
Fox #13/Amended ✓	6104	1271-72	
Cloud Rest.	SS	511	64134 ✓
Cloud Rest/Amended ✓	6104	1273-74	
Big Windy ✓	5406	876	64135 ✓
Big Windy Fraction ✓	5406	877	64136 ✓
Blue Wing ✓	SS	581	64137 ✓
Cloud Rest No. 1	B-B-B	277	64138 ✓
Cloud Rest No. 1/Amended	6104	1275-76	
Kent #1 Long John ✓	1936	245	66835 ✓
Kent #2 Patricia C. ✓	1936	246	66836 ✓
Kent #3 Little Joe ✓	1936	247	66837 ✓
Belle of Rosemont	2571	125	66838 ✓
Belle of Rosemont/Amended ✓	6216	999-1000	
John ✓	995	395	74390 ✓
Joe ✓	995	396	74391 ✓
Ben ✓	995	392	74392 ✓
Pete ✓	995	394	74393 ✓
Adolph Lewisohn ✓	710	346	74394 ✓
Adolph Lewisohn ✓	936	419	74395 ✓
Rosemont ✓	710	347	74396 ✓
Rosemont ✓	936	418	74397 ✓
Albert Steinfeld ✓	710	348	74398 ✓
Albert Steinfeld ✓	936	427	74399 ✓
Hugh Young ✓	712	108	74400 ✓
Hugh Young ✓	936	422	74401 ✓
Ethel ✓	712	109	74402 ✓
Albert ✓	712	110	74403 ✓

8910

1064

38

RECEIVED
B.L.M. AZ STATE OFFICE

Page 15

DEC 14 1990

B.L.M.
745 A Serial No.
PHOENIX, ARIZONA

<u>Name of Claim</u>	<u>Book</u>	<u>Page No.</u>	<u>Serial No.</u>
Rosemont #1	908	504	74404
Rosemont #2	908	501	74405
Rosemont #3	908	503	74406
Rosemont #4	908	499	74407
Rosemont #7	936	421	74408
Rosemont #8	936	423	74409
Rosemont #14	936	428	74410
Rosemont #19	964	200	74411
Rosemont #20	964	201	74412
Rosemont #20	908	500	74413
Rosemont #22	964	203	74414
Rosemont #23	908	497	74415
Rosemont #24	908	498	74416
Rosemont #25	908	502	74417
RX	936	426	74418
Flying Dutchman #7A	6121	1269-70	75181
Blue Point No. 2A	6121	1271-72	75182
Alpine #1A	6121	1275-76	75183
Alpine #2A	6121	1277-78	75184
Alpine #3A	6121	1279-80	75185
Alpine #4A	6121	1281-82	75186
Frijole VI A	6159	1135-36	95315
Falcon #1A	6216	899-900	99785
Falcon #2A	6216	901-902	99790
Falcon #3A	6216	903-904	99791
Falcon #4A	6216	905-906	99792
Falcon #5A	6216	907-908	99793
Falcon #6A	6216	908-910	99794
Falcon #7A	6216	911-912	99795
Falcon #8A	6216	913-914	99796
Falcon #9A	6216	915-916	99797
Falcon #10A	6216	917-918	99798
Falcon #11A	6216	919-920	99799
Falcon #12A	6216	921-922	99800
Falcon #13A	6216	923-924	99801
Falcon #14A	9216	925-926	99802
Falcon #15A	6216	927-928	99803
Falcon #16A	6216	929-930	99804
Falcon #17A	6216	931-932	99805
Falcon #18A	6216	933-934	99806
Falcon #19A	6216	935-936	99807
Falcon #20A	6216	937-938	99808
Falcon #21A	6216	939-940	99809
Falcon #22A	6216	941-942	99810
Falcon #27A	6216	943-944	99811
Falcon #28A	6216	945-946	99812
Falcon #29A	6216	947-948	99813
Falcon #30A	6216	949-950	99814

8910

1065

48

RECEIVED
B.L.M. AZ STATE OFFICE

DEC 14 1980

Page 16

7:45 A.M. B.L.M.
PHOENIX, ARIZONA Serial No.

<u>Name of Claim</u>	<u>Book</u>	<u>Page Nos.</u>	<u>Serial No.</u>
Falcon #31A >	6216	951-952	99815 >
Falcon #32A >	6216	953-954	99816 >
Wasp #62A >	6216	963-964	99817 >
Wasp #63A >	6216	965-966	99818 >
Wasp #219A >	6216	967-968	99819 >
Wasp #220A >	6216	969-970	99820 >
Wasp #221A >	6216	971-972	99821 >
Wasp #222A >	6216	973-974	99822 >
Tecky ✓	6216	997-998	99823 ✓
MIA 1 A } MIA 2 A } MIA 3 A } MIA 4 A } MIA 5 A } MIA 6 A } MIA 7 A } MIA 8 A } MIA 9 A } MIA 12A } MIA 13A } MIA 14A } BILLY C. ✓	6420 6420 6420 6420 6420 6420 6420 6420 6420 6420 6420 6420 6522	1011-13 1014-16 1017-19 1020-22 1023-25 1026-28 1029-31 1032-34 1035-37 1043-45 1046-48 1049-51 781-782	117293 } 117294 } 117295 } 117296 } 117297 } 117298 } 117299 } 117300 } 117301 } 117304 } 117305 } 117306 } 129394 ✓

Claims are located in Sections 12, 13, 14, 24, 25, & 36, T18S, R15E; Sections 7, 17, 18, 19, 20, 21, 28, 29, 30, 31, 32, & 33, T18S, R16E; Sections 4, 5, 6, 7, 8, & 9, T19S, R16E; and Sections 1 & 2, T19S, R15E; G&SRB&M.

RECEIVED
B.L.M. AZ STATE OFFICE

DEC 14 1990

7:45 A.M.
PHOENIX, ARIZONA

S.W. MINING DEPT.
NOV 12 1990
TUCSON

MIKE BOYD, RECORDER
PIMA COUNTY, ARIZONA
CERTIFICATE OF RECORDING

11/07/90
10:05:00

W
ASARCO INC- T E SCARTACCINI
P O BOX 5747

TUCSON	AZ 85703	18 PAGES	AT	\$ 22.00
		CONVERSION FEE		3.00
		0 AFFIDAVIT	AT 2.00 EACH	.00
		0 COPIES	AT 1.00 EACH	.00
		0 POSTAGE	AT 1.00 EACH	.00
		0 SEARCHES	AT 10.00 EACH	.00

NO. OF PAGES: 018
SEQUENCE: 90135636
DOCKET: 08910 PAGE: 1049

RECORDING TYPE: AFFIDAVIT PROOF LABOR
GRANTOR: AMC #2196-2204 +
GRANTEE: PROOF LABOR

TOTAL 25.00

RBJ AMOUNT PAID \$ 25.00
DEPUTY RECORDER 2234 RD15 AMOUNT DUE \$.00

ENVELOPE

THE ABOVE SPACE FOR RECORDERS USE ONLY
TO BE RECORDED AS PART OF DOCUMENT

DO NOT DETACH CERTIFICATE FROM DOCUMENT

8910 1049

ASARCO

H-10.4

RECEIVED
B.L.M. AZ STATE OFFICE

DEC 14 1990

7:45 A.M.
PHOENIX, ARIZONA

December 10, 1990

Southwestern Mining Department
T.E. Scartaccini
General Manager

CERTIFIED MAIL - RETURN RECEIPT REQUESTED

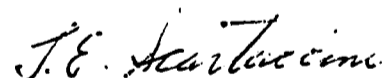
BUREAU OF LAND MANAGEMENT
Arizona State Office
Mining Claims Section
P. O. Box 16563
Phoenix, AZ 85011

Mining Claim Annual Recordation
Helvetia Project (629 Claims)
Pima County, Arizona

In accordance with the Federal Land Policy and Management Act (3 CFR, Part 3833.2), please find enclosed an exact reproduction of the Affidavit of Assessment work for the period September 1, 1989 - September 1, 1990, with mining serial numbers, as recorded in the Pima County Recorder's office in Book 8910, pages 1049 through 1066.

Also enclosed is Asarco's check in the amount of \$3,145 for the filing fee for 629 claims.

Very truly yours,



T. E. Scartaccini

TES/GHM/kh

Encl. - copy of Affidavit

ASARCO Incorporated
1150 North 7th Avenue

P.O. Box 5747
Phone (602) 792-3010

Tucson, Az 85703
FAX (602) 624-3369

WHEN RECORDED RETURN TO:

ASARCO Incorporated
P. O. Box 5747
Tucson, AZ 85703

2196
13284
14972
25210
25349
25662
27513
27423
28871
36021
RECEIVED
B.L.M. AZ STATE OFFICE
NOV 30 1989
7:45 A.M.
PHOENIX, ARIZONA
46782
47512
62785
64123
66835
74399
75181
95315
99789
117292
129344
cd
gi

AFFIDAVIT OF LABOR PERFORMED
AND IMPROVEMENTS MADE

STATE OF ARIZONA)
) ss
County of Pima)

David F. Skidmore, being first duly sworn, deposes and says that he is a citizen of the United States and more than twenty-one (21) years of age, and resides in Tucson, County of Pima, State of Arizona, and is personally acquainted with the mining claims situated in the Helvetia Mining District, Pima County, Arizona, the names and books and pages of record in the office of the County Recorder of Pima county, Arizona, and the Bureau of Land Management serial numbers of the Notices of Location whereof are as set forth in Exhibit A.

That all of said mining claims are owned by ASARCO Incorporated, the mailing address for which is P. O. Box 5747, Tucson, AZ 85703; that between September 1, 1988 and September 1, 1989, in excess of \$64,000 worth of work and improvements were done and performed for the benefit of each of the described claims. Work and improvements consisted of:

Additional diamond drilling to further delineate the ore body by JOY-CBC Drilling Company. All work was completed under direction of Asarco personnel.

Said labor was performed and improvements made at the expense of ASARCO Incorporated for the benefit of each and all of said mining claims (630) comprising said contiguous group as part of a general plan of exploration, improvements and development, and they tend to explore, improve and develop each and all of said mining claims. The amount expended for and the value of said labor and improvements is more than One Hundred Dollars (\$100.00) for each of the mining claims, and at least said amount was allocated to each of the mining claims. Said expenditure was made in good faith for the purpose of exploring, improving and developing said contiguous group of mining claims, and was intended as annual labor and improvements for each and all of the described unpatented lode mining claims for the assessment year ending at 12:00 o'clock Meridian, September 1, 1989.

ASARCO Incorporated

By *[Signature]*
David F. Skidmore

STATE OF ARIZONA)
) ss
County of Pima)

The foregoing instrument was acknowledged before me this 10th day of November, 1989, by David F. Skidmore

My Commission Expires Nov. 23, 1991
My Commission Expires

[Signature]
Notary Public

EXHIBIT A
TO AFFIDAVIT OF PERFORMANCE
OF LABOR FOR YEAR
ENDING SEPTEMBER 1, 1989

The following contiguous group of unpatented mining claims are situated in the Helvetia Mining District, Pima County, Arizona. The Location Notices of which are of record in the office of the County Recorder of Pima County, Arizona, and the Bureau of Land Management serial numbers are filed at Phoenix, Arizona.

		<u>G. & S. R. B. & M.</u> <u>Pima County, Arizona</u>				
<u>B.L.M.</u> <u>Serial No.</u>	<u>Name of Claim</u>	<u>Book</u>	<u>Page</u>	<u>Sec.</u>	<u>Twp.</u>	<u>Rge.</u>
A MC 2196 /	SANTA RITA FRACTION	2148	510			
	SANTA RITA FRACTION/ AMENDED	5436	803	25	18S	15E
A MC 2197 /	CUSHING FRACTION	2022	344			
	CUSHING FRACTION/ AMENDED	5436	805	25	18S	15E
A MC 2198 /	YORK FRACTION	2022	340			
	YORK FRACTION/AMENDED	5436	804	30	18S	16E
A MC 2199 /	TRAVIS #1	1983	253			
	TRAVIS #1/SECOND AMENDED	5436	806	30	18S	16E
A MC 2200 /	JIM	995	391			
	JIM/AMENDED	5436	802	24	18S	15E
A MC 2201 /	ISLE ROYAL FRACTION	2054	188			
	ISLE ROYAL "/AMENDED	5436	808	24	18S	15E
A MC 2202 /	INDIAN CLUB FRACTION	2054	187			
	INDIAN CLUB "/AMENDED	5436	809	24	18S	15E
A MC 2203 /	PILOT FRACTION	2051	261			
	PILOT FRACTION/AMENDED	5436	810	24	18S	15E
A MC 2204 /	A.O.T. FRACTION	2054	186			
	A.O.T. FRACTION/AMENDED	5436	811	24	18S	15E
A MC 2211	MALACHITE FRACTION	2110	263			
	MALACHITE "/AMENDED	5436	807	19	18S	16E
A MC 13284 /	MAX 121 B/RELOCATION	5609	574	7	19S	16E
A MC 13286 /	MAX 123 B/RELOCATION	5609	576	6	19S	16E
A MC 13288 /	MAX 125 B/RELOCATION	5609	578	6	19S	16E
A MC 13289 /	MAX 126 B/RELOCATION	5609	579	6	19S	16E
A MC 13290 /	MAX 127 B/RELOCATION	5609	580	6	19S	16E
A MC 13291 /	MAX 128 B/RELOCATION	5609	581	6	19S	16E
A MC 13292 /	MAX 129 B/RELOCATION	5609	582			
	MAX 129 B/AMENDED	6126	1202-03	6	19S	16E
A MC 13293 /	MAX 130 B/RELOCATION	5609	583	6	19S	16E
A MC 13294 /	MAX 131 B/RELOCATION	5609	584	6	19S	16E
A MC 13295 /	MAX 132 B/RELOCATION	5609	585	6	19S	16E
A MC 13296 /	MAX 133 B/RELOCATION	5609	586	6	19S	16E
A MC 13297 /	MAX 134 B/RELOCATION	5609	587	6	19S	16E
A MC 13298 /	MAX 135 B/RELOCATION	5609	588	6	19S	16E

RECEIVED
B.L.M. AZ STATE OFFICE

NOV 30 1989

7:45 A.M.
PHOENIX, ARIZONA

8662 1659

G. & S. R. B. & M.
Pima County, Arizona

B.L.M.								
<u>Serial No.</u>	<u>Name of Claim</u>	<u>Book</u>	<u>Page</u>	<u>Sec.</u>	<u>Twp.</u>	<u>Rge.</u>		
A MC 13299	MAX 136 B/RELOCATION	5609	589	6	19S	16E		
A MC 13300	MAX 137 B/RELOCATION	5609	590	6	19S	16E		
A MC 13301	MAX 138 B/RELOCATION	5609	591	6	19S	16E		
A MC 13302	MAX 139 B/RELOCATION	5609	592	6	19S	16E		
A MC 13303	MAX 140 B/RELOCATION	5609	593	6	19S	16E		
A MC 13304	MAX 141 B/RELOCATION	5609	594	6	19S	16E		
A MC 13305	MAX 142 B/RELOCATION	5609	595	6	19S	16E		
A MC 13306	MAX 143 B/RELOCATION	5609	596	6	19S	16E		
A MC 13307	MAX 144 B/RELOCATION	5609	597	6	19S	16E		
A MC 13308	MAX 145 B/RELOCATION	5609	598	6	19S	16E		
A MC 13309	MAX 146 B/RELOCATION	5609	599	6	19S	16E		
A MC 13310	MAX 147 B/RELOCATION	5609	600	6	19S	16E		
A MC 13311	MAX 148 B/RELOCATION	5609	601	6	19S	16E		
A MC 13312	MAX 149 B/RELOCATION	5609	602	6	19S	16E		
A MC 13313	MAX 150 B/RELOCATION	5609	603					
	MAX 150 B/AMENDED	7073	604-605	6	19S	16E		
A MC 13314	MAX 151 B/RELOCATION	5609	604	6	19S	16E		
A MC 13315	MAX 152 B/RELOCATION	5609	605					
	MAX 152 B/AMENDED	7073	606-607	6	19S	16E		
A MC 13316	MAX 153 B/RELOCATION	5609	606	6	19S	16E		
A MC 13317	MAX 154 B/RELOCATION	5609	607					
	MAX 154 B/AMENDED	7073	608-609	6	19S	16E		
A MC 13318	MAX 155 B/RELOCATION	5609	608	6	19S	16E		
A MC 13319	MAX 156 B/RELOCATION	5609	609					
	MAX 156 B/AMENDED	7073	610-611	6	19S	16E		
A MC 14972	ROSALIND	314	120					
	ROSALIND/AMENDED	1062	539	24	18S	15E		
A MC 14973	MICHAEL M.	314	117					
	MICHAEL M./AMENDED	1062	540	25	18S	15E		
A MC 14974	LYDIA J.	314	119					
	LYDIA J./AMENDED	1062	541	25	18S	15E		
A MC 14975	IDA D.	314	118					
	IDA D./AMENDED	1062	542	24	18S	15E		
A MC 14976	D & D #1	759	202					
	D & D #1/AMENDED	1062	543	25	18S	15E		
A MC 14977	D & D #2	759	201					
	D & D II/AMENDED	1062	544	24	18S	15E		
A MC 14978	EL FRIJOLI	300	277					
	FRIJOLI/AMENDED	1062	545	24	18S	15E		
A MC 14979	FRIJOLI II	1062	546	24	18S	15E		
A MC 14980	FRIJOLI III	1062	547	24	18S	15E		
A MC 14981	FRIJOLI IV	1062	548	24	18S	15E		
A MC 14982	FRIJOLI V	1062	549	24	18S	15E		
A MC 14984	FRIJOLI VII	1062	551	24	18S	15E		
A MC 14985	FRIJOLI VIII	1062	552	24	18S	15E		

RECEIVED

NOV 30 1989

7:45 A.M.
PHOENIX, ARIZONA

8662 1660

G. & S. R. B. & M.
Pima County, Arizona

<u>B.L.M.</u> <u>Serial No.</u>	<u>Name of Claim</u>	<u>Book</u>	<u>Page</u>	<u>Sec.</u>	<u>Twp.</u>	<u>Rge.</u>
A MC 14986	FRIJOLI IX	1062	553	24	18S	15E
A MC 14987	FRIJOLI X	1070	494	25	18S	15E
A MC 14988	FRIJOLI XI	1454	349	25	18S	15E
A MC 14989	FRIJOLI XI EXTENSION	1454	350	25	18S	15E
A MC 15002	DEERING SPRINGS NO. 2 A/ RELOCATION	5636	741	6	19S	16E
A MC 15003	DEERING SPRINGS NO. 4 A/ RELOCATION	5636	742	6	19S	16E
A MC 15004	DEERING SPRINGS NO. 6 A/ RELOCATION	5636	743	6	19S	16E
A MC 15005	DEERING SPRINGS NO. 8 A/ RELOCATION	5636	744	6	19S	16E
A MC 15006	DEERING SPRINGS NO. 10 A/ RELOCATION	5636	745	6	19S	16E
A MC 15007	DEERING SPRINGS NO. 12 A/ RELOCATION	5636	746	6	19S	16E
A MC 15008	DEERING SPRINGS NO. 14 A/ RELOCATION	5636	747	6	19S	16E
A MC 15009	DEERING SPRINGS NO. 15 A/ RELOCATION	5636	748	6	19S	16E
A MC 15010	DEERING SPRINGS NO. 16 A/ RELOCATION	5636	749	6	19S	16E
A MC 15011	DEERING SPRINGS NO. 17 A/ RELOCATION	5636	750			
	DEERING SPRINGS NO. 17 A/ AMENDED	6126	1204-05	6	19S	16E
A MC 15012	DEERING SPRINGS NO. 21 A/ RELOCATION	5636	751	6	19S	16E
A MC 15013	DEERING SPRINGS NO. 22 A/ RELOCATION	5636	752	6	19S	16E
A MC 15014	DEERING SPRINGS NO. 23 A/ RELOCATION	5636	753	6	19S	16E
A MC 15015	DEERING SPRINGS NO. 24 A/ RELOCATION	5636	754	6	19S	16E
A MC 15016	DEERING SPRINGS NO. 25 A/ RELOCATION	5636	755	6	19S	16E
A MC 15017	DEERING SPRINGS NO. 26 A/ RELOCATION	5636	756	6	19S	16E
A MC 15018	DEERING SPRINGS NO. 27 A/ RELOCATION	5636	757	6	19S	16E
A MC 15019	DEERING SPRINGS NO. 28 A/ RELOCATION	5636	758			
	DEERING SPRINGS NO. 28 A/ AMENDED	6126	1206-07	6	19S	16E

RECEIVED

B.L.M. AZ STATE OFFICE

NOV 30 1989

7:45 A.M.
PHOENIX, ARIZONA

8662 1661

22
41

G. & S. R. B. & M.
Pima County, Arizona

<u>B.L.M.</u> <u>Serial No.</u>	<u>Name of Claim</u>	<u>Book</u>	<u>Page</u>	<u>Sec.</u>	<u>Twp.</u>	<u>Rge.</u>
A MC 15020	DEERING SPRINGS NO. 29 A/ RELOCATION	5636	759	6	19S	16E
A MC 15021	DEERING SPRINGS NO. 30 A/ RELOCATION	5636	760	6	19S	16E
A MC 15022	DEERING SPRINGS NO. 31 A/ RELOCATION	5636	761	6	19S	16E
A MC 15023	DEERING SPRINGS NO. 32 A/ RELOCATION	5636	762	6	19S	16E
A MC 15024	DEERING SPRINGS NO. 33 A/ RELOCATION	5636	763	6	19S	16E
A MC 15025	DEERING SPRINGS NO. 34 A/ RELOCATION	5636	764	6	19S	16E
A MC 15026	DEERING SPRINGS NO. 35 A/ RELOCATION	5636	765	6	19S	16E
A MC 15027	DEERING SPRINGS NO. 36 A/ RELOCATION	5636	766	6	19S	16E
A MC 15028	DEERING SPRINGS NO. 37 A/ RELOCATION	5636	767	6	19S	16E
A MC 15029	DEERING SPRINGS NO. 38 A/ RELOCATION	5636	768	6	19S	16E
A MC 15030	DEERING SPRINGS NO. 39 A/ RELOCATION	5636	769	6	19S	16E
A MC 15031	DEERING SPRINGS NO. 42 A/ RELOCATION	5636	770	7	19S	16E
A MC 15032	DEERING SPRINGS NO. 51 A/ RELOCATION	5636	771	7	19S	16E
A MC 15033	DEERING SPRINGS NO. 52 A/ RELOCATION	5636	772	7	19S	16E
A MC 25210	KID 1	3368	529	18	18S	16E
A MC 25211	KID 2	3368	530	18	18S	16E
A MC 25212	KID 3	3368	531	18	18S	16E
A MC 25213	KID 4	3368	532	18	18S	16E
A MC 25214	KID 5	3368	533	18	18S	16E
A MC 25215	KID 6	3368	534	18	18S	16E
A MC 25216	KID 7	3368	535	18	18S	16E
A MC 25217	KID 8	3368	537	18	18S	16E
A MC 25218	KID 9	3368	536	18	18S	16E
A MC 25219	KID 10	3368	538	19	18S	16E
A MC 25220	KID 11	3368	539	19	18S	16E
A MC 25221	KID 12	3368	540	19	18S	16E
A MC 25222	KID 13	3368	541	19	18S	16E
A MC 25223	KID 14	3368	542	20	18S	16E
A MC 25224	KID 15	3368	543	20	18S	16E
A MC 25225	KID 16	3368	544	20	18S	16E
A MC 25226	KID 17	3368	545	20	18S	16E

RECEIVED
B.L.M. AZ STATE OFFICE

NOV 30 1989

7:45 A.M.
PHOENIX, ARIZONA

8662 1662

G. & S. R. B. & M.
Pima County, Arizona

B.L.M.

<u>Serial No.</u>	<u>Name of Claim</u>	<u>Book</u>	<u>Page</u>	<u>Sec.</u>	<u>Twp.</u>	<u>Rge.</u>
A MC 25227	KID 18	3368	546	20	18S	16E
A MC 25228	KID 19	3368	547	20	18S	16E
A MC 25229	KID 20	3368	548	20	18S	16E
A MC 25230	KID 21	3368	549	20	18S	16E
A MC 25231	KID 22	3368	550	20	18S	16E
A MC 25232	KID 23	3368	551	20	18S	16E
A MC 25233	KID 24	3368	552	20	18S	16E
A MC 25234	KID 25	3368	553	20	18S	16E
A MC 25235	KID 26	3368	554	20	18S	16E
A MC 25236	KID 27	3368	555	20	18S	16E
A MC 25237	KID 28	3368	556	20	18S	16E
A MC 25238	KID 29	3368	557			
	KID 29/AMENDED	6216	1001-02	20	18S	16E
A MC 25243	KID 34	3368	562	20	18S	16E
A MC 25244	KID 35	3368	563	20	18S	16E
A MC 25245	KID 36	3368	564	20	18S	16E
A MC 25246	KID 37	3368	565	20	18S	16E
A MC 25247	KID 38	3368	566	20	18S	16E
A MC 25248	KID 39	3368	567	20	18S	16E
A MC 25249	KID 40	3368	568	20	18S	16E
A MC 25250	KID 41	3368	569	20	18S	16E
A MC 25251	KID 42	3368	570	20	18S	16E
A MC 25252	KID 43	3368	571	20	18S	16E
A MC 25253	KID 44	3368	572	20	18S	16E
A MC 25254	KID 45	3368	573	20	18S	16E
A MC 25255	KID 46	3368	574			
	KID 46/AMENDED	6216	1003-04	20	18S	16E
A MC 25256	KID 47	3368	575			
	KID 47/AMENDED	6216	1005-06	20	18S	16E
A MC 25257	WASP 52	3786	52			
	WASP 52/AMENDED	6216	955-956	29	18S	16E
A MC 25258	WASP 53	3786	53			
	WASP 53/AMENDED	6216	957-958	29	18S	16E
A MC 25259	WASP 54	3786	54	29	18S	16E
A MC 25260	WASP 55	3786	55	31	18S	16E
A MC 25261	WASP 56	3786	56	20	18S	16E
A MC 25262	WASP 57	3786	57	20	18S	16E
A MC 25263	WASP 58	3786	58			
	WASP 58/AMENDED	3842	133	20	18S	16E
A MC 25264	WASP 60	3786	59			
	WASP 60/AMENDED	6216	959-960	32	18S	16E
A MC 25265	WASP 61	3786	60			
	WASP 61/AMENDED	6216	961-962	32	18S	16E
A MC 25268	WASP 101	3786	63	32	18S	16E
A MC 25269	WASP 102	3786	64	32	18S	16E

RECEIVED
B.L.M. AZ STATE OFFICE

NOV 30 1989

7:45 A.M.
PHOENIX, ARIZONA

8662 1663

37

G. & S. R. B. & M.
Pima County, Arizona

B.L.M.							
<u>Serial No.</u>	<u>Name of Claim</u>	<u>Book</u>	<u>Page</u>	<u>Sec.</u>	<u>Twp.</u>	<u>Rge.</u>	
A MC 25270 ✓	WASP 103	3786	65	32	18S	16E	
A MC 25271 ✓	WASP 104	3786	66	32	18S	16E	
A MC 25272 ✓	WASP 105	3786	67	32	18S	16E	
A MC 25273 ✓	WASP 106	3786	68	32	18S	16E	
A MC 25274 ✓	WASP 107	3786	69	32	18S	16E	
A MC 25275 ✓	WASP 111	3786	70	17	18S	16E	
A MC 25276 ✓	WASP 112	3786	71	17	18S	16E	
A MC 25277 ✓	WASP 113	3786	72	17	18S	16E	
A MC 25278 ✓	WASP 114	3786	73	17	18S	16E	
A MC 25279 ✓	WASP 115	3786	74	17	18S	16E	
A MC 25280 ✓	WASP 116	3786	75	17	18S	16E	
A MC 25281 ✓	WASP 117	3786	76	17	18S	16E	
A MC 25282 ✓	WASP 118	3786	77	17	18S	16E	
A MC 25283 ✓	WASP 119	3786	78	17	18S	16E	
A MC 25284 ✓	WASP 120	3786	79	17	18S	16E	
A MC 25285 ✓	WASP 121	3786	80	17	18S	16E	
A MC 25286 ✓	WASP 122	3786	81	17	18S	16E	
A MC 25287 ✓	WASP 123	3786	82	17	18S	16E	
A MC 25288 ✓	WASP 124	3786	83	17	18S	16E	
A MC 25289 ✓	WASP 125	3786	84	17	18S	16E	
A MC 25290 ✓	WASP 126	3786	85	17	18S	16E	
A MC 25291 ✓	WASP 127	3786	86	17	18S	16E	
A MC 25292 ✓	WASP 128	3786	87	17	18S	16E	
A MC 25293 ✓	WASP 129	3786	88	17	18S	16E	
A MC 25294 ✓	WASP 130	3786	89	17	18S	16E	
A MC 25295 ✓	WASP 201	3786	90	32	18S	16E	
A MC 25296 ✓	WASP 202	3786	91	32	18S	16E	
A MC 25297 ✓	WASP 203	3786	92	32	18S	16E	
A MC 25298 ✓	WASP 204	3786	93	32	18S	16E	
A MC 25299 ✓	WASP 205	3786	94	32	18S	16E	
A MC 25300 ✓	WASP 206	3786	95	32	18S	16E	
A MC 25301 ✓	WASP 207	3786	96	32	18S	16E	
A MC 25302 ✓	WASP 208	3786	97	32	18S	16E	
A MC 25303 ✓	WASP 209	3786	98	32	18S	16E	
A MC 25304 ✓	WASP 210	3786	99	32	18S	16E	
A MC 25305 ✓	WASP 211	3786	100	32	18S	16E	
A MC 25306 ✓	WASP 212	3786	101	32	18S	16E	
A MC 25307 ✓	WASP 213	3786	102	32	18S	16E	
A MC 25308 ✓	WASP 214	3786	103	32	18S	16E	
A MC 25309 ✓	WASP 215	3786	104	32	18S	16E	
A MC 25310 ✓	WASP 216	3786	105	32	18S	16E	
A MC 25311 ✓	WASP 217	3786	106	32	18S	16E	
A MC 25312 ✓	WASP 218	3786	107	32	18S	16E	
A MC 25349 ✓	WASP 313	3786	144	33	18S	16E	
A MC 25351 ✓	WASP 315	3786	146	33	18S	16E	

RECEIVED
B.L.M. AZ STATE OFFICE

NOV 30 1989
7:45 A.M.
PHOENIX, ARIZONA

8662 1664

45

G. & S. R. B. & M.
Pima County, Arizona

<u>B.L.M.</u> <u>Serial No.</u>	<u>Name of Claim</u>	<u>Book</u>	<u>Page</u>	<u>Sec.</u>	<u>Twp.</u>	<u>Rge.</u>
A MC 25353	WASP 317	3786	148	33	18S	16E
A MC 25355	WASP 319	3786	150			
	WASP 319/AMENDED	6216	975-976	33	18S	16E
A MC 25357	WASP 321	3786	152			
	WASP 321/AMENDED	6216	977-978	28	18S	16E
A MC 25359	WASP 323	3786	154			
	WASP 323/AMENDED	6216	979-980	28	18S	16E
A MC 25361	WASP 325	3786	156			
	WASP 325/AMENDED	6216	981-982	28	18S	16E
A MC 25363	WASP 327	3786	158			
	WASP 327/AMENDED	6216	983-984	28	18S	16E
A MC 25365	WASP 329	3786	160			
	WASP 329/AMENDED	6216	985-986	28	18S	16E
A MC 25367	WASP 331	3786	162			
	WASP 331/AMENDED	6216	987-988	28	18S	16E
A MC 25369	WASP 333	3786	164			
	WASP 333/AMENDED	6216	989-990	28	18S	16E
A MC 25371	WASP 335	3786	166			
	WASP 335/AMENDED	6216	991-992	28	18S	16E
A MC 25373	WASP 337	3786	168			
	WASP 337/AMENDED	6216	993-994	28	18S	16E
A MC 25375	WASP 339	3786	170			
	WASP 339/AMENDED	6216	995-996	21	18S	16E
A MC 25377	WASP 341	3786	172	21	18S	16E
A MC 25379	WASP 343	3786	174	21	18S	16E
A MC 25380	WASP 344	3786	175	21	18S	16E
A MC 25381	WASP 345	3786	176	21	18S	16E
A MC 25382	WASP 346	3786	177	21	18S	16E
A MC 25383	WASP 347	3786	178	21	18S	16E
A MC 25384	WASP 348	3786	179	21	18S	16E
A MC 25385	WASP 349	3786	180	21	18S	16E
A MC 25386	WASP 350	3786	181	21	18S	16E
A MC 25387	WASP 351	3786	182	21	18S	16E
A MC 25388	WASP 352	3786	183	21	18S	16E
A MC 25389	WASP 353	3786	184	21	18S	16E
A MC 25390	WASP 354	3786	185	21	18S	16E
A MC 25662	MAX 41	4792	584	9	19S	16E
A MC 25664	MAX 43	4792	586	4	19S	16E
A MC 25666	MAX 45	4792	588	4	19S	16E
A MC 25668	MAX 47	4792	590	4	19S	16E
A MC 25670	MAX 49	4792	592	4	19S	16E
A MC 25692	MAX 71	4792	614	4	19S	16E
A MC 25693	MAX 72	4792	615	4	19S	16E
A MC 25694	MAX 73	4792	616	4	19S	16E
A MC 25695	MAX 74	4792	617	4	19S	16E

RECEIVED
B.L.M. AZ STATE OFFICE

NOV 30 1989

7:45 A.M.
PHOENIX, ARIZONA

8662 1665

34
11

G. & S. R. B. & M.
Pima County, Arizona

B.L.M.							
<u>Serial No.</u>	<u>Name of Claim</u>	<u>Book</u>	<u>Page</u>	<u>Sec.</u>	<u>Twp.</u>	<u>Rge.</u>	
A MC 25696	MAX 75	4792	618	4	19S	16E	
A MC 25697	MAX 76	4792	619	4	19S	16E	
A MC 25698	MAX 77	4792	620	4	19S	16E	
A MC 25699	MAX 78	4792	621	4	19S	16E	
A MC 25700	MAX 79	4792	622	9	19S	16E	
A MC 25701	MAX 80	4792	623	9	19S	16E	
A MC 25702	MAX 81	4792	624	8	19S	16E	
A MC 25703	MAX 82	4792	625	8	19S	16E	
A MC 25704	MAX 83	4792	626	5	19S	16E	
A MC 25705	MAX 84	4792	627	5	19S	16E	
A MC 25706	MAX 85	4792	628	5	19S	16E	
A MC 25707	MAX 86	4792	629	5	19S	16E	
A MC 25708	MAX 87	4792	630	5	19S	16E	
A MC 25709	MAX 88	4792	631	5	19S	16E	
A MC 25710	MAX 89	4792	632	5	19S	16E	
A MC 25711	MAX 90	4792	633	5	19S	16E	
A MC 25712	MAX 91	4792	634	5	19S	16E	
A MC 25714	MAX 93	4792	636	5	19S	16E	
A MC 25716	MAX 95	4792	638	5	19S	16E	
A MC 25718	MAX 97	4792	640	5	19S	16E	
A MC 25720	MAX 99	4792	642	5	19S	16E	
A MC 25722	MAX 101	4792	644	5	19S	16E	
A MC 25723	MAX 102	4792	645	5	19S	16E	
A MC 25724	MAX 103	4792	646	5	19S	16E	
A MC 25725	MAX 104	4792	647	5	19S	16E	
A MC 25726	MAX 105	4792	648	5	19S	16E	
A MC 25727	MAX 106	4792	649	5	19S	16E	
A MC 25728	MAX 107	4792	650	5	19S	16E	
A MC 25729	MAX 108	4792	651	5	19S	16E	
A MC 25730	MAX 109	4792	652	5	19S	16E	
A MC 25731	MAX 110	4792	653	5	19S	16E	
A MC 25732	MAX 111	4792	654	5	19S	16E	
A MC 25733	MAX 112	4792	655	5	19S	16E	
A MC 25734	MAX 113	4792	656	5	19S	16E	
A MC 25735	MAX 114	4792	657	5	19S	16E	
A MC 25736	MAX 115	4792	658	5	19S	16E	
A MC 25737	MAX 116	4792	659	5	19S	16E	
A MC 25738	MAX 117	4792	660	5	19S	16E	
A MC 25739	MAX 118	4792	661	5	19S	16E	
A MC 25740	MAX 119	4792	662	8	19S	16E	
A MC 25741	MAX 120	4792	663	8	19S	16E	
A MC 27423	ELK 1	3368	576	12	18S	15E	
A MC 27424	ELK 2	3368	577	12	18S	15E	
A MC 27425	ELK 3	3368	578	12	18S	15E	
A MC 27426	ELK 4	3368	579	12	18S	15E	

RECEIVED

B.L.M. AZ STATE OFFICE

NOV 30 1989

7:45 A.M.
PHOENIX, ARIZONA

8662 1666

G. & S. R. B. & M.
Pima County, Arizona

B.L.M. Serial No.	Name of Claim	Book	Page	Sec.	Twp.	Rge.
A MC 27427	ELK 5	3368	580	12	18S	15E
A MC 27428	ELK 6	3368	581	12	18S	15E
A MC 27451	ELK 35	3368	610			
	ELK 35/AMENDED	6121	1273-74	13	18S	15E
A MC 27452	ELK 36	3368	611	13	18S	15E
A MC 27453	ELK 37	3368	612	13	18S	15E
A MC 27455	ELK 39	3368	614	13	18S	15E
A MC 27457	ELK 41	3368	616	13	18S	15E
A MC 27459	ELK 43	3368	618	13	18S	15E
A MC 27461	ELK 45	3368	620	13	18S	15E
A MC 27463	ELK 47	3368	622	13	18S	15E
A MC 27465	ELK 70	3368	645	7	18S	16E
A MC 27466	ELK 71	3368	646	7	18S	16E
A MC 27467	ELK 72	3368	647	7	18S	16E
A MC 27468	ELK 73	3368	648	7	18S	16E
A MC 27469	ELK 74	3368	649	7	18S	16E
A MC 27470	ELK 75	3368	650	7	18S	16E
A MC 27471	ELK 76	3368	651	7	18S	16E
A MC 27472	ELK 77	3368	652	7	18S	16E
A MC 27473	ELK 78	3368	653	7	18S	16E
A MC 27474	ELK 79	3368	654	7	18S	16E
A MC 27475	ELK 80	3368	655	7	18S	16E
A MC 27476	ELK 81	3368	656	7	18S	16E
A MC 27478	ELK 83	3368	658	12	18S	15E
A MC 27480	ELK 85	3368	660	12	18S	15E
A MC 27482	ELK 87	3368	662	12	18S	15E
A MC 27513	ALPINE #5	2221	495			
	ALPINE #5/AMENDED	6121	1283-84	18	18S	16E
A MC 27514	ALPINE #6	2221	496			
	ALPINE #6/AMENDED	6121	1285-86	18	18S	16E
A MC 27515	ALPINE #7	2221	497			
	ALPINE #7/AMENDED	6121	1287-88	18	18S	16E
A MC 27516	ALPINE #8	2221	498			
	ALPINE #8/AMENDED	6121	1289-90	18	18S	16E
A MC 27517	ALPINE #9	2221	499			
	ALPINE #9/AMENDED	6121	1291-92	18	18S	16E
A MC 27518	ALPINE #10	2221	500			
	ALPINE #10/AMENDED	6121	1293-94	13	18S	15E
A MC 27519	ALPINE #11	2221	501			
	ALPINE #11/AMENDED	6121	1295-96	13	18S	15E
A MC 27520	ALPINE #12	2221	502			
	ALPINE #12/AMENDED	6121	1297-98	13	18S	15E
A MC 27521	ALPINE #13	2221	503	13	18S	15E
A MC 27522	ALPINE #14	2221	504	13	18S	15E
A MC 27523	ALPINE #15	2221	505	18	18S	16E

B.L.M. AZ STATE OFFICE

NOV 30 1989

7:45 A.M.
PHOENIX, ARIZONA

8662 1667

36
216

G. & S. R. B. & M.
Pima County, Arizona

<u>B.L.M.</u> <u>Serial No.</u>	<u>Name of Claim</u>	<u>Book</u>	<u>Page</u>	<u>Sec.</u>	<u>Twp.</u>	<u>Rge.</u>
A MC 27524	ALPINE #16	2221	506	18	18S	16E
A MC 27525	ALPINE #17	2221	507	18	18S	16E
A MC 27526	ALPINE #18	2221	508	18	18S	16E
A MC 27527	ALPINE #19	2230	138	18	18S	16E
A MC 27528	ALPINE #20	2230	139	18	18S	16E
A MC 27529	ALPINE #21	2230	140	18	18S	16E
A MC 27530	ALPINE #22	2230	141	18	18S	16E
A MC 27531	ALPINE #23	2230	142	18	18S	16E
A MC 27532	ALPINE #24	2230	143	18	18S	16E
A MC 28871	SANTA RITA WEDGE	5901	1379	31	18S	16E
A MC 36021	EJZZARD NO. 5	2089	294	13	18S	15E
A MC 36025	SHADOW #4	2827	66	24	18S	15E
A MC 36026	JOHN 1	3934	508	24	18S	15E
A MC 36027	JOHN 2	3934	509	24	18S	15E
A MC 36028	FLYING DUTCHMAN NO. 2	2089	295	13	18S	15E
A MC 36029	FLYING DUTCHMAN NO. 3	2089	296	13	18S	15E
A MC 36030	FLYING DUTCHMAN NO. 4	2089	297	13	18S	15E
A MC 36031	FLYING DUTCHMAN NO. 5	2089	298	13	18S	15E
A MC 36032	FLYING DUTCHMAN NO. 6	2089	299			
	FLYING DUTCHMAN NO. 6/AMENDED	6121	1267-68	13	18S	15E
A MC 36034	BLACK BESS NO. 2	2089	290	13	18S	15E
A MC 36036	K.W.L.	2078	442	13	18S	15E
A MC 36037	G.E.J.	2078	443	13	18S	15E
A MC 36038	R.F.E.	2078	444	24	18S	15E
A MC 36039	R.C.M.	2078	445	13	18S	15E
A MC 36040	SYCAMORE #1	2078	446	24	18S	15E
A MC 36041	SYCAMORE #2	2078	447	19	18S	16E
A MC 36042	SYCAMORE #3	2078	448	19	18S	16E
A MC 36043	SYCAMORE #4	2078	449			
	SYCAMORE #4/AMENDED	6121	1299-00	19	18S	16E
A MC 36044	SYCAMORE #5	2078	450			
	SYCAMORE #5/AMENDED	6121	1301-02	19	18S	16E
A MC 36045	SYCAMORE #6	2078	451			
	SYCAMORE #6/AMENDED	6121	1303-04	19	18S	16E
A MC 36046	SYCAMORE #7	2078	452			
	SYCAMORE #7/AMENDED	6121	1305-06	19	18S	16E
A MC 36047	SYCAMORE #8	2078	453			
	SYCAMORE #8/AMENDED	6121	1307-08	24	18S	15E
A MC 36048	SYCAMORE #9	2078	454	19	18S	16E
A MC 36049	SYCAMORE #10	2078	455	19	18S	16E
A MC 36050	SYCAMORE #11	2078	456	19	18S	16E
A MC 36051	SYCAMORE #12	2078	457	19	18S	16E
A MC 36052	NARAGANSETT EXTENSION #1	937	372	19	18S	16E
A MC 36053	NARAGANSETT EXTENSION #2	937	373	19	18S	16E

RECEIVED

B.L.M. AZ STATE OFFICE

NOV 30 1989

8662 1668

7:45 A.M.
PHOENIX ARIZONA

G. & S. R. B. & M.
Pima County, Arizona

B.L.M.

<u>Serial No.</u>	<u>Name of Claim</u>	<u>Book</u>	<u>Page</u>	<u>Sec.</u>	<u>Twp.</u>	<u>Rge.</u>
A MC 36054	NARAGANSETT EXTENSION #3	937	374	19	18S	16E
A MC 36055	NARAGANSETT EXTENSION #4	937	375	19	18S	16E
A MC 36056	NARAGANSETT EXTENSION #5	937	376	30	18S	16E
A MC 36057	NARAGANSETT EXTENSION #6	937	377	30	18S	16E
A MC 36058	NARAGANSETT EXTENSION #7	937	378	30	18S	16E
A MC 36059	NARAGANSETT EXTENSION #8	937	379	30	18S	16E
A MC 36060	NARAGANSETT EXTENSION #9	2020	358	30	18S	16E
A MC 36061	SCHWAB EXTENSION #1 NORTH WEST	1271	92	24	18S	15E
A MC 36062	ROCKY 1	3726	117	19	18S	16E
A MC 36063	AMOLE NO. 2	2051	262	19	18S	16E
A MC 36064	FALLS NO. 2	2051	263	25	18S	15E
A MC 36065	FALLS NO. 3	2110	267	25	18S	15E
A MC 36066	FALLS NO. 4	2110	268	25	18S	15E
A MC 36067	PERRY NO. 1	2112	11	25	18S	15E
A MC 36068	PERRY #2	2112	12	25	18S	15E
A MC 36069	PERRY #3	2112	13	25	18S	15E
A MC 36070	PERRY #4	2112	14	25	18S	15E
A MC 36073	PERRY #7	2112	17	25	18S	15E
A MC 36074	PERRY #8	2112	18	25	18S	15E
A MC 36075	PERRY #9	2112	19	25	18S	15E
A MC 36076	PERRY #10	2112	20	25	18S	15E
A MC 36077	PERRY #11	2112	21	25	18S	15E
A MC 36078	PERRY #12	2112	22	25	18S	15E
A MC 36081	PERRY #15	2112	25			
	PERRY #15/AMENDED	2139	441	36	18S	15E
A MC 36082	PERRY #16	2112	26	36	18S	15E
A MC 36083	PERRY #17	2112	27	36	18S	15E
A MC 36084	PERRY #18	2112	28			
	PERRY #18/AMENDED	2139	442	36	18S	15E
A MC 36086	GUNSITE 1-A	1980	353	30	18S	16E
A MC 36087	GUNSITE NO. 2	1941	339			
	GUNSITE NO. 2/AMENDED	1980	354	19	18S	16E
A MC 36088	GUNSITE NO. 3	1941	340	19	18S	16E
A MC 36089	GUNSITE NO. 4	1941	341	19	18S	16E
A MC 36090	GUNSITE 5A	2022	341	19	18S	16E
A MC 36091	GUNSITE 6-B	2110	264	19	18S	16E
A MC 36092	GUNSITE NO. 7	1941	344	19	18S	16E
A MC 36093	GUNSITE 7A	2411	174	19	18S	16E
A MC 36094	GUNSITE NO. 8	1941	345	19	18S	16E
A MC 36095	GUNSITE NO. 9	1941	346	19	18S	16E
A MC 36096	GUNSITE NO. 10	1941	347	19	18S	16E
A MC 36097	GUNSITE NO. 11	1941	348	19	18S	16E
A MC 36098	GUNSITE NO. 12	1941	349	19	18S	16E
A MC 36099	GUNSITE NO. 13	1941	350	19	18S	16E

RECEIVED
B.L.M. AZ STATE OFFICE

NOV 30 1989

7:45 A.M.
PHOENIX, ARIZONA

8662 1069

41

G. & S. R. B. & M.
Pima County, Arizona

<u>B.L.M.</u> <u>Serial No.</u>	<u>Name of Claim</u>	<u>Book</u>	<u>Page</u>	<u>Sec.</u>	<u>Twp.</u>	<u>Rqe.</u>
A MC 36100	GUNSITE NO. 14	1941	351	19	18S	16E
A MC 36101	GUNSITE NO. 15	1941	352	19	18S	16E
A MC 36102	GUNSITE NO. 16	1941	353	19	18S	16E
A MC 36103	GUNSITE NO. 17	1941	354	31	18S	16E
A MC 36104	GUNSITE NO. 18	1941	355	31	18S	16E
A MC 36105	GUNSITE NO. 19	1941	356	31	18S	16E
A MC 36106	GUNSITE NO. 20	1941	357	31	18S	16E
A MC 36107	GUNSITE NO. 21	1941	358	32	18S	16E
A MC 36108	GUNSITE NO. 22	1941	359	31	18S	16E
A MC 36109	GUNSIGHT NO. 23	1967	324			
	GUNSIGHT NO. 23/AMENDED	2022	343	31	18S	16E
A MC 36110	GUNSITE NO. 24	1943	14			
	GUNSITE NO. 24/AMENDED	1980	355	31	18S	16E
A MC 36111	GUNSITE NO. 25	1943	15	31	18S	16E
A MC 36112	GUNSITE NO. 26	1943	16	31	18S	16E
A MC 36113	GUNSITE NO. 27	1943	13	31	18S	16E
A MC 36114	GUNSIGHT NO. 28	1967	325	31	18S	16E
A MC 36115	GUNSIGHT NO. 29	1967	326	31	18S	16E
A MC 36116	GUNSIGHT NO. 30	1967	327	31	18S	16E
A MC 36117	GUNSIGHT NO. 31	1967	328	31	18S	16E
A MC 36118	GUNSIGHT NO. 32	1967	329	31	18S	16E
A MC 36119	GUNSIGHT NO. 33	1967	330	31	18S	16E
A MC 36120	GUNSIGHT NO. 34	1967	331	31	18S	16E
A MC 36121	GUNSIGHT NO. 35	1967	332	31	18S	16E
A MC 36122	GUNSIGHT NO. 36	1967	333	31	18S	16E
A MC 36123	GUNSIGHT NO. 37	1967	334	31	18S	16E
A MC 36124	GUNSIGHT NO. 38	1967	335	31	18S	16E
A MC 36125	GUNSIGHT NO. 39	1967	336	31	18S	16E
A MC 36126	GUNSIGHT NO. 40	1967	337	31	18S	16E
A MC 36127	GUNSIGHT NO. 41	1967	338	6	19S	16E
A MC 36128	GUNSIGHT NO. 42	1967	339	6	19S	16E
A MC 36129	GUNSIGHT NO. 43	1967	340	36	18S	15E
A MC 36130	GUNSIGHT 44	1994	152			
	GUNSIGHT 44/AMENDED	6420	1007-08	1	19S	15E
A MC 36131	GUNSIGHT #45	1994	153			
	GUNSIGHT #45/AMENDED	6420	1009-10	1	19S	15E
A MC 36132	GUNSIGHT #46	1994	154	36	18S	15E
A MC 36133	GUNSIGHT #47	1994	155	36	18S	15E
A MC 36134	GUNSIGHT #48	1994	156	36	18S	15E
A MC 36135	GUNSIGHT #49	1994	157	36	18S	15E
A MC 36136	GUNSIGHT #50	1994	158			
	GUNSIGHT #50/AMENDED	2078	464	36	18S	15E
A MC 36137	WILLIAMS FOLLY	5406	878	36	18S	15E
A MC 36138	WILLIAMS FOLLY #2	5406	879	36	18S	15E

RECEIVED

B.L.M. AZ STATE OFFICE

NOV 30 1989

7:45 A.M.

PHOENIX, ARIZONA

8662 1670

G. & S. R. B. & M.
Pima County, Arizona

B.L.M.							
<u>Serial No.</u>	<u>Name of Claim</u>	<u>Book</u>	<u>Page</u>	<u>Sec.</u>	<u>Twp.</u>	<u>Rge.</u>	
A MC 46740	SANTA RITA #1	2148	520	30	18S	16E	
A MC 46741	SANTA RITA #2	2148	521	30	18S	16E	
A MC 46742	SANTA RITA #3	2148	522	30	18S	16E	
A MC 46743	SANTA RITA #4	2148	523	30	18S	16E	
A MC 46744	SANTA RITA #5	2148	524	30	18S	16E	
A MC 46745	SANTA RITA #6	2148	525	30	18S	16E	
A MC 46746	SANTA RITA #7	2148	526	30	18S	16E	
A MC 46747	SANTA RITA #8A	2170	436	30	18S	16E	
A MC 46748	SANTA RITA #9	2148	528	30	18S	16E	
A MC 46749	SANTA RITA #10	2148	529	30	18S	16E	
A MC 46750	SANTA RITA #11	2148	530	31	18S	16E	
A MC 46751	SANTA RITA #12	2148	531	36	18S	15E	
A MC 46752	SANTA RITA #13	2148	532	25	18S	15E	
A MC 46753	SANTA RITA #14	2148	533	36	18S	15E	
A MC 46754	SANTA RITA #15	2148	534	36	18S	15E	
A MC 46755	SANTA RITA #16	2148	535	31	18S	16E	
A MC 46756	SANTA RITA #17	2148	536	31	18S	16E	
A MC 46757	SANTA RITA #18	2148	537	31	18S	16E	
A MC 46758	SANTA RITA #19	2148	538	31	18S	16E	
A MC 46759	SANTA RITA #20	2148	539	31	18S	16E	
A MC 46760	SANTA RITA #21	2148	540	31	18S	16E	
A MC 46761	SANTA RITA #22	2148	541	31	18S	16E	
A MC 46762	SANTA RITA #23	2148	542	31	18S	16E	
A MC 46763	SANTA RITA #24	2148	543	31	18S	16E	
A MC 46764	SANTA RITA #25	2148	544	31	18S	16E	
A MC 46765	SANTA RITA #26	2148	545	36	18S	15E	
A MC 46766	SANTA RITA #27	2148	546	36	18S	15E	
A MC 46767	SANTA RITA #28	2148	547	36	18S	15E	
A MC 46768	SANTA RITA #29	2148	548	36	18S	15E	
A MC 46769	SANTA RITA #30	2148	549	36	18S	15E	
A MC 46770	SANTA RITA #31	2148	550	36	18S	15E	
A MC 46771	CATALINA #1	2148	518	30	18S	16E	
A MC 46772	CATALINA #2	2148	517	30	18S	16E	
A MC 46773	CATALINA #3	2148	516	30	18S	16E	
A MC 46774	CATALINA #4	2148	515	30	18S	16E	
A MC 46775	CATALINA #5A	2170	437	30	18S	16E	
A MC 46776	CATALINA #6A	2170	435	30	18S	16E	
A MC 46777	CATALINA #7	2148	512	30	18S	16E	
A MC 46778	CATALINA #8	2148	511	30	18S	16E	
A MC 46779	FRED BENNETT	936	425	30	18S	16E	
A MC 46780	FRED BENNETT	712	107				
	FRED BENNETT/AMENDED	2110	262	30	18S	16E	
A MC 46781	ROSEMONT #9	936	424				
	ROSEMONT #9/AMENDED	2078	466	30	18S	16E	

RECEIVED
B.L.M. AZ STATE OFFICE

NOV 30 1989
7:45 A.M.
TUCSON, ARIZONA

8662 1671

42

G. & S. R. B. & M.
Pima County, Arizona

<u>B.L.M.</u> <u>Serial No.</u>	<u>Name of Claim</u>	<u>Book</u>	<u>Page</u>	<u>Sec.</u>	<u>Twp.</u>	<u>Rge.</u>
A MC 46782/	ROSEMONT #11	936	420	30	18S	16E
A MC 46783/	ROSEMONT #11-A	2078	458	30	18S	16E
A MC 46784/	ROSEMONT #12	936	431			
	ROSEMONT #12/AMENDED	2078	467	30	18S	16E
A MC 46785/	ROSEMONT #13	936	434			
	ROSEMONT #13/AMENDED	2078	468	30	18S	16E
A MC 46786/	ROSEMONT #15	936	429			
	ROSEMONT #15/AMENDED	2078	469	30	18S	16E
A MC 46787/	ROSEMONT #16	936	430			
	ROSEMONT #16/AMENDED	2078	470	30	18S	16E
A MC 46788/	ROSEMONT #17	936	432			
	ROSEMONT #17/AMENDED	2078	471	30	18S	16E
A MC 46789/	ROSEMONT #18	936	433			
	ROSEMONT #18/AMENDED	2078	472	30	18S	16E
A MC 46790/	ROSEMONT #21	964	202			
	ROSEMONT #21/AMENDED	2078	473	29	18S	16E
A MC 46791/	FRED BENNETT FRACTION	2022	338	30	18S	16E
A MC 46792/	LAST CHANCE NO. 1/ RELOCATION	2929	207	36	18S	15E
A MC 46793/	LAST CHANCE NO. 2/ RELOCATION	2929	208	36	18S	15E
A MC 46794/	LAST CHANCE NO. 3/ RELOCATION	2929	209	36	18S	15E
A MC 46795/	MERCHANT (MINE)	DD	284	25	18S	15E
A MC 46796/	CAVE	NN	555	25	18S	15E
A MC 46797/	TAILOR	NN	556	25	18S	15E
A MC 46798/	WEDGE.	821	393	25	18S	15E
A MC 46799/	WEDGE NO. 2	897	182	25	18S	15E
A MC 46800/	STRIP	821	391	30	18S	16E
A MC 46801/	CUBA FRACTION	2022	342	25	18S	15E
A MC 46802/	PATRICK HENRY FRACTION/ RELOCATION	3486	103	30	18S	16E
A MC 46803/	R. G. INGERSOLL FRACTION	2110	265	19	18S	16E
A MC 46804/	DAYLIGHT FRACTION	2110	266	30	18S	16E
A MC 46805/	TRAVIS #2	1983	254			
	TRAVIS #2/AMENDED	2078	465	30	18S	16E
A MC 46806/	TRAVIS #3	1983	255	30	18S	16E
A MC 46807/	TRAVIS #4	1983	256			
	TRAVIS #4/AMENDED	2170	455	31	18S	16E
A MC 46808/	TRAVIS #5	1983	257	31	18S	16E
A MC 46809/	TRAVIS #6	1983	258	29	18S	16E
A MC 46810/	ART	1009	441			
	ART/AMENDED	2078	459	19	18S	16E
A MC 46811/	AL	1009	442			
	AL/AMENDED B.L.M. AZ STATE OFFICE	2078	460	19	18S	16E

NOV 30 1989

7:45 A.M.
PHOENIX, ARIZONA

8662 1672

30

G. & S. R. B. & M.
Pima County, Arizona

<u>B.L.M.</u> <u>Serial No.</u>	<u>Name of Claim</u>	<u>Book</u>	<u>Page</u>	<u>Sec.</u>	<u>Twp.</u>	<u>Rge.</u>
A MC 46812	SAM	1009	439			
	SAM/AMENDED	2078	461	19	18S	16E
A MC 46813	FRED	1009	440			
	FRED/AMENDED	2078	462	19	18S	16E
A MC 46814	BERT	1009	443			
	BERT/AMENDED	2078	463	19	18S	16E
A MC 46815	BOB	995	393	24	18S	15E
A MC 47482	CANYON NO. 34	6048	1225-26	7	18S	16E
A MC 47483	CANYON NO. 35	6048	1227-28	7	18S	16E
A MC 47484	CANYON NO. 36	6048	1229-30	7	18S	16E
A MC 47485	CANYON NO. 37	6048	1231-32	7	18S	16E
A MC 47486	CANYON NO. 38	6048	1233-34	7	18S	16E
A MC 47487	CANYON NO. 39	6048	1235-36	7	18S	16E
A MC 47488	CANYON NO. 40	6048	1237-38	7	18S	16E
A MC 47489	CANYON NO. 41	6048	1239-40	7	18S	16E
A MC 47490	CANYON NO. 42	6048	1241-42	7	18S	16E
A MC 47491	CANYON NO. 43	6048	1243-44	7	18S	16E
A MC 47512	CANYON NO. 64	6048	1285-86	7	18S	16E
A MC 47513	CANYON NO. 65	6048	1287-88	7	18S	16E
A MC 47514	CANYON NO. 66	6048	1289-90	7	18S	16E
A MC 47515	CANYON NO. 67	6048	1291-92	7	18S	16E
A MC 47516	CANYON NO. 68	6048	1293-94	7	18S	16E
A MC 47517	CANYON NO. 69	6048	1295-96	7	18S	16E
A MC 47518	CANYON NO. 70	6048	1297-98	7	18S	16E
A MC 47519	CANYON NO. 71	6048	1299-00	7	18S	16E
A MC 47520	CANYON NO. 72	6048	1301-02	7	18S	16E
A MC 47521	CANYON NO. 73	6048	1303-04	7	18S	16E
A MC 47522	CANYON NO. 74	6048	1305-06	7	18S	16E
A MC 47523	CANYON NO. 75	6048	1307-08	7	18S	16E
A MC 47524	CANYON NO. 76	6048	1309-10	7	18S	16E
A MC 47525	CANYON NO. 77	6048	1311-12	7	18S	16E
A MC 47526	CANYON NO. 78	6048	1313-14	7	18S	16E
A MC 47527	CANYON NO. 79	6048	1315-16	7	18S	16E
A MC 62785	TELEMETER FRACTION	2075	381			
	TELEMETER FRACTION/AMENDED	5013	166	14	18S	15E
A MC 62786	WEST END FRACTION	2075	383			
	WEST END FRACTION/AMENDED	5013	164	14	18S	15E
A MC 62787	HATTIE FRACTION	2075	382			
	HATTIE FRACTION/AMENDED	5013	165	14	18S	15E
A MC 64123	CACTUS	6104	1251-52	36	18S	15E
A MC 64124	TRAVIS #7	6104	1253-54	30	18S	16E
A MC 64125	FOX #1	2705	63			
	FOX #1/AMENDED	6104	1255-56	1	19S	15E

RECEIVED

B.L.M. AZ STATE OFFICE

NOV 30 1989

7:45 A.M.
PHOENIX, ARIZONA

8662 1673

36

G. & S. R. B. & M.
Pima County, Arizona

<u>B.L.M.</u> <u>Serial No.</u>	<u>Name of Claim</u>	<u>Book</u>	<u>Page</u>	<u>Sec.</u>	<u>Twp.</u>	<u>Rqe.</u>
A MC 64126	FOX #2	2705	64			
	FOX #2/AMENDED	6104	1257-58	1	19S	15E
A MC 64131	FOX #7	2705	69			
	FOX #7/AMENDED	6104	1267-68	35	18S	15E
A MC 64133	FOX #13	2705	75			
	FOX #13/AMENDED	6104	1271-72	2	19S	15E
A MC 64134	CLOUD REST	SS	511			
	CLOUD REST/AMENDED	6104	1273-74	36	18S	15E
A MC 64135	BIG WINDY	5406	876	1	19S	15E
A MC 64136	BIG WINDY FRACTION	5406	877	1	19S	15E
A MC 64137	BLUE WING	SS	581	36	18S	15E
A MC 64138	CLOUD REST NO. 1	B-B-B	277			
	CLOUD REST NO. 1/AMENDED	6104	1275-76	36	18S	15E
A MC 66835	KENT #1 LONG JOHN	1936	245	30	18S	16E
A MC 66836	KENT #2 PATRICIA C.	1936	246	30	18S	16E
A MC 66837	KENT #3 LITTLE JOE	1936	247	30	18S	16E
A MC 66838	BELLE OF ROSEMONT	2571	125			
	BELLE OF ROSEMONT/AMENDED	6216	999-1000	29	18S	16E
A MC 74390	JOHN	995	395	19	18S	16E
A MC 74391	JOE	995	396	24	18S	15E
A MC 74392	BEN	995	392	24	18S	15E
A MC 74393	PETE	995	394	24	18S	15E
A MC 74394	ADOLPH LEWISOHN	710	346	30	18S	16E
A MC 74395	ADOLPH LEWISOHN	936	419	30	18S	16E
A MC 74396	ROSEMONT	710	347	30	18S	16E
A MC 74397	ROSEMONT	936	418	30	18S	16E
A MC 74398	ALBERT STEINFELD	710	348	30	18S	16E
A MC 74399	ALBERT STEINFELD	936	427	30	18S	16E
A MC 74400	HUGH YOUNG	712	108	30	18S	16E
A MC 74401	HUGH YOUNG	936	422	30	18S	16E
A MC 74402	ETHEL	712	109	30	18S	16E
A MC 74403	ALBERT	712	110	30	18S	16E
A MC 74404	ROSEMONT #1	908	504	31	18S	16E
A MC 74405	ROSEMONT #2	908	501	31	18S	16E
A MC 74406	ROSEMONT #3	908	503	31	18S	16E
A MC 74407	ROSEMONT #4	908	499	31	18S	16E
A MC 74408	ROSEMONT #7	936	421	30	18S	16E
A MC 74409	ROSEMONT #8	936	423	30	18S	16E
A MC 74410	ROSEMONT #14	936	428	30	18S	16E
A MC 74411	ROSEMONT #19	964	200	31	18S	16E
A MC 74412	ROSEMONT #20	964	201	31	18S	16E
A MC 74413	ROSEMONT #20	908	500	31	18S	16E
A MC 74414	ROSEMONT #22	964	203	31	18S	16E
A MC 74415	ROSEMONT #23	908	497	31	18S	16E

RECEIVED
B.L.M. AZ STATE OFFICE

NOV 30 1989

7:45 A.M.
PHOENIX, ARIZONA

8662 1074

G. & S. R. B. & M.
Pima County, Arizona

B.L.M.

<u>Serial No.</u>	<u>Name of Claim</u>	<u>Book</u>	<u>Page</u>	<u>Sec.</u>	<u>Twp.</u>	<u>Rge.</u>
A MC 74416	ROSEMONT #24	908	498	31	18S	16E
A MC 74417	ROSEMONT #25	908	502	31	18S	16E
A MC 74418	RX	936	426	30	18S	16E
A MC 75181	FLYING DUTCHMAN #7A	6121	1269-70	13	18S	15E
A MC 75182	BLUE POINT NO. 2A	6121	1271-72	13	18S	15E
A MC 75183	ALPINE #1A	6121	1275-76	13	18S	15E
A MC 75184	ALPINE #2A	6121	1277-78	13	18S	15E
A MC 75185	ALPINE #3A	6121	1279-80	18	18S	16E
A MC 75186	ALPINE #4A	6121	1281-82	18	18S	16E
A MC 95315	FRIJOLE VI A	6159	1135-36	24	18S	15E
A MC 99789	FALCON #1A	6216	899-900	29	18S	16E
A MC 99790	FALCON #2A	6216	901-902	29	18S	16E
A MC 99791	FALCON #3A	6216	903-904	29	18S	16E
A MC 99792	FALCON #4A	6216	905-906	29	18S	16E
A MC 99793	FALCON #5A	6216	907-908	29	18S	16E
A MC 99794	FALCON #6A	6216	909-910	29	18S	16E
A MC 99795	FALCON #7A	6216	911-912	29	18S	16E
A MC 99796	FALCON #8A	6216	913-914	29	18S	16E
A MC 99797	FALCON #9A	6216	915-916	29	18S	16E
A MC 99798	FALCON #10A	6216	917-918	29	18S	16E
A MC 99799	FALCON #11A	6216	919-920	29	18S	16E
A MC 99800	FALCON #12A	6216	921-922	29	18S	16E
A MC 99801	FALCON #13A	6216	923-924	29	18S	16E
A MC 99802	FALCON #14A	6216	925-926	29	18S	16E
A MC 99803	FALCON #15A	6216	927-928	29	18S	16E
A MC 99804	FALCON #16A	6216	929-930	29	18S	16E
A MC 99805	FALCON #17A	6216	931-932	29	18S	16E
A MC 99806	FALCON #18A	6216	933-934	29	18S	16E
A MC 99807	FALCON #19A	6216	935-936	29	18S	16E
A MC 99808	FALCON #20A	6216	937-938	29	18S	16E
A MC 99809	FALCON #21A	6216	939-940	29	18S	16E
A MC 99810	FALCON #22A	6216	941-942	29	18S	16E
A MC 99811	FALCON #27A	6216	943-944	29	18S	16E
A MC 99812	FALCON #28A	6216	945-946	29	18S	16E
A MC 99813	FALCON #29A	6216	947-948	29	18S	16E
A MC 99814	FALCON #30A	6216	949-950	29	18S	16E
A MC 99815	FALCON #31A	6216	951-952	29	18S	16E
A MC 99816	FALCON #32A	6216	953-954	29	18S	16E
A MC 99817	WASP #62A	6216	963-964	29	18S	16E
A MC 99818	WASP #63A	6216	965-966	29	18S	16E
A MC 99819	WASP #219A	6216	967-968	29	18S	16E
A MC 99820	WASP #220A	6216	969-970	29	18S	16E
A MC 99821	WASP #221A	6216	971-972	29	18S	16E
A MC 99822	WASP #222A	6216	973-974	29	18S	16E
A MC 99823	TECKY	6216	997-998	29	18S	16E

RECEIVED

B.L.M. AZ STATE OFFICE

NOV 30 1989

7:45 A.M.
PHOENIX, ARIZONA

8662 1675

G. & S. R. B. & M.
Pima County, Arizona

<u>B.L.M.</u> <u>Serial No.</u>	<u>Name of Claim</u>	<u>Book</u>	<u>Page</u>	<u>Sec.</u>	<u>Twp.</u>	<u>Rge.</u>
A MC 117293	MIA 1 A	6420	1011-13	1	19S	15E
A MC 117294	MIA 2 A	6420	1014-16	1	19S	15E
A MC 117295	MIA 3 A	6420	1017-19	1	19S	15E
A MC 117296	MIA 4 A	6420	1020-22	1	19S	15E
A MC 117297	MIA 5 A	6420	1023-25	1	19S	15E
A MC 117298	MIA 6 A	6420	1026-28	1	19S	15E
A MC 117299	MIA 7 A	6420	1029-31	1	19S	15E
A MC 117300	MIA 8 A	6420	1032-34	1	19S	15E
A MC 117301	MIA 9 A	6420	1035-37	1	19S	15E
A MC 117304	MIA 12A	6420	1043-45	1	19S	15E
A MC 117305	MIA 13A	6420	1046-48	1	19S	15E
A MC 117306	MIA 14A	6420	1049-51	1	19S	15E
A MC 129394	BILLY C.	6522	781-782	1	19S	15E

RECEIVED
B.L.M. AZ STATE OFFICE

NOV 30 1989

7:45 A.M.
PHOENIX, ARIZONA

8662 1676

(13)

MIKE BOYD, RECORDER
PIMA COUNTY, ARIZONA
CERTIFICATE OF RECORDING

11/13/89
14:33:00

W
DAVID F SKIDMORE
PO BOX 5747

TUCSON AZ 85703 20 PAGES AT \$ 24.00
CONVERSION FEE 3.00
0 AFFIDAVIT AT 2.00 EACH .00
0 COPIES AT 1.00 EACH .00
0 POSTAGE AT 1.00 EACH .00
0 SEARCHES AT 10.00 EACH .00

NO. OF PAGES: 020
SEQUENCE: 89141127
DOCKET: 08662 PAGE: 1657

RECORDING TYPE: AFFIDAVIT PROOF LABOR
GRANTOR: AMC #2196-2204 +
GRANTEE: PROOF LABOR

TOTAL 27.00

GFS AMOUNT PAID \$ 27.00
DEPUTY RECORDER 2000 REC4 AMOUNT DUE \$.00

ENVELOPE

THE ABOVE SPACE FOR RECORDERS USE ONLY
TO BE RECORDED AS PART OF DOCUMENT

DO NOT DETACH CERTIFICATE FROM DOCUMENT

RECEIVED
B.L.M. AZ STATE OFFICE

NOV 30 1989

7:45 A.M.
PHOENIX, ARIZONA

8662 1657

ASARCO

Southwestern Mining Department
T. E. Scartaccini
General Manager

November 4, 1988

CERTIFIED MAIL - RETURN RECEIPT

BUREAU OF LAND MANAGEMENT
Arizona State Office
Mining Claims Section
P. O.Box 16563
Phoenix, AZ 85011

Mining Claim Annual Recordation
Helvetia Project (630 Claims)
Pima County, Arizona

In accordance with the Federal Land Policy and Management Act (43CFR, Part 3833.2), please find enclosed an exact reproduction of the Affidavit of Assessment work for the period September 1, 1987 - September 1, 1988, with mining claim serial numbers, as recorded in the Pima County Recorder's office in Book 8380, Pages 1524 through 1543.

Very truly yours,

T. E. Scartaccini

T. E. Scartaccini

2194
13284
14972
15002
25210
27423
28871
35995
46740
47449
62735
64123
66803
74390
75781
95315
99789
117279
129394
Epi

TES/kh

Encl - copy of Affidavit

RECEIVED
B.L.M. AZ STATE OFFICE

NOV 07 1988

7:45 A.M.
PHOENIX, ARIZONA

EXHIBIT A
TO AFFIDAVIT OF PERFORMANCE
OF LABOR FOR YEAR
ENDING SEPTEMBER 1, 1988

The following contiguous group of unpatented mining claims are situated in the Helvetia Mining District, Pima County, Arizona. The Location Notices of which are of record in the office of the County Recorder of Pima County, Arizona, and the Bureau of Land Management serial numbers are filed at Phoenix, Arizona.

B.L.M. Serial No.	Name of Claim	Book	G. & S. R. B. & M. Pima County, Arizona			
			Page	Sec.	Twp.	Rge.
• A MC 2196	SANTA RITA FRACTION ✓ SANTA RITA FRACTION/ AMENDED	2148	510			
• A MC 2197	CUSHING FRACTION ✓ CUSHING FRACTION/ AMENDED	5436 2022	803 344	25	18S	15E
• A MC 2198	YORK FRACTION ✓ YORK FRACTION/AMENDED	5436 2022	805 340	25	18S	15E
• A MC 2199	TRAVIS #1 ✓ TRAVIS #1/SECOND AMENDED	5436 1983	804 253	30	18S	16E
• A MC 2200	JIM ✓ JIM/AMENDED	5436 995	806 391	30	18S	16E
• A MC 2201	ISLE ROYAL FRACTION ✓ ISLE ROYAL "/AMENDED	5436 2054	808 188	24	18S	15E
• A MC 2202	INDIAN CLUB FRACTION ✓ INDIAN CLUB "/AMENDED	5436 2054	809 187	24	18S	15E
• A MC 2203	PILOT FRACTION ✓ PILOT FRACTION/AMENDED	5436 2051	810 261	24	18S	15E
• A MC 2204	A.O.T. FRACTION ✓ A.O.T. FRACTION/AMENDED	5436 2054	811 186	24	18S	15E
• A MC 2211	MALACHITE FRACTION ✓ MALACHITE "/AMENDED	5436 2110	807 263	19	18S	16E
• A MC 13284	MAX 121 B/RELOCATION ✓	5609	574	7	19S	16E
• A MC 13286	MAX 123 B/RELOCATION ✓	5609	576	6	19S	16E
• A MC 13288	MAX 125 B/RELOCATION ✓	5609	578	6	19S	16E
• A MC 13289	MAX 126 B/RELOCATION ✓	5609	579	6	19S	16E
• A MC 13290	MAX 127 B/RELOCATION ✓	5609	580	6	19S	16E
• A MC 13291	MAX 128 B/RELOCATION ✓	5609	581	6	19S	16E
• A MC 13292	MAX 129 B/RELOCATION ✓ MAX 129 B/AMENDED	5609 6126	582			
• A MC 13293	MAX 130 B/RELOCATION ✓	5609	1202-03 583	6	19S	16E
• A MC 13294	MAX 131 B/RELOCATION ✓	5609	584	6	19S	16E
• A MC 13295	MAX 132 B/RELOCATION ✓	5609	585	6	19S	16E
• A MC 13296	MAX 133 B/RELOCATION ✓	5609	586	6	19S	16E
• A MC 13297	MAX 134 B/RELOCATION ✓	5609	587	6	19S	16E
• A MC 13298	MAX 135 B/RELOCATION ✓	5609	588	6	19S	16E

RECEIVED
B.L.M. AZ STATE OFFICE

NOV 07 1988

7:45 A.M.
PHOENIX, ARIZONA

8380 1526

G. & S. R. B. & M.
Pima County, Arizona

B.L.M. Serial No.	Name of Claim	Book	Page	Sec.	Twp.	Rge.
.A MC 13299	MAX 136 B/RELOCATION ✓	5609	589	6	19S	16E
.A MC 13300	MAX 137 B/RELOCATION ✓	5609	590	6	19S	16E
.A MC 13301	MAX 138 B/RELOCATION ✓	5609	591	6	19S	16E
.A MC 13302	MAX 139 B/RELOCATION ✓	5609	592	6	19S	16E
.A MC 13303	MAX 140 B/RELOCATION ✓	5609	593	6	19S	16E
.A MC 13304	MAX 141 B/RELOCATION ✓	5609	594	6	19S	16E
.A MC 13305	MAX 142 B/RELOCATION ✓	5609	595	6	19S	16E
.A MC 13306	MAX 143 B/RELOCATION ✓	5609	596	6	19S	16E
.A MC 13307	MAX 144 B/RELOCATION ✓	5609	597	6	19S	16E
.A MC 13308	MAX 145 B/RELOCATION ✓	5609	598	6	19S	16E
.A MC 13309	MAX 146 B/RELOCATION ✓	5609	599	6	19S	16E
.A MC 13310	MAX 147 B/RELOCATION ✓	5609	600	6	19S	16E
.A MC 13311	MAX 148 B/RELOCATION ✓	5609	601	6	19S	16E
.A MC 13312	MAX 149 B/RELOCATION ✓	5609	602	6	19S	16E
.A MC 13313	MAX 150 B/RELOCATION ✓	5609	603			
	MAX 150 B/AMENDED	7073	604-605	6	19S	16E
.A MC 13314	MAX 151 B/RELOCATION ✓	5609	604	6	19S	16E
.A MC 13315	MAX 152 B/RELOCATION ✓	5609	605			
	MAX 152 B/AMENDED	7073	606-607	6	19S	16E
.A MC 13316	MAX 153 B/RELOCATION ✓	5609	606	6	19S	16E
.A MC 13317	MAX 154 B/RELOCATION ✓	5609	607			
	MAX 154 B/AMENDED	7073	608-609	6	19S	16E
.A MC 13318	MAX 155 B/RELOCATION ✓	5609	608	6	19S	16E
.A MC 13319	MAX 156 B/RELOCATION ✓	5609	609			
	MAX 156 B/AMENDED	7073	610-611	6	19S	16E
.A MC 14972	ROSALIND ✓	314	120			
	ROSALIND/AMENDED	1062	539	24	18S	15E
.A MC 14973	MICHAEL M. ✓	314	117			
	MICHAEL M./AMENDED	1062	540	25	18S	15E
.A MC 14974	LYDIA J. ✓	314	119			
	LYDIA J./AMENDED	1062	541	25	18S	15E
.A MC 14975	IDA D. ✓	314	118			
	IDA D./AMENDED	1062	542	24	18S	15E
.A MC 14976	D & D #1 ✓	759	202			
	D & D #1/AMENDED	1062	543	25	18S	15E
.A MC 14977	D & D #2 ✓	759	201			
	D & D II/AMENDED	1062	544	24	18S	15E
.A MC 14978	EL FRIJOLI ✓	300	277			
	FRIJOLI/AMENDED	1062	545	24	18S	15E
.A MC 14979	FRIJOLI II ✓	1062	546	24	18S	15E
.A MC 14980	FRIJOLI III ✓	1062	547	24	18S	15E
.A MC 14981	FRIJOLI IV ✓	1062	548	24	18S	15E
.A MC 14982	FRIJOLI V ✓	1062	549	24	18S	15E
.A MC 14984	FRIJOLI VII ✓	1062	551	24	18S	15E
.A MC 14985	FRIJOLI VIII ✓	1062	552	24	18S	15E

RECEIVED

B.L.M. AZ STATE OFFICE

NOV 07 1988

7:45 A.M.
PHOENIX, ARIZONA

8380 1527

G. & S. R. B. & M.
Pima County, Arizona

<u>B.L.M.</u> <u>Serial No.</u>	<u>Name of Claim</u>	<u>Book</u>	<u>Page</u>	<u>Sec.</u>	<u>Twp.</u>	<u>Rge.</u>
. A MC 14986	FRIJOLI IX ✓	1062	553	24	18S	15E
. A MC 14987	FRIJOLI X ✓	1070	494	25	18S	15E
. A MC 14988	FRIJOLI XI ✓	1454	349	25	18S	15E
. A MC 14989	FRIJOLI XI EXTENSION ✓	1454	350	25	18S	15E
. A MC 15002	DEERING SPRINGS NO. 2 A/✓ RELOCATION	5636	741	6	19S	16E
. A MC 15003	DEERING SPRINGS NO. 4 A/✓ RELOCATION	5636	742	6	19S	16E
. A MC 15004	DEERING SPRINGS NO. 6 A/✓ RELOCATION	5636	743	6	19S	16E
. A MC 15005	DEERING SPRINGS NO. 8 A/✓ RELOCATION	5636	744	6	19S	16E
. A MC 15006	DEERING SPRINGS NO. 10 A/✓ RELOCATION	5636	745	6	19S	16E
. A MC 15007	DEERING SPRINGS NO. 12 A/✓ RELOCATION	5636	746	6	19S	16E
. A MC 15008	DEERING SPRINGS NO. 14 A/✓ RELOCATION	5636	747	6	19S	16E
. A MC 15009	DEERING SPRINGS NO. 15 A/✓ RELOCATION	5636	748	6	19S	16E
. A MC 15010	DEERING SPRINGS NO. 16 A/✓ RELOCATION	5636	749	6	19S	16E
. A MC 15011	DEERING SPRINGS NO. 17 A/✓ RELOCATION DEERING SPRINGS NO. 17 A/ AMENDED	5636 5636 6126	750		1204-05	6 19S 16E
. A MC 15012	DEERING SPRINGS NO. 21 A/✓ RELOCATION	5636	751	6	19S	16E
. A MC 15013	DEERING SPRINGS NO. 22 A/✓ RELOCATION	5636	752	6	19S	16E
. A MC 15014	DEERING SPRINGS NO. 23 A/✓ RELOCATION	5636	753	6	19S	16E
. A MC 15015	DEERING SPRINGS NO. 24 A/✓ RELOCATION	5636	754	6	19S	16E
. A MC 15016	DEERING SPRINGS NO. 25 A/✓ RELOCATION	5636	755	6	19S	16E
. A MC 15017	DEERING SPRINGS NO. 26 A/✓ RELOCATION	5636	756	6	19S	16E
. A MC 15018	DEERING SPRINGS NO. 27 A/✓ RELOCATION	5636	757	6	19S	16E
. A MC 15019	DEERING SPRINGS NO. 28 A/✓ RELOCATION DEERING SPRINGS NO. 28 A/✓ AMENDED	5636 5636 6126	758		1206-07	6 19S 16E

RECEIVED
B.L.M. AZ STATE OFFICE

NOV 07 1988

7:45 A.M.
PHOENIX, ARIZONA

8380 1528

G. & S. R. B. & M.
Pima County, Arizona

<u>B.L.M.</u> <u>Serial No.</u>	<u>Name of Claim</u>	<u>Book</u>	<u>Page</u>	<u>Sec.</u>	<u>Twp.</u>	<u>Rge.</u>
• A MC 15020	DEERING SPRINGS NO. 29 A/✓ RELOCATION	5636	759	6	19S	16E
• A MC 15021	DEERING SPRINGS NO. 30 A/✓ RELOCATION	5636	760	6	19S	16E
• A MC 15022	DEERING SPRINGS NO. 31 A/✓ RELOCATION	5636	761	6	19S	16E
• A MC 15023	DEERING SPRINGS NO. 32 A/✓ RELOCATION	5636	762	6	19S	16E
• A MC 15024	DEERING SPRINGS NO. 33 A/✓ RELOCATION	5636	763	6	19S	16E
• A MC 15025	DEERING SPRINGS NO. 34 A/✓ RELOCATION	5636	764	6	19S	16E
• A MC 15026	DEERING SPRINGS NO. 35 A/✓ RELOCATION	5636	765	6	19S	16E
• A MC 15027	DEERING SPRINGS NO. 36 A/✓ RELOCATION	5636	766	6	19S	16E
• A MC 15028	DEERING SPRINGS NO. 37 A/✓ RELOCATION	5636	767	6	19S	16E
• A MC 15029	DEERING SPRINGS NO. 38 A/✓ RELOCATION	5636	768	6	19S	16E
• A MC 15030	DEERING SPRINGS NO. 39 A/✓ RELOCATION	5636	769	6	19S	16E
• A MC 15031	DEERING SPRINGS NO. 42 A/✓ RELOCATION	5636	770	7	19S	16E
• A MC 15032	DEERING SPRINGS NO. 51 A/✓ RELOCATION	5636	771	7	19S	16E
• A MC 15033	DEERING SPRINGS NO. 52 A/✓ RELOCATION	5636	772	7	19S	16E
• A MC 25210	KID 1 ✓	3368	529	18	18S	16E
• A MC 25211	KID 2 ✓	3368	530	18	18S	16E
• A MC 25212	KID 3 ✓	3368	531	18	18S	16E
• A MC 25213	KID 4 ✓	3368	532	18	18S	16E
• A MC 25214	KID 5 ✓	3368	533	18	18S	16E
• A MC 25215	KID 6 ✓	3368	534	18	18S	16E
• A MC 25216	KID 7 ✓	3368	535	18	18S	16E
• A MC 25217	KID 8 ✓	3368	537	18	18S	16E
• A MC 25218	KID 9 ✓	3368	536	18	18S	16E
• A MC 25219	KID 10 ✓	3368	538	19	18S	16E
• A MC 25220	KID 11 ✓	3368	539	19	18S	16E
• A MC 25221	KID 12 ✓	3368	540	19	18S	16E
• A MC 25222	KID 13 ✓	3368	541	19	18S	16E
• A MC 25223	KID 14 ✓	3368	542	20	18S	16E
• A MC 25224	KID 15 ✓	3368	543	20	18S	16E
• A MC 25225	KID 16 ✓	3368	544	20	18S	16E
• A MC 25226	KID 17 ✓	3368	545	20	18S	16E

RECEIVED

B.L.M. AZ STATE OFFICE

NOV 07 1988

7:45 A.M.

PHOENIX, ARIZONA

8380 1529

G. & S. R. B. & M.
Pima County, Arizona

<u>B.L.M.</u> <u>Serial No.</u>	<u>Name of Claim</u>	<u>Book</u>	<u>Page</u>	<u>Sec.</u>	<u>Twp.</u>	<u>Rge.</u>
A MC 25227	KID 18 ✓	3368	546	20	18S	16E
A MC 25228	KID 19 ✓	3368	547	20	18S	16E
A MC 25229	KID 20 ✓	3368	548	20	18S	16E
A MC 25230	KID 21 ✓	3368	549	20	18S	16E
A MC 25231	KID 22 ✓	3368	550	20	18S	16E
A MC 25232	KID 23 ✓	3368	551	20	18S	16E
A MC 25233	KID 24 ✓	3368	552	20	18S	16E
A MC 25234	KID 25 ✓	3368	553	20	18S	16E
A MC 25235	KID 26 ✓	3368	554	20	18S	16E
A MC 25236	KID 27 ✓	3368	555	20	18S	16E
A MC 25237	KID 28 ✓	3368	556	20	18S	16E
A MC 25238	KID 29 ✓	3368	557			
	KID 29/AMENDED	6216	1001-02	20	18S	16E
A MC 25243	KID 34 ✓	3368	562	20	18S	16E
A MC 25244	KID 35 ✓	3368	563	20	18S	16E
A MC 25245	KID 36 ✓	3368	564	20	18S	16E
A MC 25246	KID 37 ✓	3368	565	20	18S	16E
A MC 25247	KID 38 ✓	3368	566	20	18S	16E
A MC 25248	KID 39 ✓	3368	567	20	18S	16E
A MC 25249	KID 40 ✓	3368	568	20	18S	16E
A MC 25250	KID 41 ✓	3368	569	20	18S	16E
A MC 25251	KID 42 ✓	3368	570	20	18S	16E
A MC 25252	KID 43 ✓	3368	571	20	18S	16E
A MC 25253	KID 44 ✓	3368	572	20	18S	16E
A MC 25254	KID 45 ✓	3368	573	20	18S	16E
A MC 25255	KID 46 ✓	3368	574			
	KID 46/AMENDED	6216	1003-04	20	18S	16E
A MC 25256	KID 47 ✓	3368	575			
	KID 47/AMENDED	6216	1005-06	20	18S	16E
A MC 25257	WASP 52 ✓	3786	52			
	WASP 52/AMENDED	6216	955-956	29	18S	16E
A MC 25258	WASP 53 ✓	3786	53			
	WASP 53/AMENDED	6216	957-958	29	18S	16E
A MC 25259	WASP 54 ✓	3786	54	29	18S	16E
A MC 25260	WASP 55 ✓	3786	55	31	18S	16E
A MC 25261	WASP 56 ✓	3786	56	20	18S	16E
A MC 25262	WASP 57 ✓	3786	57	20	18S	16E
A MC 25263	WASP 58 ✓	3786	58			
	WASP 58/AMENDED	3842	133	20	18S	16E
A MC 25264	WASP 60 ✓	3786	59			
	WASP 60/AMENDED	6216	959-960	32	18S	16E
A MC 25265	WASP 61 ✓	3786	60			
	WASP 61/AMENDED	6216	961-962	32	18S	16E
A MC 25268	WASP 101 ✓	3786	63	32	18S	16E
A MC 25269	WASP 102 ✓	3786	64	32	18S	16E

RECEIVED

B.L.M. AZ STATE OFFICE

NOV 07 1988

7:45 A.M.
PHOENIX, ARIZONA

8380 1530

G. & S. R. B. & M.
Pima County, Arizona

<u>B.L.M.</u> <u>Serial No.</u>	<u>Name of Claim</u>	<u>Book</u>	<u>Page</u>	<u>Sec.</u>	<u>Twp.</u>	<u>Rge.</u>
·A MC 25270	WASP 103 ✓	3786	65	32	18S	16E
·A MC 25271	WASP 104 ✓	3786	66	32	18S	16E
·A MC 25272	WASP 105 ✓	3786	67	32	18S	16E
·A MC 25273	WASP 106 ✓	3786	68	32	18S	16E
·A MC 25274	WASP 107 ✓	3786	69	32	18S	16E
·A MC 25275	WASP 111 ✓	3786	70	17	18S	16E
·A MC 25276	WASP 112 ✓	3786	71	17	18S	16E
·A MC 25277	WASP 113 ✓	3786	72	17	18S	16E
·A MC 25278	WASP 114 ✓	3786	73	17	18S	16E
·A MC 25279	WASP 115 ✓	3786	74	17	18S	16E
·A MC 25280	WASP 116 ✓	3786	75	17	18S	16E
·A MC 25281	WASP 117 ✓	3786	76	17	18S	16E
·A MC 25282	WASP 118 ✓	3786	77	17	18S	16E
·A MC 25283	WASP 119 ✓	3786	78	17	18S	16E
·A MC 25284	WASP 120 ✓	3786	79	17	18S	16E
·A MC 25285	WASP 121 ✓	3786	80	17	18S	16E
·A MC 25286	WASP 122 ✓	3786	81	17	18S	16E
·A MC 25287	WASP 123 ✓	3786	82	17	18S	16E
·A MC 25288	WASP 124 ✓	3786	83	17	18S	16E
·A MC 25289	WASP 125 ✓	3786	84	17	18S	16E
·A MC 25290	WASP 126 ✓	3786	85	17	18S	16E
·A MC 25291	WASP 127 ✓	3786	86	17	18S	16E
·A MC 25292	WASP 128 ✓	3786	87	17	18S	16E
·A MC 25293	WASP 129 ✓	3786	88	17	18S	16E
·A MC 25294	WASP 130 ✓	3786	89	17	18S	16E
·A MC 25295	WASP 201 ✓	3786	90	32	18S	16E
·A MC 25296	WASP 202 ✓	3786	91	32	18S	16E
·A MC 25297	WASP 203 ✓	3786	92	32	18S	16E
·A MC 25298	WASP 204 ✓	3786	93	32	18S	16E
·A MC 25299	WASP 205 ✓	3786	94	32	18S	16E
·A MC 25300	WASP 206 ✓	3786	95	32	18S	16E
·A MC 25301	WASP 207 ✓	3786	96	32	18S	16E
·A MC 25302	WASP 208 ✓	3786	97	32	18S	16E
·A MC 25303	WASP 209 ✓	3786	98	32	18S	16E
·A MC 25304	WASP 210 ✓	3786	99	32	18S	16E
·A MC 25305	WASP 211 ✓	3786	100	32	18S	16E
·A MC 25306	WASP 212 ✓	3786	101	32	18S	16E
·A MC 25307	WASP 213 ✓	3786	102	32	18S	16E
·A MC 25308	WASP 214 ✓	3786	103	32	18S	16E
·A MC 25309	WASP 215 ✓	3786	104	32	18S	16E
·A MC 25310	WASP 216 ✓	3786	105	32	18S	16E
·A MC 25311	WASP 217 ✓	3786	106	32	18S	16E
·A MC 25312	WASP 218 ✓	3786	107	32	18S	16E
·A MC 25349	WASP 313 ✓	3786	144	33	18S	16E
·A MC 25351	WASP 315 ✓	3786	146	33	18S	16E

RECEIVED

B.L.M. AZ STATE OFFICE

NOV 07 1988

7:45 A.M.
PHOENIX, ARIZONA

8380 1531

G. & S. R. B. & M.
Pima County, Arizona

<u>B.L.M.</u> <u>Serial No.</u>	<u>Name of Claim</u>	<u>Book</u>	<u>Page</u>	<u>Sec.</u>	<u>Twp.</u>	<u>Rge.</u>
• A MC 25353	WASP 317 ✓	3786	148	33	18S	16E
• A MC 25355	WASP 319	3786	150			
	WASP 319/AMENDED	6216	975-976	33	18S	16E
• A MC 25357	WASP 321 ✓	3786	152			
	WASP 321/AMENDED	6216	977-978	28	18S	16E
• A MC 25359	WASP 323 ✓	3786	154			
	WASP 323/AMENDED	6216	979-980	28	18S	16E
• A MC 25361	WASP 325 ✓	3786	156			
	WASP 325/AMENDED	6216	981-982	28	18S	16E
• A MC 25363	WASP 327 ✓	3786	158			
	WASP 327/AMENDED	6216	983-984	28	18S	16E
• A MC 25365	WASP 329 ✓	3786	160			
	WASP 329/AMENDED	6216	985-986	28	18S	16E
• A MC 25367	WASP 331 ✓	3786	162			
	WASP 331/AMENDED	6216	987-988	28	18S	16E
• A MC 25369	WASP 333 ✓	3786	164			
	WASP 333/AMENDED	6216	989-990	28	18S	16E
• A MC 25371	WASP 335 ✓	3786	166			
	WASP 335/AMENDED	6216	991-992	28	18S	16E
• A MC 25373	WASP 337 ✓	3786	168			
	WASP 337/AMENDED	6216	993-994	28	18S	16E
• A MC 25375	WASP 339 ✓	3786	170			
	WASP 339/AMENDED	6216	995-996	21	18S	16E
• A MC 25377	WASP 341 ✓	3786	172	21	18S	16E
• A MC 25379	WASP 343 ✓	3786	174	21	18S	16E
• A MC 25380	WASP 344 ✓	3786	175	21	18S	16E
• A MC 25381	WASP 345 ✓	3786	176	21	18S	16E
• A MC 25382	WASP 346 ✓	3786	177	21	18S	16E
• A MC 25383	WASP 347 ✓	3786	178	21	18S	16E
• A MC 25384	WASP 348 ✓	3786	179	21	18S	16E
• A MC 25385	WASP 349 ✓	3786	180	21	18S	16E
• A MC 25386	WASP 350 ✓	3786	181	21	18S	16E
• A MC 25387	WASP 351 ✓	3786	182	21	18S	16E
• A MC 25388	WASP 352 ✓	3786	183	21	18S	16E
• A MC 25389	WASP 353 ✓	3786	184	21	18S	16E
• A MC 25390	WASP 354 ✓	3786	185	21	18S	16E
• A MC 25662	MAX 41 ✓	4792	584	9	19S	16E
• A MC 25664	MAX 43 ✓	4792	586	4	19S	16E
• A MC 25666	MAX 45 ✓	4792	588	4	19S	16E
• A MC 25668	MAX 47 ✓	4792	590	4	19S	16E
• A MC 25670	MAX 49 ✓	4792	592	4	19S	16E
• A MC 25692	MAX 71 ✓	4792	614	4	19S	16E
• A MC 25693	MAX 72 ✓	4792	615	4	19S	16E
• A MC 25694	MAX 73 ✓	4792	616	4	19S	16E
• A MC 25695	MAX 74 ✓	4792	617	4	19S	16E

RECEIVED
B.L.M. AZ STATE OFFICE

NOV 07 1986

7:45 A.M.
PHOENIX, ARIZONA

8380 1532

G. & S. R. B. & M.
Pima County, Arizona

<u>B.L.M.</u> <u>Serial No.</u>	<u>Name of Claim</u>	<u>Book</u>	<u>Page</u>	<u>Sec.</u>	<u>Twp.</u>	<u>Rge.</u>
• A MC 25696	MAX 75 ✓	4792	618	4	19S	16E
• A MC 25697	MAX 76 ✓	4792	619	4	19S	16E
• A MC 25698	MAX 77 ✓	4792	620	4	19S	16E
• A MC 25699	MAX 78 ✓	4792	621	4	19S	16E
• A MC 25700	MAX 79 ✓	4792	622	9	19S	16E
• A MC 25701	MAX 80 ✓	4792	623	9	19S	16E
• A MC 25702	MAX 81 ✓	4792	624	8	19S	16E
• A MC 25703	MAX 82 ✓	4792	625	8	19S	16E
• A MC 25704	MAX 83 ✓	4792	626	5	19S	16E
• A MC 25705	MAX 84 ✓	4792	627	5	19S	16E
• A MC 25706	MAX 85 ✓	4792	628	5	19S	16E
• A MC 25707	MAX 86 ✓	4792	629	5	19S	16E
• A MC 25708	MAX 87 ✓	4792	630	5	19S	16E
• A MC 25709	MAX 88 ✓	4792	631	5	19S	16E
• A MC 25710	MAX 89 ✓	4792	632	5	19S	16E
• A MC 25711	MAX 90 ✓	4792	633	5	19S	16E
• A MC 25712	MAX 91 ✓	4792	634	5	19S	16E
• A MC 25714	MAX 93 ✓	4792	636	5	19S	16E
• A MC 25716	MAX 95 ✓	4792	638	5	19S	16E
• A MC 25718	MAX 97 ✓	4792	640	5	19S	16E
• A MC 25720	MAX 99 ✓	4792	642	5	19S	16E
• A MC 25722	MAX 101 ✓	4792	644	5	19S	16E
• A MC 25723	MAX 102 ✓	4792	645	5	19S	16E
• A MC 25724	MAX 103 ✓	4792	646	5	19S	16E
• A MC 25725	MAX 104 ✓	4792	647	5	19S	16E
• A MC 25726	MAX 105 ✓	4792	648	5	19S	16E
• A MC 25727	MAX 106 ✓	4792	649	5	19S	16E
• A MC 25728	MAX 107 ✓	4792	650	5	19S	16E
• A MC 25729	MAX 108 ✓	4792	651	5	19S	16E
• A MC 25730	MAX 109 ✓	4792	652	5	19S	16E
• A MC 25731	MAX 110 ✓	4792	653	5	19S	16E
• A MC 25732	MAX 111 ✓	4792	654	5	19S	16E
• A MC 25733	MAX 112 ✓	4792	655	5	19S	16E
• A MC 25734	MAX 113 ✓	4792	656	5	19S	16E
• A MC 25735	MAX 114 ✓	4792	657	5	19S	16E
• A MC 25736	MAX 115 ✓	4792	658	5	19S	16E
• A MC 25737	MAX 116 ✓	4792	659	5	19S	16E
• A MC 25738	MAX 117 ✓	4792	660	5	19S	16E
• A MC 25739	MAX 118 ✓	4792	661	5	19S	16E
• A MC 25740	MAX 119 ✓	4792	662	8	19S	16E
• A MC 25741	MAX 120 ✓	4792	663	8	19S	16E
• A MC 27423	ELK 1 ✓	3368	576	12	18S	15E
• A MC 27424	ELK 2 ✓	3368	577	12	18S	15E
• A MC 27425	ELK 3 ✓	3368	578	12	18S	15E
• A MC 27426	ELK 4 ✓	3368	579	12	18S	15E

RECEIVED
B.L.M. AZ STATE OFFICE

NOV 07 1988

7:45 A.M.
PHOENIX, ARIZONA

8380 1533

G. & S. R. B. & M.
Pima County, Arizona

B.L.M.								
<u>Serial No.</u>	<u>Name of Claim</u>	<u>Book</u>	<u>Page</u>	<u>Sec.</u>	<u>Twp.</u>	<u>Rge.</u>		
. A MC 27427	ELK 5 ✓	3368	580	12	18S	15E		
. A MC 27428	ELK 6 ✓	3368	581	12	18S	15E		
. A MC 27451	ELK 35	3368	610					
	ELK 35/AMENDED	6121	1273-74	13	18S	15E		
. A MC 27452	ELK 36 ✓	3368	611	13	18S	15E		
. A MC 27453	ELK 37 ✓	3368	612	13	18S	15E		
. A MC 27455	ELK 39 ✓	3368	614	13	18S	15E		
. A MC 27457	ELK 41 ✓	3368	616	13	18S	15E		
. A MC 27459	ELK 43 ✓	3368	618	13	18S	15E		
. A MC 27461	ELK 45 ✓	3368	620	13	18S	15E		
. A MC 27463	ELK 47 ✓	3368	622	13	18S	15E		
. A MC 27465	ELK 70 ✓	3368	645	7	18S	16E		
. A MC 27466	ELK 71 ✓	3368	646	7	18S	16E		
. A MC 27467	ELK 72 ✓	3368	647	7	18S	16E		
. A MC 27468	ELK 73 ✓	3368	648	7	18S	16E		
. A MC 27469	ELK 74 ✓	3368	649	7	18S	16E		
. A MC 27470	ELK 75 ✓	3368	650	7	18S	16E		
. A MC 27471	ELK 76 ✓	3368	651	7	18S	16E		
. A MC 27472	ELK 77 ✓	3368	652	7	18S	16E		
. A MC 27473	ELK 78 ✓	3368	653	7	18S	16E		
. A MC 27474	ELK 79 ✓	3368	654	7	18S	16E		
. A MC 27475	ELK 80 ✓	3368	655	7	18S	16E		
. A MC 27476	ELK 81 ✓	3368	656	7	18S	16E		
. A MC 27478	ELK 83 ✓	3368	658	12	18S	15E		
. A MC 27480	ELK 85 ✓	3368	660	12	18S	15E		
. A MC 27482	ELK 87 ✓	3368	662	12	18S	15E		
. A MC 27513	ALPINE #5 ✓	2221	495					
	ALPINE #5/AMENDED	6121	1283-84	18	18S	16E		
. A MC 27514	ALPINE #6 ✓	2221	496					
	ALPINE #6/AMENDED	6121	1285-86	18	18S	16E		
. A MC 27515	ALPINE #7 ✓	2221	497					
	ALPINE #7/AMENDED	6121	1287-88	18	18S	16E		
. A MC 27516	ALPINE #8 ✓	2221	498					
	ALPINE #8/AMENDED	6121	1289-90	18	18S	16E		
. A MC 27517	ALPINE #9 ✓	2221	499					
	ALPINE #9/AMENDED	6121	1291-92	18	18S	16E		
. A MC 27518	ALPINE #10 ✓	2221	500					
	ALPINE #10/AMENDED	6121	1293-94	13	18S	15E		
. A MC 27519	ALPINE #11 ✓	2221	501					
	ALPINE #11/AMENDED	6121	1295-96	13	18S	15E		
. A MC 27520	ALPINE #12 ✓	2221	502					
	ALPINE #12/AMENDED	6121	1297-98	13	18S	15E		
. A MC 27521	ALPINE #13 ✓	2221	503	13	18S	15E		
. A MC 27522	ALPINE #14 ✓	2221	504	13	18S	15E		
. A MC 27523	ALPINE #15 ✓ RECEIVED	2221	505	18	18S	16E		

B.L.M. AZ STATE OFFICE

NOV 07 1988

7:45 A.M.
PHOENIX, ARIZONA

8380 1534

G. & S. R. B. & M.
Pima County, Arizona

<u>B.L.M.</u> <u>Serial No.</u>	<u>Name of Claim</u>	<u>Book</u>	<u>Page</u>	<u>Sec.</u>	<u>Twp.</u>	<u>Rge.</u>
. A MC 27524	ALPINE #16 ✓	2221	506	18	18S	16E
. A MC 27525	ALPINE #17 ✓	2221	507	18	18S	16E
. A MC 27526	ALPINE #18 ✓	2221	508	18	18S	16E
. A MC 27527	ALPINE #19 ✓	2230	138	18	18S	16E
. A MC 27528	ALPINE #20 ✓	2230	139	18	18S	16E
. A MC 27529	ALPINE #21 ✓	2230	140	18	18S	16E
. A MC 27530	ALPINE #22 ✓	2230	141	18	18S	16E
. A MC 27531	ALPINE #23 ✓	2230	142	18	18S	16E
. A MC 27532	ALPINE #24 ✓	2230	143	18	18S	16E
. A MC 28871	SANTA RITA WEDGE ✓	5901	1379	31	18S	16E
. A MC 36021	BUZZARD NO. 5 ✓	2089	294	13	18S	15E
. A MC 36025	SHADOW #4 ✓	2827	66	24	18S	15E
. A MC 36026	JOHN 1 ✓	3934	508	24	18S	15E
. A MC 36027	JOHN 2 ✓	3934	509	24	18S	15E
. A MC 36028	FLYING DUTCHMAN NO. 2 ✓	2089	295	13	18S	15E
. A MC 36029	FLYING DUTCHMAN NO. 3 ✓	2089	296	13	18S	15E
. A MC 36030	FLYING DUTCHMAN NO. 4 ✓	2089	297	13	18S	15E
. A MC 36031	FLYING DUTCHMAN NO. 5 ✓	2089	298	13	18S	15E
. A MC 36032	FLYING DUTCHMAN NO. 6 ✓	2089	299			
	FLYING DUTCHMAN NO. 6/AMENDED					
. A MC 36034	BLACK BESS NO. 2 ✓	6121	1267-68	13	18S	15E
. A MC 36036	K.W.L. ✓	2089	290	13	18S	15E
. A MC 36037	G.E.J. ✓	2078	442	13	18S	15E
. A MC 36038	R.F.E. ✓	2078	443	13	18S	15E
. A MC 36039	R.C.M. ✓	2078	444	24	18S	15E
. A MC 36040	SYCAMORE #1 ✓	2078	445	13	18S	15E
. A MC 36041	SYCAMORE #2 ✓	2078	446	24	18S	15E
. A MC 36042	SYCAMORE #3 ✓	2078	447	19	18S	16E
. A MC 36043	SYCAMORE #4 ✓	2078	448	19	18S	16E
	SYCAMORE #4/AMENDED	2078	449			
. A MC 36044	SYCAMORE #5 ✓	6121	1299-00	19	18S	16E
	SYCAMORE #5/AMENDED	2078	450			
. A MC 36045	SYCAMORE #6 ✓	6121	1301-02	19	18S	16E
	SYCAMORE #6/AMENDED	2078	451			
. A MC 36046	SYCAMORE #7 ✓	6121	1303-04	19	18S	16E
	SYCAMORE #7/AMENDED	2078	452			
. A MC 36047	SYCAMORE #8 ✓	6121	1305-06	19	18S	16E
	SYCAMORE #8/AMENDED	2078	453			
. A MC 36048	SYCAMORE #9 ✓	6121	1307-08	24	18S	15E
. A MC 36049	SYCAMORE #10 ✓	2078	454	19	18S	16E
. A MC 36050	SYCAMORE #11 ✓	2078	455	19	18S	16E
. A MC 36051	SYCAMORE #12 ✓	2078	456	19	18S	16E
. A MC 36052	NARAGANSETT EXTENSION #1 ✓	2078	457	19	18S	16E
. A MC 36053	NARAGANSETT EXTENSION #2 ✓	937	372	19	18S	16E
		937	373	19	18S	16E

B.L.M. AZ STATE OFFICE

NOV 07 1988

7:45 A.M.

PHOENIX, ARIZONA

8380 1535

G. & S. R. B. & M.
Pima County, Arizona

<u>B.L.M.</u> <u>Serial No.</u>	<u>Name of Claim</u>	<u>Book</u>	<u>Page</u>	<u>Sec.</u>	<u>Twp.</u>	<u>Rge.</u>
. A MC 36054	NARAGANSETT EXTENSION #3 ✓	937	374	19	18S	16E
. A MC 36055	NARAGANSETT EXTENSION #4 ✓	937	375	19	18S	16E
. A MC 36056	NARAGANSETT EXTENSION #5 ✓	937	376	30	18S	16E
. A MC 36057	NARAGANSETT EXTENSION #6 ✓	937	377	30	18S	16E
. A MC 36058	NARAGANSETT EXTENSION #7 ✓	937	378	30	18S	16E
. A MC 36059	NARAGANSETT EXTENSION #8 ✓	937	379	30	18S	16E
. A MC 36060	NARAGANSETT EXTENSION #9 ✓	2020	358	30	18S	16E
. A MC 36061	SCHWAB EXTENSION #1 NORTH WEST ✓	1271				
. A MC 36062	ROCKY 1 ✓	3726	92	24	18S	15E
. A MC 36063	AMOLE NO. 2 ✓	2051	117	19	18S	16E
. A MC 36064	FALLS NO. 2 ✓	2051	262	19	18S	16E
. A MC 36065	FALLS NO. 3 ✓	2110	263	25	18S	15E
. A MC 36066	FALLS NO. 4 ✓	2110	267	25	18S	15E
. A MC 36067	PERRY NO. 1 ✓	2112	268	25	18S	15E
. A MC 36068	PERRY #2 ✓	2112	11	25	18S	15E
. A MC 36069	PERRY #3 ✓	2112	12	25	18S	15E
. A MC 36070	PERRY #4 ✓	2112	13	25	18S	15E
. A MC 36073	PERRY #7 ✓	2112	14	25	18S	15E
. A MC 36074	PERRY #8 ✓	2112	17	25	18S	15E
. A MC 36075	PERRY #9 ✓	2112	18	25	18S	15E
. A MC 36076	PERRY #10 ✓	2112	19	25	18S	15E
. A MC 36077	PERRY #11 ✓	2112	20	25	18S	15E
. A MC 36078	PERRY #12 ✓	2112	21	25	18S	15E
. A MC 36081	PERRY #15 ✓	2112	22	25	18S	15E
	PERRY #15/AMENDED	2139	25			
A MC 36082	PERRY #16 ✓	2112	441	36	18S	15E
A MC 36083	PERRY #17 ✓	2112	26	36	18S	15E
A MC 36084	PERRY #18 ✓	2112	27	36	18S	15E
	PERRY #18/AMENDED	2139	28			
A MC 36086	GUNSITE 1-A ✓	1980	442	36	18S	15E
A MC 36087	GUNSITE NO. 2 ✓	1941	353	30	18S	16E
	GUNSITE NO. 2/AMENDED	1980	339			
A MC 36088	GUNSITE NO. 3 ✓	1941	354	19	18S	16E
A MC 36089	GUNSITE NO. 4 ✓	1941	340	19	18S	16E
A MC 36090	GUNSITE 5A ✓	2022	341	19	18S	16E
A MC 36091	GUNSITE 6-B ✓	2110	341	19	18S	16E
A MC 36092	GUNSITE NO. 7 ✓	1941	264	19	18S	16E
A MC 36093	GUNSITE 7A ✓	2411	344	19	18S	16E
A MC 36094	GUNSITE NO. 8 ✓	1941	174	19	18S	16E
A MC 36095	GUNSITE NO. 9 ✓	1941	345	19	18S	16E
A MC 36096	GUNSITE NO. 10 ✓	1941	346	19	18S	16E
A MC 36097	GUNSITE NO. 11 ✓	1941	347	19	18S	16E
A MC 36098	GUNSITE NO. 12 ✓	1941	348	19	18S	16E
A MC 36099	GUNSITE NO. 13 ✓	1941	349	19	18S	16E
			350	19	18S	16E

RECEIVED
B.L.M. AZ STATE OFFICE

NOV 07 1988

7:45 A.M.
PHOENIX ARIZ

8380 1536

G. & S. R. B. & M.
Pima County, Arizona

B.L.M.

<u>Serial No.</u>	<u>Name of Claim</u>	<u>Book</u>	<u>Page</u>	<u>Sec.</u>	<u>Twp.</u>	<u>Rge.</u>
A MC 36100	GUNSITE NO. 14 ✓	1941	351	19	18S	16E
A MC 36101	GUNSITE NO. 15 ✓	1941	352	19	18S	16E
A MC 36102	GUNSITE NO. 16 ✓	1941	353	19	18S	16E
A MC 36103	GUNSITE NO. 17 ✓	1941	354	31	18S	16E
A MC 36104	GUNSITE NO. 18 ✓	1941	355	31	18S	16E
A MC 36105	GUNSITE NO. 19 ✓	1941	356	31	18S	16E
A MC 36106	GUNSITE NO. 20 ✓	1941	357	31	18S	16E
A MC 36107	GUNSITE NO. 21 ✓	1941	358	32	18S	16E
A MC 36108	GUNSITE NO. 22 ✓	1941	359	31	18S	16E
A MC 36109	GUNSIGHT NO. 23 ✓	1967	324			
	GUNSIGHT NO. 23/AMENDED	2022	343	31	18S	16E
A MC 36110	GUNSITE NO. 24 ✓	1943	14			
	GUNSITE NO. 24/AMENDED	1980	355	31	18S	16E
A MC 36111	GUNSITE NO. 25 ✓	1943	15	31	18S	16E
A MC 36112	GUNSITE NO. 26 ✓	1943	16	31	18S	16E
A MC 36113	GUNSITE NO. 27 ✓	1943	13	31	18S	16E
A MC 36114	GUNSIGHT NO. 28 ✓	1967	325	31	18S	16E
A MC 36115	GUNSIGHT NO. 29 ✓	1967	326	31	18S	16E
A MC 36116	GUNSIGHT NO. 30 ✓	1967	327	31	18S	16E
A MC 36117	GUNSIGHT NO. 31 ✓	1967	328	31	18S	16E
A MC 36118	GUNSIGHT NO. 32 ✓	1967	329	31	18S	16E
A MC 36119	GUNSIGHT NO. 33 ✓	1967	330	31	18S	16E
A MC 36120	GUNSIGHT NO. 34 ✓	1967	331	31	18S	16E
A MC 36121	GUNSIGHT NO. 35 ✓	1967	332	31	18S	16E
A MC 36122	GUNSIGHT NO. 36 ✓	1967	333	31	18S	16E
A MC 36123	GUNSIGHT NO. 37 ✓	1967	334	31	18S	16E
A MC 36124	GUNSIGHT NO. 38 ✓	1967	335	31	18S	16E
A MC 36125	GUNSIGHT NO. 39 ✓	1967	336	31	18S	16E
A MC 36126	GUNSIGHT NO. 40 ✓	1967	337	31	18S	16E
A MC 36127	GUNSIGHT NO. 41 ✓	1967	338	6	19S	16E
A MC 36128	GUNSIGHT NO. 42 ✓	1967	339	6	19S	16E
A MC 36129	GUNSIGHT NO. 43 ✓	1967	340	36	18S	15E
A MC 36130	GUNSIGHT 44 -	1994	152			
	GUNSIGHT 44/AMENDED	6420	1007-08	1	19S	15E
A MC 36131	GUNSIGHT #45 -	1994	153			
	GUNSIGHT #45/AMENDED	6420	1009-10	1	19S	15E
A MC 36132	GUNSIGHT #46 ✓	1994	154	36	18S	15E
A MC 36133	GUNSIGHT #47 ✓	1994	155	36	18S	15E
A MC 36134	GUNSIGHT #48 ✓	1994	156	36	18S	15E
A MC 36135	GUNSIGHT #49 ✓	1994	157	36	18S	15E
A MC 36136	GUNSIGHT #50 ✓	1994	158			
	GUNSIGHT #50/AMENDED	2078	464	36	18S	15E
A MC 36137	WILLIAMS FOLLY ✓	5406	878	36	18S	15E
A MC 36138	WILLIAMS FOLLY #2 ✓	5406	879	36	18S	15E

RECEIVED
B.L.M. AZ STATE OFFICE

NOV 07 1988

7:45 A.M.

8380 1537

G. & S. R. B. & M.
Pima County, Arizona

B.L.M.

<u>Serial No.</u>	<u>Name of Claim</u>	<u>Book</u>	<u>Page</u>	<u>Sec.</u>	<u>Twp.</u>	<u>Rge.</u>
A MC 46740	SANTA RITA #1 ✓	2148	520	30	18S	16E
A MC 46741	SANTA RITA #2 ✓	2148	521	30	18S	16E
A MC 46742	SANTA RITA #3 ✓	2148	522	30	18S	16E
A MC 46743	SANTA RITA #4 ✓	2148	523	30	18S	16E
A MC 46744	SANTA RITA #5 ✓	2148	524	30	18S	16E
A MC 46745	SANTA RITA #6 ✓	2148	525	30	18S	16E
A MC 46746	SANTA RITA #7 ✓	2148	526	30	18S	16E
A MC 46747	SANTA RITA #8A ✓	2170	436	30	18S	16E
A MC 46748	SANTA RITA #9 ✓	2148	528	30	18S	16E
A MC 46749	SANTA RITA #10 ✓	2148	529	30	18S	16E
A MC 46750	SANTA RITA #11 ✓	2148	530	31	18S	16E
A MC 46751	SANTA RITA #12 ✓	2148	531	36	18S	15E
A MC 46752	SANTA RITA #13 ✓	2148	532	25	18S	15E
A MC 46753	SANTA RITA #14 ✓	2148	533	36	18S	15E
A MC 46754	SANTA RITA #15 ✓	2148	534	36	18S	15E
A MC 46755	SANTA RITA #16 ✓	2148	535	31	18S	16E
A MC 46756	SANTA RITA #17 ✓	2148	536	31	18S	16E
A MC 46757	SANTA RITA #18 ✓	2148	537	31	18S	16E
A MC 46758	SANTA RITA #19 ✓	2148	538	31	18S	16E
A MC 46759	SANTA RITA #20 ✓	2148	539	31	18S	16E
A MC 46760	SANTA RITA #21 ✓	2148	540	31	18S	16E
A MC 46761	SANTA RITA #22 ✓	2148	541	31	18S	16E
A MC 46762	SANTA RITA #23 ✓	2148	542	31	18S	16E
A MC 46763	SANTA RITA #24 ✓	2148	543	31	18S	16E
A MC 46764	SANTA RITA #25 ✓	2148	544	31	18S	16E
A MC 46765	SANTA RITA #26 ✓	2148	545	36	18S	15E
A MC 46766	SANTA RITA #27 ✓	2148	546	36	18S	15E
A MC 46767	SANTA RITA #28 ✓	2148	547	36	18S	15E
A MC 46768	SANTA RITA #29 ✓	2148	548	36	18S	15E
A MC 46769	SANTA RITA #30 ✓	2148	549	36	18S	15E
A MC 46770	SANTA RITA #31 ✓	2148	550	36	18S	15E
A MC 46771	CATALINA #1 ✓	2148	518	30	18S	16E
A MC 46772	CATALINA #2 ✓	2148	517	30	18S	16E
A MC 46773	CATALINA #3 ✓	2148	516	30	18S	16E
A MC 46774	CATALINA #4 ✓	2148	515	30	18S	16E
A MC 46775	CATALINA #5A ✓	2170	437	30	18S	16E
A MC 46776	CATALINA #6A ✓	2170	435	30	18S	16E
A MC 46777	CATALINA #7 ✓	2148	512	30	18S	16E
A MC 46778	CATALINA #8 ✓	2148	511	30	18S	16E
A MC 46779	FRED BENNETT ✓	936	425	30	18S	16E
A MC 46780	FRED BENNETT ✓	712	107			
	FRED BENNETT/AMENDED	2110	262	30	18S	16E
A MC 46781	ROSEMONT #9 ✓	936	424			
	ROSEMONT #9/AMENDED	2078	466	30	18S	16E

RECEIVED
B.L.M. AZ STATE OFFICE

NOV 07 1988

7:45 A.M.
PHOENIX, ARIZONA

8380 1538

G. & S. R. B. & M.
Pima County, Arizona

<u>B.L.M.</u> <u>Serial No.</u>	<u>Name of Claim</u>	<u>Book</u>	<u>Page</u>	<u>Sec.</u>	<u>Twp.</u>	<u>Rge.</u>
A MC 46782	ROSEMONT #11 ✓	936	420	30	18S	16E
A MC 46783	ROSEMONT #11-A ✓	2078	458	30	18S	16E
A MC 46784	ROSEMONT #12 ✓	936	431			
	ROSEMONT #12/AMENDED	2078	467	30	18S	16E
A MC 46785	ROSEMONT #13 ✓	936	434			
	ROSEMONT #13/AMENDED	2078	468	30	18S	16E
A MC 46786	ROSEMONT #15 ✓	936	429			
	ROSEMONT #15/AMENDED	2078	469	30	18S	16E
A MC 46787	ROSEMONT #16 ✓	936	430			
	ROSEMONT #16/AMENDED	2078	470	30	18S	16E
A MC 46788	ROSEMONT #17 ✓	936	432			
	ROSEMONT #17/AMENDED	2078	471	30	18S	16E
A MC 46789	ROSEMONT #18 ✓	936	433			
	ROSEMONT #18/AMENDED	2078	472	30	18S	16E
A MC 46790	ROSEMONT #21 ✓	964	202			
	ROSEMONT #21/AMENDED	2078	473	29	18S	16E
A MC 46791	FRED BENNETT FRACTION ✓	2022	338	30	18S	16E
A MC 46792	LAST CHANCE NO. 1/ ✓					
	RELOCATION	2929	207	36	18S	15E
A MC 46793	LAST CHANCE NO. 2/ ✓					
	RELOCATION	2929	208	36	18S	15E
A MC 46794	LAST CHANCE NO. 3/ ✓					
	RELOCATION	2929	209	36	18S	15E
A MC 46795	MERCHANT (MINE) ✓	DD	284	25	18S	15E
A MC 46796	CAVE ✓	NN	555	25	18S	15E
A MC 46797	TAILOR ✓	NN	556	25	18S	15E
A MC 46798	WEDGE. ✓	821	393	25	18S	15E
A MC 46799	WEDGE NO. 2 ✓	897	182	25	18S	15E
A MC 46800	STRIP ✓	821	391	30	18S	16E
A MC 46801	CUBA FRACTION ✓	2022	342	25	18S	15E
A MC 46802	PATRICK HENRY FRACTION/ ✓					
	RELOCATION	3486	103	30	18S	16E
A MC 46803	R. G. INGERSOLL FRACTION ✓	2110	265	19	18S	16E
A MC 46804	DAYLIGHT FRACTION ✓	2110	266	30	18S	16E
A MC 46805	TRAVIS #2 ✓	1983	254			
	TRAVIS #2/AMENDED	2078	465	30	18S	16E
A MC 46806	TRAVIS #3 ✓	1983	255	30	18S	16E
A MC 46807	TRAVIS #4 ✓	1983	256			
	TRAVIS #4/AMENDED	2170	455	31	18S	16E
A MC 46808	TRAVIS #5 ✓	1983	257	31	18S	16E
A MC 46809	TRAVIS #6 ✓	1983	258	29	18S	16E
A MC 46810	ART ✓	1009	441			
	ART/AMENDED ✓	2078	459	19	18S	16E
A MC 46811	AL ✓	1009	442			
	AL/AMENDED	2078	460	19	18S	16E

RECEIVED

B.L.M. AZ STATE OFFICE

NOV 07 1988

7:45 A.M.

PHOENIX, ARIZONA

8380 1539

G. & S. R. B. & M.
Pima County, Arizona

<u>B.L.M.</u> <u>Serial No.</u>	<u>Name of Claim</u>	<u>Book</u>	<u>Page</u>	<u>Sec.</u>	<u>Twp.</u>	<u>Rge.</u>
A MC 46812	SAM ✓	1009	439			
	SAM/AMENDED	2078	461	19	18S	16E
A MC 46813	FRED ✓	1009	440			
	FRED/AMENDED	2078	462	19	18S	16E
A MC 46814	BERT ✓	1009	443			
	BERT/AMENDED	2078	463	19	18S	16E
A MC 46815	BOB ✓	995	393	24	18S	15E
A MC 47482	CANYON NO. 34	6048	1225-26	7	18S	16E
A MC 47483	CANYON NO. 35	6048	1227-28	7	18S	16E
A MC 47484	CANYON NO. 36	6048	1229-30	7	18S	16E
A MC 47485	CANYON NO. 37	6048	1231-32	7	18S	16E
A MC 47486	CANYON NO. 38	6048	1233-34	7	18S	16E
A MC 47487	CANYON NO. 39	6048	1235-36	7	18S	16E
A MC 47488	CANYON NO. 40	6048	1237-38	7	18S	16E
A MC 47489	CANYON NO. 41	6048	1239-40	7	18S	16E
A MC 47490	CANYON NO. 42	6048	1241-42	7	18S	16E
A MC 47491	CANYON NO. 43	6048	1243-44	7	18S	16E
A MC 47512	CANYON NO. 64	6048	1285-86	7	18S	16E
A MC 47513	CANYON NO. 65	6048	1287-88	7	18S	16E
A MC 47514	CANYON NO. 66	6048	1289-90	7	18S	16E
A MC 47515	CANYON NO. 67	6048	1291-92	7	18S	16E
A MC 47516	CANYON NO. 68	6048	1293-94	7	18S	16E
A MC 47517	CANYON NO. 69	6048	1295-96	7	18S	16E
A MC 47518	CANYON NO. 70	6048	1297-98	7	18S	16E
A MC 47519	CANYON NO. 71	6048	1299-00	7	18S	16E
A MC 47520	CANYON NO. 72	6048	1301-02	7	18S	16E
A MC 47521	CANYON NO. 73	6048	1303-04	7	18S	16E
A MC 47522	CANYON NO. 74	6048	1305-06	7	18S	16E
A MC 47523	CANYON NO. 75	6048	1307-08	7	18S	16E
A MC 47524	CANYON NO. 76	6048	1309-10	7	18S	16E
A MC 47525	CANYON NO. 77	6048	1311-12	7	18S	16E
A MC 47526	CANYON NO. 78	6048	1313-14	7	18S	16E
A MC 47527	CANYON NO. 79	6048	1315-16	7	18S	16E
A MC 62785	TELEMETER FRACTION ✓	2075	381			
	TELEMETER FRACTION/AMENDED	5013	166	14	18S	15E
A MC 62786	WEST END FRACTION ✓	2075	383			
	WEST END FRACTION/AMENDED	5013	164	14	18S	15E
A MC 62787	HATTIE FRACTION ✓	2075	382			
	HATTIE FRACTION/AMENDED	5013	165	14	18S	15E
A MC 64123	CACTUS ✓	6104	1251-52	36	18S	15E
A MC 64124	TRAVIS #7 ✓	6104	1253-54	30	18S	16E
A MC 64125	FOX #1 ✓	2705	63			
	FOX #1/AMENDED	6104	1255-56	1	19S	15E

RECEIVED
B.L.M. AZ STATE OFFICE

NOV 07 1988

7:45 A.M.
PHOENIX, ARIZONA

8380 1540

G. & S. R. B. & M.
Pima County, Arizona

<u>B.L.M.</u> <u>Serial No.</u>	<u>Name of Claim</u>	<u>Book</u>	<u>Page</u>	<u>Sec.</u>	<u>Twp.</u>	<u>Rqe.</u>
A MC 64126	FOX #2 ✓	2705	64			
	FOX #2/AMENDED	6104	1257-58	1	19S	15E
A MC 64131	FOX #7 ✓	2705	69			
	FOX #7/AMENDED	6104	1267-68	35	18S	15E
A MC 64133	FOX #13 ✓	2705	75			
	FOX #13/AMENDED	6104	1271-72	2	19S	15E
A MC 64134	CLOUD REST ✓	SS	511			
	CLOUD REST/AMENDED	6104	1273-74	36	18S	15E
A MC 64135	BIG WINDY ✓	5406	876	1	19S	15E
A MC 64136	BIG WINDY FRACTION ✓	5406	877	1	19S	15E
A MC 64137	BLUE WING ✓	SS	581	36	18S	15E
A MC 64138	CLOUD REST NO. 1 ✓	B-B-B	277			
	CLOUD REST NO. 1/AMENDED	6104	1275-76	36	18S	15E
A MC 66835	KENT #1 LONG JOHN ✓	1936	245	30	18S	16E
A MC 66836	KENT #2 PATRICIA C. ✓	1936	246	30	18S	16E
A MC 66837	KENT #3 LITTLE JOE ✓	1936	247	30	18S	16E
A MC 66838	BELLE OF ROSEMONT ✓	2571	125			
	BELLE OF ROSEMONT/AMENDED	6216	999-1000	29	18S	16E
A MC 74390	JOHN ✓	995	395	19	18S	16E
A MC 74391	JOE ✓	995	396	24	18S	15E
A MC 74392	BEN ✓	995	392	24	18S	15E
A MC 74393	PETE ✓	995	394	24	18S	15E
A MC 74394	ADOLPH LEWISOHN ✓	710	346	30	18S	16E
A MC 74395	ADOLPH LEWISOHN ✓	936	419	30	18S	16E
A MC 74396	ROSEMONT ✓	710	347	30	18S	16E
A MC 74397	ROSEMONT ✓	936	418	30	18S	16E
A MC 74398	ALBERT STEINFELD ✓	710	348	30	18S	16E
A MC 74399	ALBERT STEINFELD ✓	936	427	30	18S	16E
A MC 74400	HUGH YOUNG ✓	712	108	30	18S	16E
A MC 74401	HUGH YOUNG ✓	936	422	30	18S	16E
A MC 74402	ETHEL ✓	712	109	30	18S	16E
A MC 74403	ALBERT ✓	712	110	30	18S	16E
A MC 74404	ROSEMONT #1 ✓	908	504	31	18S	16E
A MC 74405	ROSEMONT #2 ✓	908	501	31	18S	16E
A MC 74406	ROSEMONT #3 ✓	908	503	31	18S	16E
A MC 74407	ROSEMONT #4 ✓	908	499	31	18S	16E
A MC 74408	ROSEMONT #7 ✓	936	421	30	18S	16E
A MC 74409	ROSEMONT #8 ✓	936	423	30	18S	16E
A MC 74410	ROSEMONT #14 ✓	936	428	30	18S	16E
A MC 74411	ROSEMONT #19 ✓	964	200	31	18S	16E
A MC 74412	ROSEMONT #20 ✓	964	201	31	18S	16E
A MC 74413	ROSEMONT #20 ✓	908	500	31	18S	16E
A MC 74414	ROSEMONT #22 ✓	964	203	31	18S	16E
A MC 74415	ROSEMONT #23 ✓	908	497	31	18S	16E

RECEIVED
B.L.M. AZ STATE OFFICE

NOV 07 1988

7:45 A.M.
PHOENIX, ARIZONA.

8380 1541

G. & S. R. B. & M.
Pima County, Arizona

<u>B.L.M.</u> <u>Serial No.</u>	<u>Name of Claim</u>	<u>Book</u>	<u>Page</u>	<u>Sec.</u>	<u>Twp.</u>	<u>Rge.</u>
A MC 74416	ROSEMONT #24 ✓	908	498	31	18S	16E
A MC 74417	ROSEMONT #25 ✓	908	502	31	18S	16E
A MC 74418	RX ✓	936	426	30	18S	16E
A MC 75181	FLYING DUTCHMAN #7A ✓	6121	1269-70	13	18S	15E
A MC 75182	BLUE POINT NO. 2A ✓	6121	1271-72	13	18S	15E
A MC 75183	ALPINE #1A ✓	6121	1275-76	13	18S	15E
A MC 75184	ALPINE #2A ✓	6121	1277-78	13	18S	15E
A MC 75185	ALPINE #3A ✓	6121	1279-80	18	18S	16E
A MC 75186	ALPINE #4A ✓	6121	1281-82	18	18S	16E
A MC 95315	FRIJOLE VI A ✓	6159	1135-36	24	18S	15E
A MC 99789	FALCON #1A ✓	6216	899-900	29	18S	16E
A MC 99790	FALCON #2A ✓	6216	901-902	29	18S	16E
A MC 99791	FALCON #3A ✓	6216	903-904	29	18S	16E
A MC 99792	FALCON #4A ✓	6216	905-906	29	18S	16E
A MC 99793	FALCON #5A ✓	6216	907-908	29	18S	16E
A MC 99794	FALCON #6A ✓	6216	909-910	29	18S	16E
A MC 99795	FALCON #7A ✓	6216	911-912	29	18S	16E
A MC 99796	FALCON #8A ✓	6216	913-914	29	18S	16E
A MC 99797	FALCON #9A ✓	6216	915-916	29	18S	16E
A MC 99798	FALCON #10A ✓	6216	917-918	29	18S	16E
A MC 99799	FALCON #11A ✓	6216	919-920	29	18S	16E
A MC 99800	FALCON #12A ✓	6216	921-922	29	18S	16E
A MC 99801	FALCON #13A ✓	6216	923-924	29	18S	16E
A MC 99802	FALCON #14A ✓	6216	925-926	29	18S	16E
A MC 99803	FALCON #15A ✓	6216	927-928	29	18S	16E
A MC 99804	FALCON #16A ✓	6216	929-930	29	18S	16E
A MC 99805	FALCON #17A ✓	6216	931-932	29	18S	16E
A MC 99806	FALCON #18A ✓	6216	933-934	29	18S	16E
A MC 99807	FALCON #19A ✓	6216	935-936	29	18S	16E
A MC 99808	FALCON #20A ✓	6216	937-938	29	18S	16E
A MC 99809	FALCON #21A ✓	6216	939-940	29	18S	16E
A MC 99810	FALCON #22A ✓	6216	941-942	29	18S	16E
A MC 99811	FALCON #27A ✓	6216	943-944	29	18S	16E
A MC 99812	FALCON #28A ✓	6216	945-946	29	18S	16E
A MC 99813	FALCON #29A ✓	6216	947-948	29	18S	16E
A MC 99814	FALCON #30A ✓	6216	949-950	29	18S	16E
A MC 99815	FALCON #31A ✓	6216	951-952	29	18S	16E
A MC 99816	FALCON #32A ✓	6216	953-954	29	18S	16E
A MC 99817	WASP #62A ✓	6216	963-964	29	18S	16E
A MC 99818	WASP #63A ✓	6216	965-966	29	18S	16E
A MC 99819	WASP #219A ✓	6216	967-968	29	18S	16E
A MC 99820	WASP #220A ✓	6216	969-970	29	18S	16E
A MC 99821	WASP #221A ✓	6216	971-972	29	18S	16E
A MC 99822	WASP #222A ✓	6216	973-974	29	18S	16E
A MC 99823	TECKY ✓	6216	997-998	29	18S	16E

RECEIVED
B.L.M. AZ STATE OFFICE

NOV 07 1988

7:45 A.M.
PHOENIX, ARIZONA

8380 1542

G. & S. R. B. & M.
Pima County, Arizona

<u>B.L.M.</u> <u>Serial No.</u>	<u>Name of Claim</u>	<u>Book</u>	<u>Page</u>	<u>Sec.</u>	<u>Twp.</u>	<u>Rge.</u>
A MC 117293	MIA 1 A ✓	6420	1011-13	1	19S	15E
A MC 117294	MIA 2 A ✓	6420	1014-16	1	19S	15E
A MC 117295	MIA 3 A ✓	6420	1017-19	1	19S	15E
A MC 117296	MIA 4 A ✓	6420	1020-22	1	19S	15E
A MC 117297	MIA 5 A ✓	6420	1023-25	1	19S	15E
A MC 117298	MIA 6 A ✓	6420	1026-28	1	19S	15E
A MC 117299	MIA 7 A ✓	6420	1029-31	1	19S	15E
A MC 117300	MIA 8 A ✓	6420	1032-34	1	19S	15E
A MC 117301	MIA 9 A ✓	6420	1035-37	1	19S	15E
A MC 117304	MIA 12A ✓	6420	1043-45	1	19S	15E
A MC 117305	MIA 13A ✓	6420	1046-48	1	19S	15E
A MC 117306	MIA 14A ✓	6420	1049-51	1	19S	15E
A MC 129394	BILLY C. ✓	6522	781-782	1	19S	15E

RECEIVED
B.L.M. AZ STATE OFFICE

NOV 07 1988

7:45 A.M.
PHOENIX, ARIZONA

8380 1543



**REAL ESTATE
AND
DEVELOPMENT, INC.**
"from the ground up"

2196
13284
14972
15002
25210
27423
28871
36021
46740
47482
62785
64123
66835
74390
95315
9978'

December 29, 1987

RECEIVED
B.L.M. AZ STATE OFFICE

VIA FEDERAL EXPRESS

DEC 30 1987

Bureau of Land Management
Arizona State Office
Siete Square
3707 North 7th Street
Phoenix, Arizona 85014

7:45 A.M.
PHOENIX, ARIZONA

EVIDENCE OF ASSESSMENT WORK

In accordance with the Rules and Regulations contained in Title 43, Chapter II, 3833.2-1 and 3833.2-2 enclosed are two copies of the Affidavit of Labor Performed and Improvements Made for assessment year September 1, 1986 to September 1, 1987. The work was performed on claims in the Helvetia Mining District and the Affidavit was recorded by the Pima County, Arizona Records Office in Docket 08188, Pages 1247 through 1260.

11729
1293'
SR

Sincerely,

Dennis Lauderbach and Gail Ann Lauderbach (50%) and
Pioneer Trust Co. of Arizona, Trust #11,778 (50%)

By: Leonard R. Reichardt
Leonard R. Reichardt, Agent



DO NOT DETACH CERTIFICATE FROM DOCUMENT

PIMA COUNTY RECORDER
RICHARD KENNEDY, RECORDER
PIMA COUNTY, ARIZONA
CERTIFICATE OF RECORDING

12/23/87
12:32:00

NO. OF PAGES: 014
SEQUENCE: 87201287 DOCKET: 08188 PAGE: 1247
RECORDING TYPE: AFFIDAVIT PROOF LABOR
GRANTOR: AMC #2196-2204
GRANTEE: PROOF LABOR

W
GENESIS REAL ESTATE

14 PAGES	AT		\$	18.00
CONVERSION FEE				3.00
0 AFFIDAVIT	AT	2.00 EACH		.00
0 COPIES	AT	1.00 EACH		.00
0 POSTAGE	AT	1.00 EACH		.00
0 SEARCHES	AT	10.00 EACH		.00

TUCSON AZ 85701

TOTAL 21.00

JEB
DEPUTY RECORDER

2012 REC3	AMOUNT PAID \$	21.00
	AMOUNT DUE \$.00

THE ABOVE SPACE FOR RECORDERS USE ONLY
TO BE RECORDED AS PART OF DOCUMENT



RECEIVED
B.L.M. AZ STATE OFFICE

DEC 30 1987

7:45 A.M.
PHOENIX, ARIZONA

8188 1247

AFFIDAVIT OF LABOR PERFORMED AND IMPROVEMENTS MADE. E.M. AZ STATE OFFICE

RECEIVED

DEC 30 1987

STATE OF ARIZONA)
) ss.
County of Pima)

7:45 A.M.
PHOENIX, ARIZONA

LEONARD R. REICHARDT, being first duly sworn, deposes and says:

That he is a citizen of the United States of America, is more than twenty-one years of age, and resides at 617 North Swan Road, Tucson, Pima County, Arizona 85711.

That he is personally acquainted with the mining claims listed on Exhibit A, which is attached hereto and made a part of this affidavit by reference, situated in the HELVETIA Mining District of Pima County, Arizona, the location notices and latest amended location notices, if any, of which are recorded in the office of the County Recorder of Pima County in the books and at the pages indicated on Exhibit A.

That the said claims are a part of a coherent group of mutually contiguous claims, both patented and unpatented, all of which are held by Dennis Lauderbach and Gail Ann Lauderbach (50%) and Pioneer Trust Co. of Arizona, Trust #11,778 (50%) and the same are operated as one group of claims by Dennis Lauderbach and Gail Ann Lauderbach (50%) and Pioneer Trust Co. of Arizona, Trust #11,778 (50%), owners.

That between the 1st day of September, 1986 and the 1st day of September, 1987, work and improvements worth more than \$63,000.00 were done and performed for the benefit of the claims listed on Exhibit A and for all of the component claims in the group. That such work and improvements were done and performed at the expense of Dennis Lauderbach and Gail Ann Lauderbach (50%) and Pioneer Trust Co. of Arizona, Trust # 11,778 (50%), owners, and for the purpose of complying with the laws of the United States and the State of Arizona pertaining to assessment work or annual labor. That the value of such work and improvements was more than \$100.00 for each of the claims listed on Exhibit A.

That such work and improvements consisted of the following: 1,818 feet of drilling and related expenses.

That the men who labored upon such work and improvements were various employees of Joe Harness Drilling Co., P.O. Box 43367, Tucson, AZ 85733 and Sierrita Mining and Ranching Co., Sasabe Star Route Box 25A, Tucson, AZ 85736 who were the contractors employed by Dennis Lauderbach and Gail Ann Lauderbach (50%) and Pioneer Trust Co. of Arizona, Trust #11,778 (50%) for the performance or completion of the described work and improvements.

I certify that the foregoing is a true and correct statement of the work performed and improvements made, to the best of my knowledge and belief.

Leonard R Reichardt


Leonard R. Reichardt, Agent for Dennis Lauderbach and Gail Ann Lauderbach (50%) and Pioneer Trust Co. of Arizona, Trust #11,778 (50%) owners
617 N. Swan Rd., Tucson, AZ 85711

SUBSCRIBED AND SWORN to before me this 22nd day of December, 1987.

My Commission Expires 00/11/89

Glenn Sewell
Notary Public

8188-1248



DEC 30 1987

7:45 A.M.
PHOENIX, ARIZONA

EXHIBIT A

Six Hundred Thirty (630) unpatented lode mining claims situated in the Helvetia Mining District of Pima County, Arizona, the location notices and latest amended location notices, if any, of which are recorded in the office of the County Recorder of Pima County, Arizona, in the books and at the pages set forth below:

B.L.M. Serial No.	Name of Claim	Book	Location Notice Posted:			
			Page	Sec.	Twp.	Rge.
A MC 2196	SANTA RITA FRACTION ✓ SANTA RITA FRACTION/ AMENDED	2148	510			
A MC 2197	CUSHING FRACTION ✓ CUSHING FRACTION/ AMENDED	5436 2022	803 344	25	18S	15E
A MC 2198	YORK FRACTION ✓ YORK FRACTION/AMENDED ✓	5436 2022	805 340	25	18S	15E
A MC 2199	TRAVIS #1 ✓ TRAVIS #1/SECOND AMENDED ✓	1983 5436	253 806	30	18S	16E
A MC 2200	JIM ✓ JIM/AMENDED ✓	995 5436	391 802	24	18S	15E
A MC 2201	ISLE ROYAL FRACTION ✓ " " "/AMENDED ✓	2054 5436	188 808	24	18S	15E
A MC 2202	INDIAN CLUB FRACTION ✓ " " "/AMENDED ✓	2054 5436	187 809	24	18S	15E
A MC 2203	PILOT FRACTION ✓ PILOT FRACTION/AMENDED ✓	2051 5436	261 810	24	18S	15E
A MC 2204	A.O.T. FRACTION ✓ A.O.T. FRACTION/AMENDED ✓	2054 5436	186 811	24	18S	15E
A MC 2211	MALACHITE FRACTION ✓ MALACHITE "/AMENDED ✓	2110 5436	263 807	19	18S	16E
A MC 13284	MAX 121 B/RELOCATION ✓	5609	574	7	19S	16E
A MC 13286	MAX 123 B/RELOCATION ✓	5609	576	6	19S	16E
A MC 13288	MAX 125 B/RELOCATION ✓	5609	578	6	19S	16E
A MC 13289	MAX 126 B/RELOCATION ✓	5609	579	6	19S	16E
A MC 13290	MAX 127 B/RELOCATION ✓	5609	580	6	19S	16E
A MC 13291	MAX 128 B/RELOCATION ✓	5609	581	6	19S	16E
A MC 13292	MAX 129 B/RELOCATION ✓ MAX 129 B/AMENDED ✓	5609 6126	582 1202-03	6	19S	16E
A MC 13293	MAX 130 B/RELOCATION ✓	5609	583	6	19S	16E
A MC 13294	MAX 131 B/RELOCATION ✓	5609	584	6	19S	16E
A MC 13295	MAX 132 B/RELOCATION ✓	5609	585	6	19S	16E
A MC 13296	MAX 133 B/RELOCATION ✓	5609	586	6	19S	16E
A MC 13297	MAX 134 B/RELOCATION ✓	5609	587	6	19S	16E
A MC 13298	MAX 135 B/RELOCATION ✓	5609	588	6	19S	16E
A MC 13299	MAX 136 B/RELOCATION ✓	5609	589	6	19S	16E
A MC 13300	MAX 137 B/RELOCATION ✓	5609	590	6	19S	16E
A MC 13301	MAX 138 B/RELOCATION ✓	5609	591	6	19S	16E
A MC 13302	MAX 139 B/RELOCATION ✓	5609	592	6	19S	16E
A MC 13303	MAX 140 B/RELOCATION ✓	5609	593	6	19S	16E
A MC 13304	MAX 141 B/RELOCATION ✓	5609	594	6	19S	16E
A MC 13305	MAX 142 B/RELOCATION ✓	5609	595	6	19S	16E
A MC 13306	MAX 143 B/RELOCATION ✓	5609	596	6	19S	16E
A MC 13307	MAX 144 B/RELOCATION ✓	5609	597	6	19S	16E
A MC 13308	MAX 145 B/RELOCATION ✓	5609	598	6	19S	16E
A MC 13309	MAX 146 B/RELOCATION ✓	5609	599	6	19S	16E
A MC 13310	MAX 147 B/RELOCATION ✓	5609	600	6	19S	16E
A MC 13311	MAX 148 B/RELOCATION ✓	5609	601	6	19S	16E
A MC 13312	MAX 149 B/RELOCATION ✓	5609	602	6	19S	16E
A MC 13313	MAX 150 B/RELOCATION ✓ MAX 150 B/AMENDED ✓	5609 7073	603 604-605	6	19S	16E
A MC 13314	MAX 151 B/RELOCATION ✓	5609	604	6	19S	16E
A MC 13315	MAX 152 B/RELOCATION ✓ MAX 152 B/AMENDED ✓	5609 7073	605 606-607	6	19S	16E

2196-2204
2211
13284 13288
13285

RECEIVED
B.L.M. AZ STATE OFFICE

DEC 30 1987

7:45 A.M.
PHOENIX, ARIZONA

Location Notice Posted:
G & SR B&M
Pima County, Arizona.

B.L.M. Serial No.	Name of Claim	Book	Page	Sec.	Twp.	Rge.
A MC 13316	MAX 153 B/RELOCATION	5609	606	6	19S	16E
A MC 13317	MAX 154 B/RELOCATION	5609	607			
	MAX 154 B/AMENDED	7073	608-609	6	19S	16E
A MC 13318	MAX 155 B/RELOCATION	5609	608	6	19S	16E
A MC 13319	MAX 156 B/RELOCATION	5609	609			
	MAX 156 B/AMENDED	7073	610-611	6	19S	16E
A MC 14972	ROSALIND	314	120			
	ROSALAND/AMENDED ✓	1062	539	24	18S	15E
A MC 14973	MICHAEL M.	314	117			
	MICHAEL M/AMENDED ✓	1062	540	25	18S	15E
A MC 14974	LYDIA J.	314	119			
	LYDIA J/AMENDED ✓	1062	541	25	18S	15E
A MC 14975	IDA D.	314	118			
	IDA D/AMENDED ✓	1062	542	24	18S	15E
A MC 14976	D & D #1	759	202			
	D & D #1/AMENDED	1062	543	25	18S	15E
A MC 14977	D & D #2	759	201			
	D & D II/AMENDED	1062	544	24	18S	15E
A MC 14978	EL FRIJOLI	300	277			
	FRIJOLE/AMENDED ✓	1062	545	24	18S	15E
A MC 14979	FRIJOLE II	1062	546	24	18S	15E
A MC 14980	FRIJOLE III	1062	547	24	18S	15E
A MC 14981	FRIJOLE IV	1062	548	24	18S	15E
A MC 14982	FRIJOLE V	1062	549	24	18S	15E
A MC 14984	FRIJOLE VII	1062	551	24	18S	15E
A MC 14985	FRIJOLE VIII	1062	552	24	18S	15E
A MC 14986	FRIJOLE IX	1062	553	24	18S	15E
A MC 14987	FRIJOLE X	1070	494	25	18S	15E
A MC 14988	FRIJOLE XI	1454	349	25	18S	15E
A MC 14989	FRIJOLE XI EXTENSION ✓	1454	350	25	18S	15E
A MC 15002	DEERING SPRINGS NO. 2 A/ ✓					
	RELOCATION	5636	741	6	19S	16E
A MC 15003	DEERING SPRINGS NO. 4 A/ ✓					
	RELOCATION	5636	742	6	19S	16E
A MC 15004	DEERING SPRINGS NO. 6 A/ ✓					
	RELOCATION	5636	743	6	19S	16E
A MC 15005	DEERING SPRINGS NO. 8 A/ ✓					
	RELOCATION	5636	744	6	19S	16E
A MC 15006	DEERING SPRINGS NO. 10 A/ ✓					
	RELOCATION	5636	745	6	19S	16E
A MC 15007	DEERING SPRINGS NO. 12 A/ ✓					
	RELOCATION	5636	746	6	19S	16E
A MC 15008	DEERING SPRINGS NO. 14 A/ ✓					
	RELOCATION	5636	747	6	19S	16E
A MC 15009	DEERING SPRINGS NO. 15 A/ ✓					
	RELOCATION	5636	748	6	19S	16E
A MC 15010	DEERING SPRINGS NO. 16 A/ ✓					
	RELOCATION	5636	749	6	19S	16E
A MC 15011	DEERING SPRINGS NO. 17 A/ ✓					
	RELOCATION	5636	750			
	DEERING SPRINGS NO. 17A/ ✓					
	AMENDED	6126	1204-05	6	19S	16E
A MC 15012	DEERING SPRINGS NO. 21 A/ ✓					
	RELOCATION	5636	751	6	19S	16E
A MC 15013	DEERING SPRINGS NO. 22 A/ ✓					
	RELOCATION	5636	752	6	19S	16E
A MC 15014	DEERING SPRINGS NO. 23 A/ ✓					
	RELOCATION	5636	753	6	19S	16E
A MC 15015	DEERING SPRINGS NO. 24 A/ ✓					
	RELOCATION	5636	754	6	19S	16E
A MC 15016	DEERING SPRINGS NO. 25 A/ ✓					
	RELOCATION	5636	755	6	19S	16E
A MC 15017	DEERING SPRINGS NO. 26 A/ ✓					
	RELOCATION	5636	756	6	19S	16E
A MC 15018	DEERING SPRINGS NO. 27 A/ ✓					
	RELOCATION	5636	757	6	19S	16E

13316-9 14984-9
14972-82 15002-018

RECEIVED
B.L.M.: AZ STATE OFFICE

DEC 30 1987

7:45 A.M.
PHOENIX, ARIZONA

Location Notice Posted:
G & SR B&M
Pima County, Arizona

B.L.M. Serial No.	Name of Claim	Book	Page	Sec.	Twp.	Rge.
A MC 15019	RELOCATION DEERING SPRINGS NO. 28 A/	5636	757	6	19S	16E
	RELOCATION DEERING SPRINGS NO. 28A/	5636	758			
A MC 15020	AMENDED DEERING SPRINGS NO. 29 A/	6126	1206-07	6	19S	16E
A MC 15021	RELOCATION DEERING SPRINGS NO. 30 A/	5636	759	6	19S	16E
A MC 15022	RELOCATION DEERING SPRINGS NO. 31 A/	5636	760	6	19S	16E
A MC 15023	RELOCATION DEERING SPRINGS NO. 32 A/	5636	761	6	19S	16E
A MC 15024	RELOCATION DEERING SPRINGS NO. 33 A/	5636	762	6	19S	16E
A MC 15025	RELOCATION DEERING SPRINGS NO. 34 A/	5636	763	6	19S	16E
A MC 15026	RELOCATION DEERING SPRINGS NO. 35 A/	5636	764	6	19S	16E
A MC 15027	RELOCATION DEERING SPRINGS NO. 36 A/	5636	765	6	19S	16E
A MC 15028	RELOCATION DEERING SPRINGS NO. 37 A/	5636	766	6	19S	16E
A MC 15029	RELOCATION DEERING SPRINGS NO. 38 A	5636	767	6	19S	16E
A MC 15030	RELOCATION DEERING SPRINGS NO. 39 A/	5636	768	6	19S	16E
A MC 15031	RELOCATION DEERING SPRINGS NO. 42 A/	5636	769	6	19S	16E
A MC 15032	RELOCATION DEERING SPRINGS NO. 51 A/	5636	770	7	19S	16E
A MC 15033	RELOCATION DEERING SPRINGS NO. 52 A/	5636	771	7	19S	16E
A MC 25210	KID 1	5636	772	7	19S	16E
A MC 25211	KID 2	3368	529	18	18S	16E
A MC 25212	KID 3	3368	530	18	18S	16E
A MC 25213	KID 4	3368	531	18	18S	16E
A MC 25214	KID 5	3368	532	18	18S	16E
A MC 25215	KID 6	3368	533	18	18S	16E
A MC 25216	KID 7	3368	534	18	18S	16E
A MC 25217	KID 8	3368	535	18	18S	16E
A MC 25218	KID 9	3368	537	18	18S	16E
A MC 25219	KID 10	3368	536	18	18S	16E
A MC 25220	KID 11	3368	538	19	18S	16E
A MC 25221	KID 12	3368	539	19	18S	16E
A MC 25222	KID 13	3368	540	19	18S	16E
A MC 25223	KID 14	3368	541	19	18S	16E
A MC 25224	KID 15	3368	542	20	18S	16E
A MC 25225	KID 16	3368	543	20	18S	16E
A MC 25226	KID 17	3368	544	20	18S	16E
A MC 25227	KID 18	3368	545	20	18S	16E
A MC 25228	KID 19	3368	546	20	18S	16E
A MC 25229	KID 20	3368	547	20	18S	16E
A MC 25230	KID 21	3368	548	20	18S	16E
A MC 25231	KID 22	3368	549	20	18S	16E
A MC 25232	KID 23	3368	550	20	18S	16E
A MC 25233	KID 24	3368	551	20	18S	16E
A MC 25234	KID 25	3368	552	20	18S	16E
A MC 25235	KID 26	3368	553	20	18S	16E
A MC 25236	KID 27	3368	554	20	18S	16E
A MC 25237	KID 28	3368	555	20	18S	16E
A MC 25238	KID 29	3368	556	20	18S	16E
	KID 29/AMENDED	6216	1001-02	20	18S	16E
A MC 25243	KID 34	3368	557	20	18S	16E
A MC 25244	KID 35	3368	562	20	18S	16E
A MC 25245	KID 36	3368	563	20	18S	16E
A MC 25246	KID 37	3368	564	20	18S	16E
A MC 25247	KID 38	3368	565	20	18S	16E
A MC 25248	KID 39	3368	566	20	18S	16E
		3368	567	20	18S	16E

15019-33 25210-38 25243-8

DEC 30 1987

7:45 A.M.
PHOENIX, ARIZONA

Location Notice Posted:
G & SR B&M
Pima County, Arizona

B.L.M. Serial No.	Name of Claim	Book	Page	Sec.	Twp.	Rge.
A MC 25249	KID 40	3368	568	20	18S	16E
A MC 25250	KID 41	3368	569	20	18S	16E
A MC 25251	KID 42	3368	570	20	18S	16E
A MC 25252	KID 43	3368	571	20	18S	16E
A MC 25253	KID 44	3368	572	20	18S	16E
A MC 25254	KID 45	3368	573	20	18S	16E
A MC 25255	KID 46	3368	574			
	KID 46/AMENDED	6216	1003-04	20	18S	16E
A MC 25256	KID 47	3368	575			
	KID 47/AMENDED	6216	1005-06	20	18S	16E
A MC 25257	WASP 52	3786	52			
	WASP 52/AMENDED	6216	955-956	29	18S	16E
A MC 25258	WASP 53	3786	53			
	WASP 53/AMENDED	6216	957-958	29	18S	16E
A MC 25259	WASP 54	3786	54	29	18S	16E
A MC 25260	WASP 55	3786	55	31	18S	16E
A MC 25261	WASP 56	3786	56	20	18S	16E
A MC 25262	WASP 57	3786	57	20	18S	16E
A MC 25263	WASP 58	3786	58			
	WASP 58/AMENDED	3842	133	20	18S	16E
A MC 25264	WASP 60	3786	59			
	WASP 60/AMENDED	6216	959-960	32	18S	16E
A MC 25265	WASP 61	3786	60			
	WASP 61/AMENDED	6216	961-962	32	18S	16E
A MC 25268	WASP 101	3786	63	32	18S	16E
A MC 25269	WASP 102	3786	64	32	18S	16E
A MC 25270	WASP 103	3786	65	32	18S	16E
A MC 25271	WASP 104	3786	66	32	18S	16E
A MC 25272	WASP 105	3786	67	32	18S	16E
A MC 25273	WASP 106	3786	68	32	18S	16E
A MC 25274	WASP 107	3786	69	32	18S	16E
A MC 25275	WASP 111	3786	70	17	18S	16E
A MC 25276	WASP 112	3786	71	17	18S	16E
A MC 25277	WASP 113	3786	72	17	18S	16E
A MC 25278	WASP 114	3786	73	17	18S	16E
A MC 25279	WASP 115	3786	74	17	18S	16E
A MC 25280	WASP 116	3786	75	17	18S	16E
A MC 25281	WASP 117	3786	76	17	18S	16E
A MC 25282	WASP 118	3786	77	17	18S	16E
A MC 25283	WASP 119	3786	78	17	18S	16E
A MC 25284	WASP 120	3786	79	17	18S	16E
A MC 25285	WASP 121	3786	80	17	18S	16E
A MC 25286	WASP 122	3786	81	17	18S	16E
A MC 25287	WASP 123	3786	82	17	18S	16E
A MC 25288	WASP 124	3786	83	17	18S	16E
A MC 25289	WASP 125	3786	84	17	18S	16E
A MC 25290	WASP 126	3786	85	17	18S	16E
A MC 25291	WASP 127	3786	86	17	18S	16E
A MC 25292	WASP 128	3786	87	17	18S	16E
A MC 25293	WASP 129	3786	88	17	18S	16E
A MC 25294	WASP 130	3786	89	17	18S	16E
A MC 25295	WASP 201	3786	90	32	18S	16E
A MC 25296	WASP 202	3786	91	32	18S	16E
A MC 25297	WASP 203	3786	92	32	18S	16E
A MC 25298	WASP 204	3786	93	32	18S	16E
A MC 25299	WASP 205	3786	94	32	18S	16E
A MC 25300	WASP 206	3786	95	32	18S	16E
A MC 25301	WASP 207	3786	96	32	18S	16E
A MC 25302	WASP 208	3786	97	32	18S	16E
A MC 25303	WASP 209	3786	98	32	18S	16E
A MC 25304	WASP 210	3786	99	32	18S	16E
A MC 25305	WASP 211	3786	100	32	18S	16E
A MC 25306	WASP 212	3786	101	32	18S	16E
A MC 25307	WASP 213	3786	102	32	18S	16E
A MC 25308	WASP 214	3786	103	32	18S	16E
A MC 25309	WASP 215	3786	104	32	18S	16E
A MC 25310	WASP 216	3786	105	32	18S	16E
A MC 25311	WASP 217	3786	106	32	18S	16E

25249-65

25268-311

DEC 30 1987

7:45 A.M.
PHOENIX, ARIZONA

Location Notice Posted:
G & SR B&M
Pima County, Arizona

B.L.M. Serial No.	Name of Claim	Book	Page	Sec.	Twp.	Rge.
A MC 25312 ✓	WASP 218 ✓	3786	107	32	18S	16E
A MC 25349 ✓	WASP 313 ✓	3786	144	33	18S	16E
A MC 25351 ✓	WASP 315 ✓	3786	146	33	18S	16E
A MC 25353 ✓	WASP 317 ✓	3786	148	33	18S	16E
A MC 25355 ✓	WASP 319 ✓	3786	150			
	WASP 319/AMENDED ✓	6216	975-976	33	18S	16E
A MC 25357 ✓	WASP 321 ✓	3786	152			
	WASP 321/AMENDED ✓	6216	977-978	28	18S	16E
A MC 25359 ✓	WASP 323 ✓	3786	154			
	WASP 323/AMENDED ✓	6216	979-980	28	18S	16E
A MC 25361 ✓	WASP 325 ✓	3786	156			
	WASP 325/AMENDED ✓	6216	981-982	28	18S	16E
A MC 25363 ✓	WASP 327 ✓	3786	158			
	WASP 327/AMENDED ✓	6216	983-984	28	18S	16E
A MC 25365 ✓	WASP 329 ✓	3786	160			
	WASP 329/AMENDED ✓	6216	985-986	28	18S	16E
A MC 25367 ✓	WASP 331 ✓	3786	162			
	WASP 331/AMENDED ✓	6216	987-988	28	18S	16E
A MC 25369 ✓	WASP 333 ✓	3786	164			
	WASP 333/AMENDED ✓	6216	989-990	28	18S	16E
A MC 25371 ✓	WASP 335 ✓	3786	166			
	WASP 335/AMENDED ✓	6216	991-992	28	18S	16E
A MC 25373 ✓	WASP 337 ✓	3786	168			
	WASP 337/AMENDED ✓	6216	993-994	28	18S	16E
A MC 25375 ✓	WASP 339 ✓	3786	170			
	WASP 339/AMENDED ✓	6216	995-996	21	18S	16E
A MC 25377 ✓	WASP 341 ✓	3786	172	21	18S	16E
A MC 25379 ✓	WASP 343 ✓	3786	174	21	18S	16E
A MC 25380 ✓	WASP 344 ✓	3786	175	21	18S	16E
A MC 25381 ✓	WASP 345 ✓	3786	176	21	18S	16E
A MC 25382 ✓	WASP 346 ✓	3786	177	21	18S	16E
A MC 25383 ✓	WASP 347 ✓	3786	178	21	18S	16E
A MC 25384 ✓	WASP 348 ✓	3786	179	21	18S	16E
A MC 25385 ✓	WASP 349 ✓	3786	180	21	18S	16E
A MC 25386 ✓	WASP 350 ✓	3786	181	21	18S	16E
A MC 25387 ✓	WASP 351 ✓	3786	182	21	18S	16E
A MC 25388 ✓	WASP 352 ✓	3786	183	21	18S	16E
A MC 25389 ✓	WASP 353 ✓	3786	184	21	18S	16E
A MC 25390 ✓	WASP 354 ✓	3786	185	21	18S	16E
A MC 25662 ✓	MAX 41 ✓	4792	584	9	19S	16E
A MC 25664 ✓	MAX 43 ✓	4792	586	4	19S	16E
A MC 25666 ✓	MAX 45 ✓	4792	588	4	19S	16E
A MC 25668 ✓	MAX 47 ✓	4792	590	4	19S	16E
A MC 25670 ✓	MAX 49 ✓	4792	592	4	19S	16E
A MC 25692 ✓	MAX 71 ✓	4792	614	4	19S	16E
A MC 25693 ✓	MAX 72 ✓	4792	615	4	19S	16E
A MC 25694 ✓	MAX 73 ✓	4792	616	4	19S	16E
A MC 25695 ✓	MAX 74 ✓	4792	617	4	19S	16E
A MC 25696 ✓	MAX 75 ✓	4792	618	4	19S	16E
A MC 25697 ✓	MAX 76 ✓	4792	619	4	19S	16E
A MC 25698 ✓	MAX 77 ✓	4792	620	4	19S	16E
A MC 25699 ✓	MAX 78 ✓	4792	621	4	19S	16E
A MC 25700 ✓	MAX 79 ✓	4792	622	9	19S	16E
A MC 25701 ✓	MAX 80 ✓	4792	623	9	19S	16E
A MC 25702 ✓	MAX 81 ✓	4792	624	8	19S	16E
A MC 25703 ✓	MAX 82 ✓	4792	625	8	19S	16E
A MC 25704 ✓	MAX 83 ✓	4792	626	5	19S	16E
A MC 25705 ✓	MAX 84 ✓	4792	627	5	19S	16E
A MC 25706 ✓	MAX 85 ✓	4792	628	5	19S	16E
A MC 25707 ✓	MAX 86 ✓	4792	629	5	19S	16E
A MC 25708 ✓	MAX 87 ✓	4792	630	5	19S	16E
A MC 25709 ✓	MAX 88 ✓	4792	631	5	19S	16E
A MC 25710 ✓	MAX 89 ✓	4792	632	5	19S	16E
A MC 25711 ✓	MAX 90 ✓	4792	633	5	19S	16E
A MC 25712 ✓	MAX 91 ✓	4792	634	5	19S	16E
A MC 25714 ✓	MAX 93 ✓	4792	636	5	19S	16E
A MC 25716 ✓	MAX 95 ✓	4792	638	5	19S	16E
A MC 25718 ✓	MAX 97 ✓	4792	640	5	19S	16E
A MC 25720 ✓	MAX 99 ✓	4792	642	5	19S	16E

25692-712

25312 ✓ 25662 ✓
49 ✓ 64 ✓
51 ✓ 66 ✓
53 ✓ 68 ✓
55 ✓ 70 ✓
57 ✓
59 ✓ 2574 ✓
61 ✓ 16 ✓
63 ✓ 18 ✓
65 ✓ 20 ✓
67 ✓
69 ✓
71 ✓
73 ✓
75 ✓
77 ✓

25379-90

0010 1007

DEC 30 1987

7:45 A.M.
PHOENIX, ARIZONA

Location Notice Posted:
G & SR B&M
Pima County, Arizona.

B.L.M. Serial No.	Name of Claim	Book	Page	Sec.	Twp.	Rge.
A MC 25722	MAX 101	4792	644	5	19S	16E
A MC 25723	MAX 102	4792	645	5	19S	16E
A MC 25724	MAX 103	4792	646	5	19S	16E
A MC 25725	MAX 104	4792	647	5	19S	16E
A MC 25726	MAX 105	4792	648	5	19S	16E
A MC 25727	MAX 106	4792	649	5	19S	16E
A MC 25728	MAX 107	4792	650	5	19S	16E
A MC 25729	MAX 108	4792	651	5	19S	16E
A MC 25730	MAX 109	4792	652	5	19S	16E
A MC 25731	MAX 110	4792	653	5	19S	16E
A MC 25732	MAX 111	4792	654	5	19S	16E
A MC 25733	MAX 112	4792	655	5	19S	16E
A MC 25734	MAX 113	4792	656	5	19S	16E
A MC 25735	MAX 114	4792	657	5	19S	16E
A MC 25736	MAX 115	4792	658	5	19S	16E
A MC 25737	MAX 116	4792	659	5	19S	16E
A MC 25738	MAX 117	4792	660	5	19S	16E
A MC 25739	MAX 118	4792	661	5	19S	16E
A MC 25740	MAX 119	4792	662	8	19S	16E
A MC 25741	MAX 120	4792	663	8	19S	16E
A MC 27423	ELK 1	3368	576	12	18S	15E
A MC 27424	ELK 2	3368	577	12	18S	15E
A MC 27425	ELK 3	3368	578	12	18S	15E
A MC 27426	ELK 4	3368	579	12	18S	15E
A MC 27427	ELK 5	3368	580	12	18S	15E
A MC 27428	ELK 6	3368	581	12	18S	15E
A MC 27451	ELK 35	3368	610			
	ELK 35/AMENDED	6121	1273-74	13	18S	15E
A MC 27452	ELK 36	3368	611	13	18S	15E
A MC 27453	ELK 37	3368	612	13	18S	15E
A MC 27455	ELK 39	3368	614	13	18S	15E
A MC 27457	ELK 41	3368	616	13	18S	15E
A MC 27459	ELK 43	3368	618	13	18S	15E
A MC 27461	ELK 45	3368	620	13	18S	15E
A MC 27463	ELK 47	3368	622	13	18S	15E
A MC 27465	ELK 70	3368	645	7	18S	16E
A MC 27466	ELK 71	3368	646	7	18S	16E
A MC 27467	ELK 72	3368	647	7	18S	16E
A MC 27468	ELK 73	3368	648	7	18S	16E
A MC 27469	ELK 74	3368	649	7	18S	16E
A MC 27470	ELK 75	3368	650	7	18S	16E
A MC 27471	ELK 76	3368	651	7	18S	16E
A MC 27472	ELK 77	3368	652	7	18S	16E
A MC 27473	ELK 78	3368	653	7	18S	16E
A MC 27474	ELK 79	3368	654	7	18S	16E
A MC 27475	ELK 80	3368	655	7	18S	16E
A MC 27476	ELK 81	3368	656	7	18S	16E
A MC 27478	ELK 83	3368	658	12	18S	15E
A MC 27480	ELK 85	3368	660	12	18S	15E
A MC 27482	ELK 87	3368	662	12	18S	15E
A MC 27513	ALPINE #5	2221	495			
	ALPINE #5/AMENDED	6121	1283-84	18	18S	16E
A MC 27514	ALPINE #6	2221	496			
	ALPINE #6/AMENDED	6121	1285-86	18	18S	16E
A MC 27515	ALPINE #7	2221	497			
	ALPINE #7/AMENDED	6121	1287-88	18	18S	16E
A MC 27516	ALPINE #8	2221	498			
	ALPINE #8/AMENDED	6121	1289-90	18	18S	16E
A MC 27517	ALPINE #9	2221	499			
	ALPINE #9/AMENDED	6121	1291-92	18	18S	16E
A MC 27518	ALPINE #10	2221	500			
	ALPINE #10/AMENDED	6121	1293-94	13	18S	15E
A MC 27519	ALPINE #11	2221	501			
	ALPINE #11/AMENDED	6121	1295-96	13	18S	15E
A MC 27520	ALPINE #12	2221	502			
	ALPINE #12/AMENDED	6121	1297-98	13	18S	15E
A MC 27521	ALPINE #13	2221	503	13	18S	15E
A MC 27522	ALPINE #14	2221	504	13	18S	15E
A MC 27523	ALPINE #15	2221	505	18	18S	16E

Start in 20

*25722-41
27423-8
27451-3
455
457
459
461
27465-76
27478
27480
82*

27513-23

0100
1274

DEC 30 1987

7:45 A.M.
PHOENIX, ARIZONA

Location Notice Posted:
G & SR B&M
Pima County, Arizona

B.L.M. Serial No.	Name of Claim	Book	Page	Sec.	Twp.	Rge.
A MC 27524	ALPINE #16	2221	506	18	18S	16E
A MC 27525	ALPINE #17	2221	507	18	18S	16E
A MC 27526	ALPINE #18	2221	508	18	18S	16E
A MC 27527	ALPINE #19	2230	138	18	18S	16E
A MC 27528	ALPINE #20	2230	139	18	18S	16E
A MC 27529	ALPINE #21	2230	140	18	18S	16E
A MC 27530	ALPINE #22	2230	141	18	18S	16E
A MC 27531	ALPINE #23	2230	142	18	18S	16E
A MC 27532	ALPINE #24	2230	143	18	18S	16E
A MC 28871	SANTA RITA WEDGE	5901	1379	31	18S	16E
A MC 36021	BUZZARD NO. 5	2089	294	13	18S	15E
A MC 36025	SHADOW #4	2827	66	24	18S	15E
A MC 36026	JOHN 1	3934	508	24	18S	15E
A MC 36027	JOHN 2	3934	509	24	18S	15E
A MC 36028	FLYING DUTCHMAN NO.2	2089	295	13	18S	15E
A MC 36029	FLYING DUTCHMAN NO.3	2089	296	13	18S	15E
A MC 36030	FLYING DUTCHMAN NO.4	2089	297	13	18S	15E
A MC 36031	FLYING DUTCHMAN NO. 5	2089	298	13	18S	15E
A MC 36032	FLYING DUTCHMAN NO. 6	2089	299			
A MC 36032	FLYING DUTCHMAN NO.6/ AMENDED	6121	1267-68	13	18S	15E
A MC 36034	BLACK BESS NO. 2	2089	290	13	18S	15E
A MC 36036	K.W.L.	2078	442	13	18S	15E
A MC 36037	G.E.J.	2078	443	13	18S	15E
A MC 36038	R.F.E.	2078	444	24	18S	15E
A MC 36039	R.C.M.	2078	445	13	18S	15E
A MC 36040	SYCAMORE #1	2078	446	24	18S	15E
A MC 36041	SYCAMORE #2	2078	447	19	18S	16E
A MC 36042	SYCAMORE #3	2078	448	19	18S	16E
A MC 36043	SYCAMORE #4	2078	449			
A MC 36044	SYCAMORE #4/AMENDED	6121	1299-00	19	18S	16E
A MC 36044	SYCAMORE #5	2078	450			
A MC 36045	SYCAMORE #5/AMENDED	6121	1301-02	19	18S	16E
A MC 36045	SYCAMORE #6	2078	451			
A MC 36046	SYCAMORE #6/AMENDED	6121	1303-04	19	18S	16E
A MC 36046	SYCAMORE #7	2078	452			
A MC 36047	SYCAMORE #7/AMENDED	6121	1305-06	19	18S	16E
A MC 36047	SYCAMORE #8	2078	453			
A MC 36048	SYCAMORE #8/AMENDED	6121	1307-08	24	18S	15E
A MC 36048	SYCAMORE #9	2078	454	19	18S	16E
A MC 36049	SYCAMORE #10	2078	455	19	18S	16E
A MC 36050	SYCAMORE #11	2078	456	19	18S	16E
A MC 36051	SYCAMORE #12	2078	457	19	18S	16E
A MC 36052	NARAGANSETT EXTENSION #1	937	372	19	18S	16E
A MC 36053	NARAGANSETT EXT #2	937	373	19	18S	16E
A MC 36054	NARAGANSETT EXTENSION #3	937	374	19	18S	16E
A MC 36055	NARAGANSETT EXTENSION #4	937	375	19	18S	16E
A MC 36056	NARAGANSETT EXTENSION #5	937	376	30	18S	16E
A MC 36057	NARAGANSETT EXTENSION #6	937	377	30	18S	16E
A MC 36058	NARAGANSETT EXTENSION #7	937	378	30	18S	16E
A MC 36059	NARAGANSETT EXTENSION #8	937	379	30	18S	16E
A MC 36060	NARAGANSETT EXT. NO. 9	2020	358	30	18S	16E
A MC 36061	SCHWAB EXTENSION #1 NORTH WEST	1271	92	24	18S	15E
A MC 36062	ROCKY 1	3726	117	19	18S	16E
A MC 36063	AMOLE NO. 2	2051	262	19	18S	16E
A MC 36064	FALLS NO. 2	2051	263	25	18S	15E
A MC 36065	FALLS NO. 3	2110	267	25	18S	15E
A MC 36066	FALLS NO. 4	2110	268	25	18S	15E
A MC 36067	PERRY NO. 1	2112	11	25	18S	15E
A MC 36068	PERRY #2	2112	12	25	18S	15E
A MC 36069	PERRY #3	2112	13	25	18S	15E
A MC 36070	PERRY #4	2112	14	25	18S	15E
A MC 36073	PERRY #7	2112	17	25	18S	15E
A MC 36074	PERRY #8	2112	18	25	18S	15E
A MC 36075	PERRY #9	2112	19	25	18S	15E
A MC 36076	PERRY #10	2112	20	25	18S	15E
A MC 36077	PERRY #11	2112	21	25	18S	15E

27524-32
28871
36021
36025-32
36034
036-070
36073-7

8188 1255

RECEIVED
B.L.M. AZ STATE OFFICE

DEC 30 1987

7:45 A.M.

PHOENIX, ARIZONA

Location Notice Posted:
G & SR B&M
Pima County, Arizona

B.L.M. Serial No.	Name of Claim	Book	Page	Sec.	Twp.	Rge.
A MC 36078	PERRY #12 ✓	2112	22	25	18S	15E
A MC 36081	PERRY #15	2112	25			
	PERRY #15/AMENDED	2139	441	36	18S	15E
A MC 36082	PERRY #16	2112	26	36	18S	15E
A MC 36083	PERRY #17	2112	27	36	18S	15E
A MC 36084	PERRY #18	2112	28			
	PERRY #18/AMENDED	2139	442	36	18S	15E
A MC 36086	GUNSITE 1-A	1980	353	30	18S	16E
A MC 36087	GUNSITE NO 2	1941	339			
	GUNSITE NO. 2/AMENDED	1980	354	19	18S	16E
A MC 36088	GUNSITE NO 3	1941	340	19	18S	16E
A MC 36089	GUNSITE NO. 4	1941	341	19	18S	16E
A MC 36090	GUNSITE 5A	2022	341	19	18S	16E
A MC 36091	GUNSITE 6-B	2110	264	19	18S	16E
A MC 36092	GUNSITE NO. 7	1941	344	19	18S	16E
A MC 36093	GUNSITE 7A	2411	174	19	18S	16E
A MC 36094	GUNSITE NO 8	1941	345	19	18S	16E
A MC 36095	GUNSITE NO, 9	1941	346	19	18S	16E
A MC 36096	GUNSITE NO. 10	1941	347	19	18S	16E
A MC 36097	GUNSITE NO. 11	1941	348	19	18S	16E
A MC 36098	GUNSITE NO. 12	1941	349	19	18S	16E
A MC 36099	GUNSITE NO, 13	1941	350	19	18S	16E
A MC 36100	GUNSITE NO. 14	1941	351	19	18S	16E
A MC 36101	GUNSITE NO.15	1941	352	19	18S	16E
A MC 36102	GUNSITE NO. 16	1941	353	19	18S	16E
A MC 36103	GUNSITE NO.17	1941	354	31	18S	16E
A MC 36104	GUNSITE NO. 18	1941	355	31	18S	16E
A MC 36105	GUNSITE NO. 19	1941	356	31	18S	16E
A MC 36106	GUNSITE NO. 20	1941	357	31	18S	16E
A MC 36107	GUNSITE NO. 21	1941	358	32	18S	16E
A MC 36108	GUNSITE NO. 22	1941	359	31	18S	16E
A MC 36109	GUNSIGHT NO. 23	1967	324			
	GUNSIGHT NO. 23/AMENDED	2022	343	31	18S	16E
A MC 36110	GUNSITE NO 24	1943	14			
	GUNSITE #24/AMENDED	1980	355	31	18S	16E
A MC 36111	GUNSITE NO. 25	1943	15	31	18S	16E
A MC 36112	GUNSITE NO. 26	1943	16	31	18S	16E
A MC 36113	GUNSITE NO. 27	1943	13	31	18S	16E
A MC 36114	GUNSIGHT NO. 28	1967	325	31	18S	16E
A MC 36115	GUNSIGHT NO. 29	1967	326	31	18S	16E
A MC 36116	GUNSIGHT NO. 30	1967	327	31	18S	16E
A MC 36117	GUNSIGHT NO. 31	1967	328	31	18S	16E
A MC 36118	GUNSIGHT NO. 32	1967	329	31	18S	16E
A MC 36119	GUNSIGHT NO. 33	1967	330	31	18S	16E
A MC 36120	GUNSIGHT NO. 34	1967	331	31	18S	16E
A MC 36121	GUNSIGHT NO. 35	1967	332	31	18S	16E
A MC 36122	GUNSIGHT NO. 36	1967	333	31	18S	16E
A MC 36123	GUNSIGHT NO. 37	1967	334	31	18S	16E
A MC 36124	GUNSIGHT NO. 38	1967	335	31	18S	16E
A MC 36125	GUNSIGHT NO. 39	1967	336	31	18S	16E
A MC 36126	GUNSIGHT NO. 40	1967	337	31	18S	16E
A MC 36127	GUNSIGHT NO. 41	1967	338	6	19S	16E
A MC 36128	GUNSIGHT NO. 42	1967	339	6	19S	16E
A MC 36129	GUNSIGHT NO. 43	1967	340	36	18S	15E
A MC 36130	GUNSIGHT 44	1994	152			
	GUNSIGHT 44/AMENDED	6420	1007-08	1	19S	15E
A MC 36131	GUNSIGHT #45	1994	153			
	GUNSIGHT #45/AMENDED	6420	1009-10	1	19S	15E
A MC 36132	GUNSIGHT #46	1994	154	36	18S	15E
A MC 36133	GUNSIGHT #47	1994	155	36	18S	15E
A MC 36134	GUNSIGHT #48	1994	156	36	18S	15E
A MC 36135	GUNSIGHT #49	1994	157	36	18S	15E
A MC 36136	GUNSIGHT #50	1994	158			
	GUNSIGHT NO. 50/AMENDED	2078	464	36	18S	15E
A MC 36137	WILLIAMS FOLLY ✓	5406	878	36	18S	15E
A MC 36138	WILLIAMS FOLLY #2 ✓	5406	879	36	18S	15E
A MC 46740	SANTA RITA #1	2148	520	30	18S	16E
A MC 46741	SANTA RITA #2	2148	521	30	18S	16E

*- 77 + 80
36078 - 84
36086 - 138
46740 - 1*

R18 R18 1250

RECEIVED
B.L.M. AZ STATE OFFICE

DEC 30 1987

7:45 A.M.
PHOENIX, ARIZONA

Location Notice Posted:
G & SR B&M
Pima County, Arizona

B.L.M. Serial No.	Name of Claim	Book	Page	Sec.	Twp.	Rge.
A MC 46742	SANTA RITA #3	2148	522	30	18S	16E
A MC 46743	SANTA RITA #4	2148	523	30	18S	16E
A MC 46744	SANTA RITA #5	2148	524	30	18S	16E
A MC 46745	SANTA RITA #6	2148	525	30	18S	16E
A MC 46746	SANTA RITA #7	2148	526	30	18S	16E
A MC 46747	SANTA RITA #8A	2170	436	30	18S	16E
A MC 46748	SANTA RITA #9	2148	528	30	18S	16E
A MC 46749	SANTA RITA #10	2148	529	30	18S	16E
A MC 46750	SANTA RITA #11	2148	530	31	18S	16E
A MC 46751	SANTA RITA #12	2148	531	36	18S	15E
A MC 46752	SANTA RITA #13	2148	532	25	18S	15E
A MC 46753	SANTA RITA #14	2148	533	36	18S	15E
A MC 46754	SANTA RITA #15	2148	534	36	18S	15E
A MC 46755	SANTA RITA #16	2148	535	31	18S	16E
A MC 46756	SANTA RITA #17	2148	536	31	18S	16E
A MC 46757	SANTA RITA #18	2148	537	31	18S	16E
A MC 46758	SANTA RITA #19	2148	538	31	18S	16E
A MC 46759	SANTA RITA #20	2148	539	31	18S	16E
A MC 46760	SANTA RITA #21	2148	540	31	18S	16E
A MC 46761	SANTA RITA #22	2148	541	31	18S	16E
A MC 46762	SANTA RITA #23	2148	542	31	18S	16E
A MC 46763	SANTA RITA #24	2148	543	31	18S	16E
A MC 46764	SANTA RITA #25	2148	544	31	18S	16E
A MC 46765	SANTA RITA #26	2148	545	36	18S	15E
A MC 46766	SANTA RITA #27	2148	546	36	18S	15E
A MC 46767	SANTA RITA #28	2148	547	36	18S	15E
A MC 46768	SANTA RITA #29	2148	548	36	18S	15E
A MC 46769	SANTA RITA #30	2148	549	36	18S	15E
A MC 46770	SANTA RITA #31	2148	550	36	18S	15E
A MC 46771	CATALINA #1	2148	518	30	18S	16E
A MC 46772	CATALINA #2	2148	517	30	18S	16E
A MC 46773	CATALINA #3	2148	516	30	18S	16E
A MC 46774	CATALINA #4	2148	515	30	18S	16E
A MC 46775	CATALINA #5A	2170	437	30	18S	16E
A MC 46776	CATALINA #6A	2170	435	30	18S	16E
A MC 46777	CATALINA #7	2148	512	30	18S	16E
A MC 46778	CATALINA #8	2148	511	30	18S	16E
A MC 46779	FRED BENNETT ✓	936	425	30	18S	16E
A MC 46780	FRED BENNETT ✓	712	107			
	FRED BENNETT/AMENDED	2110	262	30	18S	16E
A MC 46781	ROSEMONT #9 ✓	936	424			
	ROSEMONT #9/AMENDED	2078	466	30	18S	16E
A MC 46782	ROSEMONT #11 ✓	936	420	30	18S	16E
A MC 46783	ROSEMONT 11-A ✓	2078	458	30	18S	16E
A MC 46784	ROSEMONT #12	936	431			
	ROSEMONT #12/AMENDED	2078	467	30	18S	16E
A MC 46785	ROSEMONT #13	936	434			
	ROSEMONT #13/AMENDED	2078	468	30	18S	16E
A MC 46786	ROSEMONT #15	936	429			
	ROSEMONT #15/AMENDED	2078	469	30	18S	16E
A MC 46787	ROSEMONT #16	936	430			
	ROSEMONT #16/AMENDED	2078	470	30	18S	16E
A MC 46788	ROSEMONT #17	936	432			
	ROSEMONT #17/AMENDED	2078	471	30	18S	16E
A MC 46789	ROSEMONT #18	936	433			
	ROSEMONT #18/AMENDED	2078	472	30	18S	16E
A MC 46790	ROSEMONT 21 ✓	964	202			
	ROSEMONT #21/AMENDED ✓	2078	473	29	18S	16E
A MC 46791	FRED BENNETT FRACTION ✓	2022	338	30	18S	16E
A MC 46792	LAST CHANCE NO 1/ RELOCATION	2929	207	36	18S	15E
A MC 46793	LAST CHANCE NO 2/ RELOCATION	2929	208	36	18S	15E
A MC 46794	LAST CHANCE NO 3/ RELOCATION	2929	209	36	18S	15E
A MC 46795	MERCHANT (MINE) ✓	DD	284	25	18S	15E
A MC 46796	CAVE ✓	NN	555	25	18S	15E
A MC 46797	TAILOR ✓	NN	556	25	18S	15E

46742-797

8188 1257

DEC 30 1987

Location Notice Posted:
G & SR B&M
Pima County, Arizona

7:45 A.M.
PHOENIX, ARIZONA

B.L.M. Serial No.	Name of Claim	Book	Page	Sec.	Twp.	Rge.
A MC 64134	CLOUD REST ✓	SS	511			
	CLOUD REST/AMENDED	6104	1273-74	36	18S	15E
A MC 64135	BIG WINDY ✓	5406	876	1	19S	15E
A MC 64136	BIG WINDY FRACTION ✓	5406	877	1	19S	15E
A MC 64137	BLUE WING ✓	SS	581	36	18S	15E
A MC 64138	CLOUD REST NO.1 ✓	B-B-B	277			
	CLOUD REST NO.1/AMENDED	6104	1275-76	36	18S	15E
A MC 66835	KENT #1 LONG JOHN ✓	1936	245	30	18S	16E
A MC 66836	KENT #2 PATRICIA C. ✓	1936	246	30	18S	16E
A MC 66837	KENT #3 LITTLE JOE ✓	1936	247	30	18S	16E
A MC 66838	BELLE OF ROSEMONT ✓	2571	125			
	BELLE OF ROSEMONT/AMENDED	6216	999-1000	29	18S	16E
A MC 74390	JOHN ✓	995	395	19	18S	16E
A MC 74391	JOE ✓	995	396	24	18S	15E
A MC 74392	BEN ✓	995	392	24	18S	15E
A MC 74393	PETE ✓	995	394	24	18S	15E
A MC 74394	ADOLPH LEWISOHN ✓	710	346	30	18S	16E
A MC 74395	ADOLPH LEWISOHN ✓	936	419	30	18S	16E
A MC 74396	ROSEMONT ✓	710	347	30	18S	16E
A MC 74397	ROSEMONT ✓	936	418	30	18S	16E
A MC 74398	ALBERT STEINFELD ✓	710	348	30	18S	16E
A MC 74399	ALBERT STEINFELD ✓	936	427	30	18S	16E
A MC 74400	HUGH YOUNG ✓	712	108	30	18S	16E
A MC 74401	HUGH YOUNG ✓	936	422	30	18S	16E
A MC 74402	ETHEL ✓	712	109	30	18S	16E
A MC 74403	ALBERT ✓	712	110	30	18S	16E
A MC 74404	ROSEMONT #1	908	504	31	18S	16E
A MC 74405	ROSEMONT #2	908	501	31	18S	16E
A MC 74406	ROSEMONT #3	908	503	31	18S	16E
A MC 74407	ROSEMONT #4	908	499	31	18S	16E
A MC 74408	ROSEMONT #7	936	421	30	18S	16E
A MC 74409	ROSEMONT #8	936	423	30	18S	16E
A MC 74410	ROSEMONT #14 ✓	936	428	30	18S	16E
A MC 74411	ROSEMONT # 19	964	200	31	18S	16E
A MC 74412	ROSEMONT # 20	964	201	31	18S	16E
A MC 74413	ROSEMONT #20 ✓	908	500	31	18S	16E
A MC 74414	ROSEMONT # 22 ✓	964	203	31	18S	16E
A MC 74415	ROSEMONT # 23	908	497	31	18S	16E
A MC 74416	ROSEMONT #24	908	498	31	18S	16E
A MC 74417	ROSEMONT #25	908	502	31	18S	16E
A MC 74418	RX ✓	936	426	30	18S	16E
A MC 75181	FLYING DUTCHMAN #7A ✓	6121	1269-70	13	18S	15E
A MC 75182	BLUE POINT NO. 2A ✓	6121	1271-72	13	18S	15E
A MC 75183	ALPINE #1A ✓	6121	1275-76	13	18S	15E
A MC 75184	ALPINE #2A ✓	6121	1277-78	13	18S	15E
A MC 75185	ALPINE #3A ✓	6121	1279-80	18	18S	16E
A MC 75186	ALPINE #4A ✓	6121	1281-82	18	18S	16E
A MC 95315	FRIJOLE VI A ✓	6159	1135-36	24	18S	15E
A MC 99789	FALCON 1A	6216	899-900	29	18S	16E
A MC 99790	FALCON 2A	6216	901-902	29	18S	16E
A MC 99791	FALCON 3A	6216	903-904	29	18S	16E
A MC 99792	FALCON 4A	6216	905-906	29	18S	16E
A MC 99793	FALCON 5A	6216	907-908	29	18S	16E
A MC 99794	FALCON 6A	6216	909-910	29	18S	16E
A MC 99795	FALCON 7A	6216	911-912	29	18S	16E
A MC 99796	FALCON 8A	6216	913-914	29	18S	16E
A MC 99797	FALCON 9A	6216	915-916	29	18S	16E
A MC 99798	FALCON 10A	6216	917-918	29	18S	16E
A MC 99799	FALCON 11A	6216	919-920	29	18S	16E
A MC 99800	FALCON 12A	6216	921-922	29	18S	16E
A MC 99801	FALCON 13A	6216	923-924	29	18S	16E
A MC 99802	FALCON 14A	6216	925-926	29	18S	16E
A MC 99803	FALCON 15A	6216	927-928	29	18S	16E
A MC 99804	FALCON 16A	6216	929-930	29	18S	16E
A MC 99805	FALCON 17A	6216	931-932	29	18S	16E
A MC 99806	FALCON 18A	6216	933-934	29	18S	16E
A MC 99807	FALCON 19A	6216	935-936	29	18S	16E
A MC 99808	FALCON 20A	6216	937-938	29	18S	16E

64134-8
66835-8
74390-74399
75181-86
95315
99789-808

8188 1259

RECEIVED
B.L.M. AZ STATE OFFICE

DEC 30 1987

7:45 A.M.
PHOENIX, ARIZONA

Location Notice Posted:
G & SR B&M
Pima County, Arizona

B.L.M. Serial No.	Name of Claim	Book	Page	Sec.	Twp.	Rge.
A MC 46798	WEDGE ✓	821	393	25	18S	15E
A MC 46799	WEDGE NO 2 ✓	897	182	25	18S	15E
A MC 46800	STRIP ✓	821	391	30	18S	16E
A MC 46801	CUBA FRACTION ✓	2022	342	25	18S	15E
A MC 46802	PATRICK HENRY FRACTION/RELOCATION ✓	3486	103	30	18S	16E
A MC 46803	R. G. INGERSOLL FRACTION ✓	2110	265	19	18S	16E
A MC 46804	DAYLIGHT FRACTION ✓	2110	266	30	18S	16E
A MC 46805	TRAVIS #2	1983	254			
A MC 46806	TRAVIS #2/AMENDED	2078	465	30	18S	16E
A MC 46807	TRAVIS #3	1983	255	30	18S	16E
A MC 46808	TRAVIS #4	1983	256			
A MC 46809	TRAVIS #4/AMENDED	2170	455	31	18S	16E
A MC 46810	TRAVIS #5	1983	257	31	18S	16E
A MC 46811	TRAVIS #6	1983	258	29	18S	16E
A MC 46812	ART ✓	1009	441			
A MC 46813	ART/AMENDED	2078	459	19	18S	16E
A MC 46814	AL ✓	1009	442			
A MC 46815	AL/AMENDED	2078	460	19	18S	16E
A MC 46816	SAM ✓	1009	439			
A MC 46817	SAM/AMENDED	2078	461	19	18S	16E
A MC 46818	FRED ✓	1009	440			
A MC 46819	FRED/AMENDED	2078	462	19	18S	16E
A MC 46820	BERT ✓	1009	443			
A MC 46821	BERT/AMENDED	2078	463	19	18S	16E
A MC 46822	BOB ✓	995	393	24	18S	15E
A MC 47482	CANYON NO. 34	6048	1225-26	7	18S	16E
A MC 47483	CANYON NO. 35	6048	1227-28	7	18S	16E
A MC 47484	CANYON NO. 36	6048	1229-30	7	18S	16E
A MC 47485	CANYON NO. 37	6048	1231-32	7	18S	16E
A MC 47486	CANYON NO. 38	6048	1233-34	7	18S	16E
A MC 47487	CANYON NO. 39	6048	1235-36	7	18S	16E
A MC 47488	CANYON NO. 40	6048	1237-38	7	18S	16E
A MC 47489	CANYON NO. 41	6048	1239-40	7	18S	16E
A MC 47490	CANYON NO. 42	6048	1241-42	7	18S	16E
A MC 47491	CANYON NO. 43	6048	1243-44	7	18S	16E
A MC 47512	CANYON NO. 64	6048	1285-86	7	18S	16E
A MC 47513	CANYON NO. 65	6048	1287-88	7	18S	16E
A MC 47514	CANYON NO. 66	6048	1289-90	7	18S	16E
A MC 47515	CANYON NO. 67	6048	1291-92	7	18S	16E
A MC 47516	CANYON NO. 68	6048	1293-94	7	18S	16E
A MC 47517	CANYON NO. 69	6048	1295-96	7	18S	16E
A MC 47518	CANYON NO. 70	6048	1297-98	7	18S	16E
A MC 47519	CANYON NO. 71	6048	1299-00	7	18S	16E
A MC 47520	CANYON NO. 72	6048	1301-02	7	18S	16E
A MC 47521	CANYON NO. 73	6048	1303-04	7	18S	16E
A MC 47522	CANYON NO. 74	6048	1305-06	7	18S	16E
A MC 47523	CANYON NO. 75	6048	1307-08	7	18S	16E
A MC 47524	CANYON NO. 76	6048	1309-10	7	18S	16E
A MC 47525	CANYON NO. 77	6048	1311-12	7	18S	16E
A MC 47526	CANYON NO. 78	6048	1313-14	7	18S	16E
A MC 47527	CANYON NO. 79	6048	1315-16	7	18S	16E
A MC 62785	TELEMETER FRACTION ✓	2075	381			
A MC 62786	TELEMETER FRACTION/AMENDED	5013	166	14	18S	15E
A MC 62787	WEST END FRACTION ✓	2075	383			
A MC 62788	WEST END FRACTION/AMENDED	5013	164	14	18S	15E
A MC 62789	HATTIE FRACTION ✓	2075	382			
A MC 62790	HATTIE FRACTION/AMENDED	5013	165	14	18S	15E
A MC 64123	CACTUS ✓	6104	1251-52	36	18S	15E
A MC 64124	TRAVIS #7 ✓	6104	1253-54	30	18S	16E
A MC 64125	FOX #1	2705	63			
A MC 64126	FOX #1/AMENDED	6104	1255-56	1	19S	15E
A MC 64127	FOX #2	2705	64			
A MC 64128	FOX #2/AMENDED	6104	1257-58	1	19S	15E
A MC 64129	FOX #7	2705	69			
A MC 64130	FOX #7/AMENDED ✓	6104	1267-68	35	18S	15E
A MC 64131	FOX #13	2705	75			
A MC 64132	FOX #13/AMEN ✓	6104	1271-72	2	19S	15E

46-05-215
47082-91
47512-27
62785-87
64123-6
64131
133

QC71 Q01Q

RECEIVED
B.L.M. AZ STATE OFFICE

DEC 30 1987

7:45 A.M.
PHOENIX, ARIZONA

Location Notice Posted:
G & SR B&M
Pima County, Arizona

B.L.M. Serial No.	Name of Claim	Book	Page	Sec.	Twp.	Rge.
A MC 99809	FALCON 21A	6216	939-940	29	18S	16E
A MC 99810	FALCON 22A	6216	941-942	29	18S	16E
A MC 99811	FALCON 27A	6216	943-944	29	18S	16E
A MC 99812	FALCON 28A	6216	945-946	29	18S	16E
A MC 99813	FALCON 29A	6216	947-948	29	18S	16E
A MC 99814	FALCON 30A	6216	949-950	29	18S	16E
A MC 99815	FALCON 31A	6216	951-952	29	18S	16E
A MC 99816	FALCON 32A	6216	953-954	29	18S	16E
A MC 99817	WASP 62A	6216	963-964	29	18S	16E
A MC 99818	WASP 63A	6216	965-966	29	18S	16E
A MC 99819	WASP 219A	6216	967-968	29	18S	16E
A MC 99820	WASP 220A	6216	969-970	29	18S	16E
A MC 99821	WASP 221A	6216	971-972	29	18S	16E
A MC 99822	WASP 222A	6216	973-974	29	18S	16E
A MC 99823	TECKY	6216	997-998	29	18S	16E
A MC 117293	MIA 1 A	6420	1011-13	1	19S	15E
A MC 117294	MIA 2 A	6420	1014-16	1	19S	15E
A MC 117295	MIA 3 A	6420	1017-19	1	19S	15E
A MC 117296	MIA 4 A	6420	1020-22	1	19S	15E
A MC 117297	MIA 5 A	6420	1023-25	1	19S	15E
A MC 117298	MIA 6 A	6420	1026-28	1	19S	15E
A MC 117299	MIA 7 A	6420	1029-31	1	19S	15E
A MC 117300	MIA 8 A	6420	1032-34	1	19S	15E
A MC 117301	MIA 9 A	6420	1035-37	1	19S	15E
A MC 117304	MIA 12 A	6420	1043-45	1	19S	15E
A MC 117305	MIA 13 A	6420	1046-48	1	19S	15E
A MC 117306	MIA 14 A	6420	1049-51	1	19S	15E
A MC 129394	BILLY C.	6522	781-782	1	19S	15E

99809-23
117293-301
117304-306
129394

8188 1260

Helvetia Group

1985-1986

RECEIVED
BLM. AZ STATE OFFICE

DEC 22 1986

7:45 A.M.

PHOENIX, ARIZONA

STATE OF ARIZONA)
) ss.
County of Pima)

HAROLD F. METZ, being first duly sworn, deposes and says:

That he is a citizen of the United States of America, is more than twenty-one of age, and resides at 4749 East 18th Street, Tucson, Pima County, Arizona 85711.

That he is personally acquainted with the mining claims listed on Exhibit A, which is attached hereto and made a part of this affidavit by reference, situated in the Helvetia Mining District of Pima County, Arizona, the location notices and latest amended location notices if any, of which are recorded in the office of the County Recorder of Pima County in the books and at the pages indicated on Exhibit A.

That the said claims are a part of a coherent group of mutually contiguous claims, both patented and unpatented, all of which are held by Anamax Mining Company, an Arizona general partnership, and the same are operated as one group of claims by Anamax Mining Company, owner.

That between the 1st day of September, 1985, and the 1st day of September, 1986, work and improvements worth more than \$ 101,400.00 were done and performed for the benefit of the claims listed on Exhibit A and for all of the component claims in the group. That such work and improvements were done and performed at the expense of Anamax Mining Company and for the purpose of complying with the laws of the United States and the State of Arizona pertaining to assessment work or annual labor. That the value of such work and improvements was more than \$100.00 for each of the claims listed on Exhibit A.

That such work and improvements consisted of the following:

1,770 feet of drilling and related expenses,

road work and culvert installation.

That the men who labored upon such work and improvements were various employees of: Sierrita Mining & Ranching Co. AND Joy Manufacturing Company

Sasabe Star Route Box 25A

707 Boyd Boulevard

Tucson, Arizona 85736

La Porte, Indiana 46350

who were the contractors employed by Anamax Mining Company for the performance or completion of the described work and improvements.

I certify that the foregoing is a true and correct statement of the work performed and improvements made, to the best of my knowledge and belief.

Harold F. Metz, Director of Assets and Taxes
for ANAMAX MINING COMPANY, Owner
P.O. Box 127
Sahuarita, Arizona 85629

Subscribed and sworn to before me this 15th day of December, 1986.

Maria Deal
Notary Public

My Commission expires:
February 15, 1988

Handwritten note: Packed 2/6/88

RECEIVED
 B.L.M. AZ STATE OFFICE
 DEC 22 1986 *cb*

7:45 A.M.
 PHOENIX, ARIZONA

EXHIBIT A

One thousand fourteen (1014) unpatented lode mining claims situated in the Helvetia Mining District of Pima County, Arizona, the location notices and latest amended location notices, if any, of which are recorded in the office of the County Recorder of Pima County, Arizona, in the books and at the pages set forth below:

B.L.M. Serial No.	Name of Claim	Book	Location Notice Posted:			
			Page	Sec.	Twp.	Rge.
A MC 2196	SANTA RITA FRACTION SANTA RITA FRACTION/ AMENDED	2148 5436	510 803	25	18S	15E
A MC 2197	CUSHING FRACTION CUSHING FRACTION/ AMENDED	2022 5436	344 805	25	18S	15E
A MC 2198	YORK FRACTION YORK FRACTION/AMENDED	2022 5436	340 804	30	18S	16E
A MC 2199	TRAVIS #1 TRAVIS #1/SECOND AMENDED	1983 5436	253 806	30	18S	16E
A MC 2200	JIM JIM/AMENDED	995 5436	391 802	24	18S	15E
A MC 2201	ISLE ROYAL FRACTION " " "/AMENDED	2054 5436	188 808	24	18S	15E
A MC 2202	INDIAN CLUB FRACTION " " "/AMENDED	2054 5436	187 809	24	18S	15E
A MC 2203	PILOT FRACTION PILOT FRACTION/AMENDED	2051 5436	261 810	24	18S	15E
A MC 2204	A.O.T. FRACTION A.O.T. FRACTION/AMENDED	2054 5436	186 811	24	18S	15E
A MC 2205	WALTHUM WALTHUM/AMENDED	942 5436	87 812	22	18S	15E
A MC 2206	FLAT TOP FLAT TOP/AMENDED	913 5436	600 813	15	18S	15E
A MC 2207	ROUND TOP ROUND TOP/AMENDED	914 5436	1 814	15	18S	15E
A MC 2208	THE AXE THE AXE/AMENDED	287 5436	258 815	14	18S	15E
A MC 2209	SUZY SUZY/AMENDED	934 5436	536 816	22	18S	15E
A MC 2210	ALACHUA ALACHUA/AMENDED	916 5436	549 817	22	18S	15E
A MC 2211	MALACHITE FRACTION MALACHITE "/AMENDED	2110 5436	263 807	19	18S	16E
A MC 13284	MAX 121 B/RELOCATION	5609	574	7	19S	16E
A MC 13285	MAX 122 B/RELOCATION	5609	575	7	19S	16E
A MC 13286	MAX 123 B/RELOCATION	5609	576	6	19S	16E
A MC 13287	MAX 124 B/RELOCATION	5609	577	6	19S	16E
A MC 13288	MAX 125 B/RELOCATION	5609	578	6	19S	16E
A MC 13289	MAX 126 B/RELOCATION	5609	579	6	19S	16E
A MC 13290	MAX 127 B/RELOCATION	5609	580	6	19S	16E
A MC 13291	MAX 128 B/RELOCATION	5609	581	6	19S	16E
A MC 13292	MAX 129 B/RELOCATION MAX 129 B/AMENDED	5609 6126	582 1202-03	6	19S	16E
A MC 13293	MAX 130 B/RELOCATION	5609	583	6	19S	16E
A MC 13294	MAX 131 B/RELOCATION	5609	584	6	19S	16E
A MC 13295	MAX 132 B/RELOCATION	5609	585	6	19S	16E
A MC 13296	MAX 133 B/RELOCATION	5609	586	6	19S	16E
A MC 13297	MAX 134 B/RELOCATION	5609	587	6	19S	16E
A MC 13298	MAX 135 B/RELOCATION	5609	588	6	19S	16E

RECEIVED
BLM. AZ STATE OFFICE
DEC 22 1986

Location Notice Posted:
 G & SR B&M
 Pima County, Arizona

7:45 A.M.
PHOENIX, ARIZONA

B.L.M. Serial No.	Name of Claim	Book	Page	Sec.	Twp.	Rge.
A MC 13299	MAX 136 B/RELOCATION	5609	589	6	19S	16E
A MC 13300	MAX 137 B/RELOCATION	5609	590	6	19S	16E
A MC 13301	MAX 138 B/RELOCATION	5609	591	6	19S	16E
A MC 13302	MAX 139 B/RELOCATION	5609	592	6	19S	16E
A MC 13303	MAX 140 B/RELOCATION	5609	593	6	19S	16E
A MC 13304	MAX 141 B/RELOCATION	5609	594	6	19S	16E
A MC 13305	MAX 142 B/RELOCATION	5609	595	6	19S	16E
A MC 13306	MAX 143 B/RELOCATION	5609	596	6	19S	16E
A MC 13307	MAX 144 B/RELOCATION	5609	597	6	19S	16E
A MC 13308	MAX 145 B/RELOCATION	5609	598	6	19S	16E
A MC 13309	MAX 146 B/RELOCATION	5609	599	6	19S	16E
A MC 13310	MAX 147 B/RELOCATION	5609	600	6	19S	16E
A MC 13311	MAX 148 B/RELOCATION	5609	601	6	19S	16E
A MC 13312	MAX 149 B/RELOCATION	5609	602	6	19S	16E
A MC 13313	MAX 150 B/RELOCATION	5609	603			
	MAX 150 B/AMENDED	7073	604-605	6	19S	16E
A MC 13314	MAX 151 B/RELOCATION	5609	604	6	19S	16E
A MC 13315	MAX 152 B/RELOCATION	5609	605			
	MAX 152 B/AMENDED	7073	606-607	6	19S	16E
A MC 13316	MAX 153 B/RELOCATION	5609	606	6	19S	16E
A MC 13317	MAX 154 B/RELOCATION	5609	607			
	MAX 154 B/AMENDED	7073	608-609	6	19S	16E
A MC 13318	MAX 155 B/RELOCATION	5609	608	6	19S	16E
A MC 13319	MAX 156 B/RELOCATION	5609	609			
	MAX 156 B/AMENDED	7073	610-611	6	19S	16E
A MC 13320	MAX 157 B/RELOCATION	5609	610	6	19S	16E
A MC 13321	MAX 158 B/RELOCATION	5609	611			
	MAX 158 B/AMENDED	7073	612-613	6	19S	16E
A MC 13322	MAX 159 B/RELOCATION	5609	612	7	19S	16E
A MC 13323	MAX 160 B/RELOCATION	5609	613			
	MAX 160 B/AMENDED	7073	614-615	7	19S	16E
A MC 14972	ROSALIND	314	120			
	ROSALAND/AMENDED	1062	539	24	18S	15E
A MC 14973	MICHAEL M.	314	117			
	MICHAEL M/AMENDED	1062	540	25	18S	15E
A MC 14974	LYDIA J.	314	119			
	LYDIA J/AMENDED	1062	541	25	18S	15E
A MC 14975	IDA D.	314	118			
	IDA D/AMENDED	1062	542	24	18S	15E
A MC 14976	D & D #1	759	202			
	D & D #1/AMENDED	1062	543	25	18S	15E
A MC 14977	D & D #2	759	201			
	D & D II/AMENDED	1062	544	24	18S	15E
A MC 14978	EL FRIJOLI	300	277			
	FRIJOLE/AMENDED	1062	545	24	18S	15E
A MC 14979	FRIJOLE II	1062	546	24	18S	15E
A MC 14980	FRIJOLE III	1062	547	24	18S	15E
A MC 14981	FRIJOLE IV	1062	548	24	18S	15E
A MC 14982	FRIJOLE V	1062	549	24	18S	15E
A MC 14984	FRIJOLE VII	1062	551	24	18S	15E
A MC 14985	FRIJOLE VIII	1062	552	24	18S	15E
A MC 14986	FRIJOLE IX	1062	553	24	18S	15E
A MC 14987	FRIJOLE X	1070	494	25	18S	15E
A MC 14988	FRIJOLE XI	1454	349	25	18S	15E
A MC 14989	FRIJOLE XI EXTENSION	1454	350	25	18S	15E
A MC 15002	DEERING SPRINGS NO. 2 A/ RELOCATION	5636	741	6	19S	16E
A MC 15003	DEERING SPRINGS NO. 4 A/ RELOCATION	5636	742	6	19S	16E
A MC 15004	DEERING SPRINGS NO. 6 A/ RELOCATION	5636	743	6	19S	16E
A MC 15005	DEERING SPRINGS NO. 8 A/ RELOCATION	5636	744	6	19S	16E
A MC 15006	DEERING SPRINGS NO. 10 A/ RELOCATION	5636	745	6	19S	16E

RECEIVED
 B.L.M. AZ STATE OFFICE *B*

DEC 22 1986

7:45 A.M.
 PHOENIX, ARIZONA

Location Notice Posted:
 G & SR B&M
 Pima County, Arizona

B.L.M. Serial No.	Name of Claim	Book	Page	Sec.	Twp.	Rge.
A MC 15007	DEERING SPRINGS NO. 12 A/ RELOCATION	5636	746	6	19S	16E
A MC 15008	DEERING SPRINGS NO. 14 A/ RELOCATION	5636	747	6	19S	16E
A MC 15009	DEERING SPRINGS NO. 15 A/ RELOCATION	5636	748	6	19S	16E
A MC 15010	DEERING SPRINGS NO. 16 A/ RELOCATION	5636	749	6	19S	16E
A MC 15011	DEERING SPRINGS NO. 17 A/ RELOCATION	5636	750			
	DEERING SPRINGS NO. 17A/ AMENDED	6126	1204-05	6	19S	16E
A MC 15012	DEERING SPRINGS NO. 21 A/ RELOCATION	5636	751	6	19S	16E
A MC 15013	DEERING SPRINGS NO. 22 A/ RELOCATION	5636	752	6	19S	16E
A MC 15014	DEERING SPRINGS NO. 23 A/ RELOCATION	5636	753	6	19S	16E
A MC 15015	DEERING SPRINGS NO. 24 A/ RELOCATION	5636	754	6	19S	16E
A MC 15016	DEERING SPRINGS NO. 25 A/ RELOCATION	5636	755	6	19S	16E
A MC 15017	DEERING SPRINGS NO. 26 A/ RELOCATION	5636	756	6	19S	16E
A MC 15018	DEERING SPRINGS NO. 27 A/ RELOCATION	5636	757	6	19S	16E
A MC 15019	DEERING SPRINGS NO. 28 A/ RELOCATION	5636	758			
	DEERING SPRINGS NO. 28A/ AMENDED	6126	1206-07	6	19S	16E
A MC 15020	DEERING SPRINGS NO. 29 A/ RELOCATION	5636	759	6	19S	16E
A MC 15021	DEERING SPRINGS NO. 30 A/ RELOCATION	5636	760	6	19S	16E
A MC 15022	DEERING SPRINGS NO. 31 A/ RELOCATION	5636	761	6	19S	16E
A MC 15023	DEERING SPRINGS NO. 32 A/ RELOCATION	5636	762	6	19S	16E
A MC 15024	DEERING SPRINGS NO. 33 A/ RELOCATION	5636	763	6	19S	16E
A MC 15025	DEERING SPRINGS NO. 34 A/ RELOCATION	5636	764	6	19S	16E
A MC 15026	DEERING SPRINGS NO. 35 A/ RELOCATION	5636	765	6	19S	16E
A MC 15027	DEERING SPRINGS NO. 36 A/ RELOCATION	5636	766	6	19S	16E
A MC 15028	DEERING SPRINGS NO. 37 A/ RELOCATION	5636	767	6	19S	16E
A MC 15029	DEERING SPRINGS NO. 38 A/ RELOCATION	5636	768	6	19S	16E
A MC 15030	DEERING SPRINGS NO. 39 A/ RELOCATION	5636	769	6	19S	16E
A MC 15031	DEERING SPRINGS NO. 42 A/ RELOCATION	5636	770	7	19S	16E
A MC 15032	DEERING SPRINGS NO. 51 A/ RELOCATION	5636	771	7	19S	16E
A MC 15033	DEERING SPRINGS NO. 52 A/ RELOCATION	5636	772	7	19S	16E
A MC 25210	KID 1	3368	529	18	18S	16E
A MC 25211	KID 2	3368	530	18	18S	16E
A MC 25212	KID 3	3368	531	18	18S	16E
A MC 25213	KID 4	3368	532	18	18S	16E
A MC 25214	KID 5	3368	533	18	18S	16E

RECEIVED
 B.L.M. AZ STATE OFFICE
 DEC 22 1986 *cb*

7:45 A.M.
 PHOENIX, ARIZONA

Location Notice Posted:
 G & SR B&M
 Pima County, Arizona

E.L.M. Serial No.	Name of Claim	Book	Page	Sec.	Twp.	Rge.
A MC 25215	KID 6	3368	534	18	18S	16E
A MC 25216	KID 7	3368	535	18	18S	16E
A MC 25217	KID 8	3368	537	18	18S	16E
A MC 25218	KID 9	3368	536	18	18S	16E
A MC 25219	KID 10	3368	538	19	18S	16E
A MC 25220	KID 11	3368	539	19	18S	16E
A MC 25221	KID 12	3368	540	19	18S	16E
A MC 25222	KID 13	3368	541	19	18S	16E
A MC 25223	KID 14	3368	542	20	18S	16E
A MC 25224	KID 15	3368	543	20	18S	16E
A MC 25225	KID 16	3368	544	20	18S	16E
A MC 25226	KID 17	3368	545	20	18S	16E
A MC 25227	KID 18	3368	546	20	18S	16E
A MC 25228	KID 19	3368	547	20	18S	16E
A MC 25229	KID 20	3368	548	20	18S	16E
A MC 25230	KID 21	3368	549	20	18S	16E
A MC 25231	KID 22	3368	550	20	18S	16E
A MC 25232	KID 23	3368	551	20	18S	16E
A MC 25233	KID 24	3368	552	20	18S	16E
A MC 25234	KID 25	3368	553	20	18S	16E
A MC 25235	KID 26	3368	554	20	18S	16E
A MC 25236	KID 27	3368	555	20	18S	16E
A MC 25237	KID 28	3368	556	20	18S	16E
A MC 25238	KID 29	3368	557			
	KID 29/AMENDED	6216	1001-02	20	18S	16E
A MC 25239	KID 30	3368	558			
	KID 30/AMENDED	3681	129	20	18S	16E
A MC 25240	KID 31	3368	559	20	18S	16E
A MC 25241	KID 32	3368	560	20	18S	16E
A MC 25242	KID 33	3368	561	20	18S	16E
A MC 25243	KID 34	3368	562	20	18S	16E
A MC 25244	KID 35	3368	563	20	18S	16E
A MC 25245	KID 36	3368	564	20	18S	16E
A MC 25246	KID 37	3368	565	20	18S	16E
A MC 25247	KID 38	3368	566	20	18S	16E
A MC 25248	KID 39	3368	567	20	18S	16E
A MC 25249	KID 40	3368	568	20	18S	16E
A MC 25250	KID 41	3368	569	20	18S	16E
A MC 25251	KID 42	3368	570	20	18S	16E
A MC 25252	KID 43	3368	571	20	18S	16E
A MC 25253	KID 44	3368	572	20	18S	16E
A MC 25254	KID 45	3368	573	20	18S	16E
A MC 25255	KID 46	3368	574			
	KID 46/AMENDED	6216	1003-04	20	18S	16E
A MC 25256	KID 47	3368	575			
	KID 47/AMENDED	6216	1005-06	20	18S	16E
A MC 25257	WASP 52	3786	52			
	WASP 52/AMENDED	6216	955-956	29	18S	16E
A MC 25258	WASP 53	3786	53			
	WASP 53/AMENDED	6216	957-958	29	18S	16E
A MC 25259	WASP 54	3786	54	29	18S	16E
A MC 25260	WASP 55	3786	55	31	18S	16E
A MC 25261	WASP 56	3786	56	20	18S	16E
A MC 25262	WASP 57	3786	57	20	18S	16E
A MC 25263	WASP 58	3786	58			
	WASP 58/AMENDED	3842	133	20	18S	16E
A MC 25264	WASP 60	3786	59			
	WASP 60/AMENDED	6216	959-960	32	18S	16E
A MC 25265	WASP 61	3786	60			
	WASP 61/AMENDED	6216	961-962	32	18S	16E
A MC 25268	WASP 101	3786	63	32	18S	16E
A MC 25269	WASP 102	3786	64	32	18S	16E
A MC 25270	WASP 103	3786	65	32	18S	16E
A MC 25271	WASP 104	3786	66	32	18S	16E

RECEIVED
 B.L.M. AZ STATE OFFICE *cb*
 DEC 22 1986

Location Notice Posted:
 G & SR B&M
 Pima County, Arizona

7:45 A.M.

PHOENIX, ARIZONA

B.L.M. Serial No.	Name of Claim	Book	Page	Sec.	Twp.	Rge.
A MC 25272	WASP 105	3786	67	32	18S	16E
A MC 25273	WASP 106	3786	68	32	18S	16E
A MC 25274	WASP 107	3786	69	32	18S	16E
A MC 25275	WASP 111	3786	70	17	18S	16E
A MC 25276	WASP 112	3786	71	17	18S	16E
A MC 25277	WASP 113	3786	72	17	18S	16E
A MC 25278	WASP 114	3786	73	17	18S	16E
A MC 25279	WASP 115	3786	74	17	18S	16E
A MC 25280	WASP 116	3786	75	17	18S	16E
A MC 25281	WASP 117	3786	76	17	18S	16E
A MC 25282	WASP 118	3786	77	17	18S	16E
A MC 25283	WASP 119	3786	78	17	18S	16E
A MC 25284	WASP 120	3786	79	17	18S	16E
A MC 25285	WASP 121	3786	80	17	18S	16E
A MC 25286	WASP 122	3786	81	17	18S	16E
A MC 25287	WASP 123	3786	82	17	18S	16E
A MC 25288	WASP 124	3786	83	17	18S	16E
A MC 25289	WASP 125	3786	84	17	18S	16E
A MC 25290	WASP 126	3786	85	17	18S	16E
A MC 25291	WASP 127	3786	86	17	18S	16E
A MC 25292	WASP 128	3786	87	17	18S	16E
A MC 25293	WASP 129	3786	88	17	18S	16E
A MC 25294	WASP 130	3786	89	17	18S	16E
A MC 25295	WASP 201	3786	90	32	18S	16E
A MC 25296	WASP 202	3786	91	32	18S	16E
A MC 25297	WASP 203	3786	92	32	18S	16E
A MC 25298	WASP 204	3786	93	32	18S	16E
A MC 25299	WASP 205	3786	94	32	18S	16E
A MC 25300	WASP 206	3786	95	32	18S	16E
A MC 25301	WASP 207	3786	96	32	18S	16E
A MC 25302	WASP 208	3786	97	32	18S	16E
A MC 25303	WASP 209	3786	98	32	18S	16E
A MC 25304	WASP 210	3786	99	32	18S	16E
A MC 25305	WASP 211	3786	100	32	18S	16E
A MC 25306	WASP 212	3786	101	32	18S	16E
A MC 25307	WASP 213	3786	102	32	18S	16E
A MC 25308	WASP 214	3786	103	32	18S	16E
A MC 25309	WASP 215	3786	104	32	18S	16E
A MC 25310	WASP 216	3786	105	32	18S	16E
A MC 25311	WASP 217	3786	106	32	18S	16E
A MC 25312	WASP 218	3786	107	32	18S	16E
A MC 25317	WASP 223	3786	112	17	18S	16E
A MC 25318	WASP 224	3786	113	17	18S	16E
A MC 25319	WASP 225	3786	114	17	18S	16E
A MC 25320	WASP 226	3786	115	17	18S	16E
A MC 25321	WASP 227	3786	116	17	18S	16E
A MC 25322	WASP 228	3786	117	17	18S	16E
A MC 25323	WASP 229	3786	118	17	18S	16E
A MC 25324	WASP 230	3786	119	17	18S	16E
A MC 25325	WASP 231	3786	120	17	18S	16E
A MC 25326	WASP 232	3786	121	17	18S	16E
A MC 25327	WASP 233	3786	122	17	18S	16E
A MC 25328	WASP 234	3786	123	17	18S	16E
A MC 25329	WASP 235	3786	124	17	18S	16E
A MC 25330	WASP 236	3786	125	17	18S	16E
A MC 25331	WASP 237	3786	126	17	18S	16E
A MC 25332	WASP 238	3786	127	17	18S	16E
A MC 25333	WASP 239	3786	128	17	18S	16E
A MC 25334	WASP 240	3786	129	17	18S	16E
A MC 25335	WASP 241	3786	130	17	18S	16E
A MC 25336	WASP 242	3786	131	17	18S	16E
A MC 25337	WASP 301	3786	132	33	18S	16E
A MC 25338	WASP 302	3786	133	33	18S	16E
A MC 25339	WASP 303	3786	134	33	18S	16E

RECEIVED
B.L.M. AZ STATE OFFICE
DEC 22 1986 *cb*

7:45 A.M.
PHOENIX, ARIZONA

Location Notice Posted:
 G & SR B&M
 Pima County, Arizona

B.L.M. Serial No.	Name of Claim	Book	Page	Sec.	Twp.	Rge.
A MC 25340	WASP 304	3786	135	33	18S	16E
A MC 25341	WASP 305	3786	136	33	18S	16E
A MC 25342	WASP 306	3786	137	33	18S	16E
A MC 25343	WASP 307	3786	138	33	18S	16E
A MC 25344	WASP 308	3786	139	33	18S	16E
A MC 25345	WASP 309	3786	140	33	18S	16E
A MC 25346	WASP 310	3786	141	33	18S	16E
A MC 25347	WASP 311	3786	142	33	18S	16E
A MC 25348	WASP 312	3786	143	33	18S	16E
A MC 25349	WASP 313	3786	144	33	18S	16E
A MC 25350	WASP 314	3786	145	33	18S	16E
A MC 25351	WASP 315	3786	146	33	18S	16E
A MC 25352	WASP 316	3786	147	33	18S	16E
A MC 25353	WASP 317	3786	148	33	18S	16E
A MC 25354	WASP 318	3786	149	33	18S	16E
A MC 25355	WASP 319	3786	150			
	WASP 319/AMENDED	6216	975-976	33	18S	16E
A MC 25356	WASP 320	3786	151	33	18S	16E
A MC 25357	WASP 321	3786	152			
	WASP 321/AMENDED	6216	977-978	28	18S	16E
A MC 25358	WASP 322	3786	153	28	18S	16E
A MC 25359	WASP 323	3786	154			
	WASP 323/AMENDED	6216	979-980	28	18S	16E
A MC 25360	WASP 324	3786	155	28	18S	16E
A MC 25361	WASP 325	3786	156			
	WASP 325/AMENDED	6216	981-982	28	18S	16E
A MC 25362	WASP 326	3786	157	28	18S	16E
A MC 25363	WASP 327	3786	158			
	WASP 327/AMENDED	6216	983-984	28	18S	16E
A MC 25364	WASP 328	3786	159	28	18S	16E
A MC 25365	WASP 329	3786	160			
	WASP 329/AMENDED	6216	985-986	28	18S	16E
A MC 25366	WASP 330	3786	161	28	18S	16E
A MC 25367	WASP 331	3786	162			
	WASP 331/AMENDED	6216	987-988	28	18S	16E
A MC 25368	WASP 332	3786	163	28	18S	16E
A MC 25369	WASP 333	3786	164			
	WASP 333/AMENDED	6216	989-990	28	18S	16E
A MC 25370	WASP 334	3786	165	28	18S	16E
A MC 25371	WASP 335	3786	166			
	WASP 335/AMENDED	6216	991-992	28	18S	16E
A MC 25372	WASP 336	3786	167	28	18S	16E
A MC 25373	WASP 337	3786	168			
	WASP 337/AMENDED	6216	993-994	28	18S	16E
A MC 25374	WASP 338	3786	169	28	18S	16E
A MC 25375	WASP 339	3786	170			
	WASP 339/AMENDED	6216	995-996	21	18S	16E
A MC 25376	WASP 340	3786	171	21	18S	16E
A MC 25377	WASP 341	3786	172	21	18S	16E
A MC 25378	WASP 342	3786	173	21	18S	16E
A MC 25379	WASP 343	3786	174	21	18S	16E
A MC 25380	WASP 344	3786	175	21	18S	16E
A MC 25381	WASP 345	3786	176	21	18S	16E
A MC 25382	WASP 346	3786	177	21	18S	16E
A MC 25383	WASP 347	3786	178	21	18S	16E
A MC 25384	WASP 348	3786	179	21	18S	16E
A MC 25385	WASP 349	3786	180	21	18S	16E
A MC 25386	WASP 350	3786	181	21	18S	16E
A MC 25387	WASP 351	3786	182	21	18S	16E
A MC 25388	WASP 352	3786	183	21	18S	16E
A MC 25389	WASP 353	3786	184	21	18S	16E
A MC 25390	WASP 354	3786	185	21	18S	16E
A MC 25391	WASP 355	3786	186	21	18S	16E
A MC 25392	WASP 356	3786	187	21	18S	16E

RECEIVED
B.L.M. AZ STATE OFFICE
DEC 22 1986 *CB*

Location Notice Posted:
 G & SR B&M
 Pima County, Arizona

B.L.M. Serial No.	Name of Claim	7:45 A.M. PHOENIX, ARIZONA	Book	Page	Sec.	Twp.	Rge.
A MC 25393	WASP 357		3786	188	21	18S	16E
A MC 25394	WASP 358		3786	189	21	18S	16E
A MC 25395	WASP 359		3786	190	16	18S	16E
A MC 25396	WASP 360		3786	191	16	18S	16E
A MC 25397	WASP 361		3786	192	16	18S	16E
A MC 25398	WASP 362		3786	193	16	18S	16E
A MC 25399	WASP 363		3786	194	16	18S	16E
A MC 25400	WASP 364		3786	195	16	18S	16E
A MC 25401	WASP 365		3786	196	16	18S	16E
A MC 25402	WASP 366		3786	197	16	18S	16E
A MC 25403	WASP 367		3786	198	16	18S	16E
A MC 25404	WASP 368		3786	199	16	18S	16E
A MC 25405	WASP 369		3786	200	16	18S	16E
A MC 25406	WASP 370		3786	201	16	18S	16E
A MC 25407	WASP 371		3786	202	16	18S	16E
A MC 25408	WASP 372		3786	203	16	18S	16E
A MC 25409	WASP 373		3786	204	16	18S	16E
A MC 25410	WASP 374		3786	205	16	18S	16E
A MC 25411	WASP 375		3786	206	16	18S	16E
A MC 25412	WASP 376		3786	207	16	18S	16E
A MC 25413	WASP 377		3786	208	16	18S	16E
A MC 25414	WASP 378		3786	209	16	18S	16E
A MC 25415	WASP 401		3786	210	33	18S	16E
A MC 25417	WASP 403		3786	212	33	18S	16E
A MC 25419	WASP 405		3786	214	33	18S	16E
A MC 25421	WASP 407		3786	216	33	18S	16E
A MC 25422	WASP 408		3786	217	33	18S	16E
A MC 25423	WASP 409		3786	218	33	18S	16E
A MC 25424	WASP 410		3786	219	33	18S	16E
A MC 25425	WASP 411		3786	220	33	18S	16E
A MC 25426	WASP 412		3786	221	33	18S	16E
A MC 25427	WASP 413		3786	222	33	18S	16E
A MC 25428	WASP 414		3786	223	33	18S	16E
A MC 25429	WASP 415		3786	224	33	18S	16E
A MC 25430	WASP 416		3786	225	33	18S	16E
A MC 25431	WASP 417		3786	226	33	18S	16E
A MC 25432	WASP 418		3786	227	33	18S	16E
A MC 25457	WASP 443		3786	252	21	18S	16E
A MC 25458	WASP 444		3786	253	21	18S	16E
A MC 25459	WASP 445		3786	254	21	18S	16E
A MC 25460	WASP 446		3786	255	21	18S	16E
A MC 25461	WASP 447		3786	256	21	18S	16E
A MC 25462	WASP 448		3786	257	21	18S	16E
A MC 25463	WASP 449		3786	258	22	18S	16E
A MC 25464	WASP 450		3786	259	22	18S	16E
A MC 25465	WASP 451		3786	260	16	18S	16E
A MC 25466	WASP 452		3786	261	16	18S	16E
A MC 25485	WASP 471		3786	280	21	18S	16E
A MC 25486	WASP 472		3786	281	21	18S	16E
A MC 25529	WASP 543		3786	324	22	18S	16E
A MC 25530	WASP 544		3786	325	22	18S	16E
A MC 25531	WASP 545		3786	326	22	18S	16E
A MC 25532	WASP 546		3786	327	22	18S	16E
A MC 25533	WASP 547		3786	328	22	18S	16E
A MC 25534	WASP 548		3786	329	22	18S	16E
A MC 25535	WASP 549		3786	330	22	18S	16E
A MC 25536	WASP 550		3786	331	22	18S	16E
A MC 25537	WASP 551		3786	332	22	18S	16E
A MC 25538	WASP 552		3786	333	22	18S	16E
A MC 25539	WASP 553		3786	334	22	18S	16E
A MC 25540	WASP 554		3786	335	22	18S	16E
A MC 25541	WASP 555		3786	336	22	18S	16E
A MC 25542	WASP 556		3786	337	22	18S	16E
A MC 25543	WASP 557		3786	338	22	18S	16E

RECEIVED
 B.L.M. AZ STATE OFFICE
 DEC 22 1986

Location Notice Posted:
 G & SR B&M
 Pima County, Arizona

7:45 A.M.
 PHOENIX, ARIZONA

B.L.M. Serial No.	Name of Claim	Book	Page	Sec.	Twp.	Rge.
A MC 25544	WASP 558	3786	339	22	18S	16E
A MC 25545	WASP 559	3786	340	15	18S	16E
A MC 25546	WASP 560	3786	341	15	18S	16E
A MC 25611	WASP 647	3786	406	22	18S	16E
A MC 25613	WASP 649	3786	408	22	18S	16E
A MC 25615	WASP 651	3786	410	22	18S	16E
A MC 25617	WASP 653	3786	412	22	18S	16E
A MC 25619	WASP 655	3786	414	22	18S	16E
A MC 25661	MAX 40	4792	583	10	19S	16E
A MC 25662	MAX 41	4792	584	9	19S	16E
A MC 25663	MAX 42	4792	585	9	19S	16E
A MC 25664	MAX 43	4792	586	4	19S	16E
A MC 25665	MAX 44	4792	587	4	19S	16E
A MC 25666	MAX 45	4792	588	4	19S	16E
A MC 25667	MAX 46	4792	589	4	19S	16E
A MC 25668	MAX 47	4792	590	4	19S	16E
A MC 25669	MAX 48	4792	591	4	19S	16E
A MC 25670	MAX 49	4792	592	4	19S	16E
A MC 25672	MAX 51	4792	594	4	19S	16E
A MC 25674	MAX 53	4792	596	4	19S	16E
A MC 25676	MAX 55	4792	598	4	19S	16E
A MC 25678	MAX 57	4792	600	4	19S	16E
A MC 25680	MAX 59	4792	602	4	19S	16E
A MC 25682	MAX 61	4792	604	4	19S	16E
A MC 25683	MAX 62	4792	605	4	19S	16E
A MC 25684	MAX 63	4792	606	4	19S	16E
A MC 25685	MAX 64	4792	607	4	19S	16E
A MC 25686	MAX 65	4792	608	4	19S	16E
A MC 25687	MAX 66	4792	609	4	19S	16E
A MC 25688	MAX 67	4792	610	4	19S	16E
A MC 25689	MAX 68	4792	611	4	19S	16E
A MC 25690	MAX 69	4792	612	4	19S	16E
A MC 25691	MAX 70	4792	613	4	19S	16E
A MC 25692	MAX 71	4792	614	4	19S	16E
A MC 25693	MAX 72	4792	615	4	19S	16E
A MC 25694	MAX 73	4792	616	4	19S	16E
A MC 25695	MAX 74	4792	617	4	19S	16E
A MC 25696	MAX 75	4792	618	4	19S	16E
A MC 25697	MAX 76	4792	619	4	19S	16E
A MC 25698	MAX 77	4792	620	4	19S	16E
A MC 25699	MAX 78	4792	621	4	19S	16E
A MC 25700	MAX 79	4792	622	9	19S	16E
A MC 25701	MAX 80	4792	623	9	19S	16E
A MC 25702	MAX 81	4792	624	8	19S	16E
A MC 25703	MAX 82	4792	625	8	19S	16E
A MC 25704	MAX 83	4792	626	5	19S	16E
A MC 25705	MAX 84	4792	627	5	19S	16E
A MC 25706	MAX 85	4792	628	5	19S	16E
A MC 25707	MAX 86	4792	629	5	19S	16E
A MC 25708	MAX 87	4792	630	5	19S	16E
A MC 25709	MAX 88	4792	631	5	19S	16E
A MC 25710	MAX 89	4792	632	5	19S	16E
A MC 25711	MAX 90	4792	633	5	19S	16E
A MC 25712	MAX 91	4792	634	5	19S	16E
A MC 25713	MAX 92	4792	635	5	19S	16E
A MC 25714	MAX 93	4792	636	5	19S	16E
A MC 25715	MAX 94	4792	637	5	19S	16E
A MC 25716	MAX 95	4792	638	5	19S	16E
A MC 25717	MAX 96	4792	639	5	19S	16E
A MC 25718	MAX 97	4792	640	5	19S	16E
A MC 25719	MAX 98	4792	641	5	19S	16E
A MC 25720	MAX 99	4792	642	5	19S	16E
A MC 25721	MAX 100	4792	643	5	19S	16E
A MC 25722	MAX 101	4792	644	5	19S	16E

RECEIVED
B.L.M. AZ STATE OFFICE
DEC 22 1986

Location Notice Posted:
 G & SR B&M
 Pima County, Arizona

B.L.M. Serial No.	Name of Claim	7:45 A.M. PHOENIX, ARIZONA	Book	Page	Sec.	Twp.	Rge.
A MC 25723	MAX 102		4792	645	5	19S	16E
A MC 25724	MAX 103		4792	646	5	19S	16E
A MC 25725	MAX 104		4792	647	5	19S	16E
A MC 25726	MAX 105		4792	648	5	19S	16E
A MC 25727	MAX 106		4792	649	5	19S	16E
A MC 25728	MAX 107		4792	650	5	19S	16E
A MC 25729	MAX 108		4792	651	5	19S	16E
A MC 25730	MAX 109		4792	652	5	19S	16E
A MC 25731	MAX 110		4792	653	5	19S	16E
A MC 25732	MAX 111		4792	654	5	19S	16E
A MC 25733	MAX 112		4792	655	5	19S	16E
A MC 25734	MAX 113		4792	656	5	19S	16E
A MC 25735	MAX 114		4792	657	5	19S	16E
A MC 25736	MAX 115		4792	658	5	19S	16E
A MC 25737	MAX 116		4792	659	5	19S	16E
A MC 25738	MAX 117		4792	660	5	19S	16E
A MC 25739	MAX 118		4792	661	5	19S	16E
A MC 25740	MAX 119		4792	662	8	19S	16E
A MC 25741	MAX 120		4792	663	8	19S	16E
A MC 27423	ELK 1		3368	576	12	18S	15E
A MC 27424	ELK 2		3368	577	12	18S	15E
A MC 27425	ELK 3		3368	578	12	18S	15E
A MC 27426	ELK 4		3368	579	12	18S	15E
A MC 27427	ELK 5		3368	580	12	18S	15E
A MC 27428	ELK 6		3368	581	12	18S	15E
A MC 27429	ELK 7		3368	582	12	18S	15E
A MC 27430	ELK 8		3368	583	12	18S	15E
A MC 27431	ELK 9		3368	584	12	18S	15E
A MC 27432	ELK 10		3368	585	12	18S	15E
A MC 27433	ELK 11		3368	586	12	18S	15E
A MC 27434	ELK 12		3368	587	12	18S	15E
A MC 27435	ELK 13		3368	588	12	18S	15E
A MC 27436	ELK 14		3368	589	12	18S	15E
A MC 27437	ELK 15		3368	590	12	18S	15E
A MC 27438	ELK 16		3368	591	12	18S	15E
A MC 27439	ELK 17		3368	592	12	18S	15E
A MC 27440	ELK 18		3368	593	12	18S	15E
A MC 27441	ELK 24 A		3423	185	11	18S	15E
A MC 27442	ELK 26 A		3423	186	11	18S	15E
A MC 27443	ELK 27 A		3423	187	11	18S	15E
A MC 27444	ELK 28 A		3423	188	11	18S	15E
A MC 27445	ELK 29		3368	604	11	18S	15E
A MC 27446	ELK 30		3368	605	11	18S	15E
A MC 27447	ELK 31		3368	606	11	18S	15E
A MC 27448	ELK 32		3368	607	11	18S	15E
A MC 27449	ELK 33		3368	608	11	18S	15E
A MC 27450	ELK 34		3368	609	11	18S	15E
A MC 27451	ELK 35		3368	610			
	ELK 35/AMENDED		6121	1273-74	13	18S	15E
A MC 27452	ELK 36		3368	611	13	18S	15E
A MC 27453	ELK 37		3368	612	13	18S	15E
A MC 27454	ELK 38		3368	613	13	18S	15E
A MC 27455	ELK 39		3368	614	13	18S	15E
A MC 27456	ELK 40		3368	615	13	18S	15E
A MC 27457	ELK 41		3368	616	13	18S	15E
A MC 27458	ELK 42		3368	617	13	18S	15E
A MC 27459	ELK 43		3368	618	13	18S	15E
A MC 27460	ELK 44		3368	619	13	18S	15E
A MC 27461	ELK 45		3368	620	13	18S	15E
A MC 27462	ELK 46		3368	621	13	18S	15E
A MC 27463	ELK 47		3368	622	13	18S	15E
A MC 27464	ELK 48		3368	623	13	18S	15E
A MC 27465	ELK 70		3368	645	7	18S	16E
A MC 27466	ELK 71		3368	646	7	18S	16E

RECEIVED
 B.L.M. AZ STATE OFFICE
 DEC 22 1986 *CB*

Location Notice Posted:
 G & SR B&M
 Pima County, Arizona

7:45 A.M.

B.L.M. Serial No.	Name of Claim	PHOENIX, ARIZONA Book	Page	Sec.	Twp.	Rge.
A MC 27467	ELK 72	3368	647	7	18S	16E
A MC 27468	ELK 73	3368	648	7	18S	16E
A MC 27469	ELK 74	3368	649	7	18S	16E
A MC 27470	ELK 75	3368	650	7	18S	16E
A MC 27471	ELK 76	3368	651	7	18S	16E
A MC 27472	ELK 77	3368	652	7	18S	16E
A MC 27473	ELK 78	3368	653	7	18S	16E
A MC 27474	ELK 79	3368	654	7	18S	16E
A MC 27475	ELK 80	3368	655	7	18S	16E
A MC 27476	ELK 81	3368	656	7	18S	16E
A MC 27477	ELK 82	3368	657	12	18S	15E
A MC 27478	ELK 83	3368	658	12	18S	15E
A MC 27479	ELK 84	3368	659	12	18S	15E
A MC 27480	ELK 85	3368	660	12	18S	15E
A MC 27481	ELK 86	3368	661	12	18S	15E
A MC 27482	ELK 87	3368	662	12	18S	15E
A MC 27483	ELK 88	3368	663	12	18S	15E
A MC 27484	ELK 89	3368	664	12	18S	15E
A MC 27485	ELK 90	3368	665	12	18S	15E
A MC 27486	ELK 91	3368	666	12	18S	15E
A MC 27487	ELK 92	3368	667	12	18S	15E
A MC 27488	ELK 93	3368	668	12	18S	15E
A MC 27489	ELK 94	3368	669	12	18S	15E
A MC 27490	ELK 95	3368	670	12	18S	15E
A MC 27491	ELK 96	3368	671	12	18S	15E
A MC 27492	ELK 97	3368	672	12	18S	15E
A MC 27493	ELK 98	3368	673	12	18S	15E
A MC 27494	ELK 99	3368	674	12	18S	15E
A MC 27495	ELK 100A	3423	189	11	18S	15E
A MC 27496	ELK 101A	3423	190	11	18S	15E
A MC 27497	ELK 102	3368	677	11	18S	15E
A MC 27498	ELK 103	3368	678	11	18S	15E
A MC 27499	ELK 104	3368	679	11	18S	15E
A MC 27500	ELK 105	3368	680	11	18S	15E
A MC 27501	ELK 106	3368	681	11	18S	15E
A MC 27502	ELK 107	3368	682	11	18S	15E
A MC 27503	ELK 108	3368	683	11	18S	15E
A MC 27504	ELK 109	3368	684	10	18S	15E
A MC 27505	ELK 110	3368	685	10	18S	15E
A MC 27506	ELK 111	3368	686	10	18S	15E
A MC 27507	ELK 112	3368	687	10	18S	15E
A MC 27508	ELK 115	3368	690	11	18S	15E
A MC 27513	ALPINE #5	2221	495			
A MC 27514	ALPINE #5/AMENDED	6121	1283-84	18	18S	16E
A MC 27514	ALPINE #6	2221	496			
A MC 27515	ALPINE #6/AMENDED	6121	1285-86	18	18S	16E
A MC 27515	ALPINE #7	2221	497			
A MC 27516	ALPINE #7/AMENDED	6121	1287-88	18	18S	16E
A MC 27516	ALPINE #8	2221	498			
A MC 27517	ALPINE #8/AMENDED	6121	1289-90	18	18S	16E
A MC 27517	ALPINE #9	2221	499			
A MC 27518	ALPINE #9/AMENDED	6121	1291-92	18	18S	16E
A MC 27518	ALPINE #10	2221	500			
A MC 27519	ALPINE #10/AMENDED	6121	1293-94	13	18S	15E
A MC 27519	ALPINE #11	2221	501			
A MC 27520	ALPINE #11/AMENDED	6121	1295-96	13	18S	15E
A MC 27520	ALPINE #12	2221	502			
A MC 27521	ALPINE #12/AMENDED	6121	1297-98	13	18S	15E
A MC 27521	ALPINE #13	2221	503	13	18S	15E
A MC 27522	ALPINE #14	2221	504	13	18S	15E
A MC 27523	ALPINE #15	2221	505	18	18S	16E
A MC 27524	ALPINE #16	2221	506	18	18S	16E
A MC 27525	ALPINE #17	2221	507	18	18S	16E
A MC 27526	ALPINE #18	2221	508	18	18S	16E

RECEIVED
 B.L.M. AZ STATE OFFICE
 DEC 22 1986
 7:45 A.M.
 PHOENIX, ARIZONA

RECEIVED
 B.L.M. AZ STATE OFFICE
 JUN 1 1986

Location Notice Posted:
 G & SR B&M
 Pima County, Arizona

B.L.M. Serial No.	Name of Claim	7:45 A.M. PHOENIX 10/17/86	Book	Page	Sec.	Twp.	Rge.
A MC 27527	ALPINE #19		2230	138	18	18S	16E
A MC 27528	ALPINE #20		2230	139	18	18S	16E
A MC 27529	ALPINE #21		2230	140	18	18S	16E
A MC 27530	ALPINE #22		2230	141	18	18S	16E
A MC 27531	ALPINE #23		2230	142	18	18S	16E
A MC 27532	ALPINE #24		2230	143	18	18S	16E
A MC 27533	DOE 1		3366	300	23	18S	15E
A MC 27534	DOE 2		3366	301	23	18S	15E
A MC 27535	DOE 3		3366	302	23	18S	15E
A MC 27536	DOE 4		3366	303	23	18S	15E
A MC 27537	DOE 5		3366	304	26	18S	15E
A MC 27538	DOE 6		3366	305	26	18S	15E
A MC 27539	DOE 7		3366	306	26	18S	15E
A MC 27540	DOE 8		3366	307	26	18S	15E
A MC 27541	DOE 9		3366	308	26	18S	15E
A MC 27542	DOE 10		3366	309	26	18S	15E
A MC 27543	DOE 11		3366	310	26	18S	15E
A MC 27544	DOE 12		3366	311	26	18S	15E
A MC 27545	DOE 13A		3487	172	26	18S	15E
A MC 27546	DOE 14A		3487	173	26	18S	15E
A MC 27547	DOE 15A		3487	174	26	18S	15E
A MC 27548	DOE 16A		3487	175	26	18S	15E
A MC 27549	DOE 17A		3487	176	26	18S	15E
A MC 27550	DOE 18A		3487	177	26	18S	15E
A MC 27551	DOE 19A		3487	178	26	18S	15E
A MC 27552	DOE 20A		3487	179	26	18S	15E
A MC 27553	DOE 21A		3487	180	26	18S	15F
A MC 27554	DOE 22A		3487	181	26	18S	15E
A MC 27565	DOE 33		3363	430	23	18S	15E
A MC 27566	DOE 34		3363	431	23	18S	15E
A MC 27574	PAUL 8		3786	423	34	18S	15E
A MC 27576	PAUL 10		3786	425	34	18S	15E
A MC 27578	PAUL 12		3786	427	34	18S	15E
A MC 27580	PAUL 14		3786	429	34	18S	15E
A MC 27598	PAUL 32		3786	447	35	18S	15E
A MC 27600	PAUL 34		3786	449	35	18S	15E
A MC 27602	PAUL 36		3786	451	35	18S	15E
A MC 27603	PAUL 37		3786	452	35	18S	15E
A MC 27604	PAUL 38		3786	453	35	18S	15E
A MC 27605	PAUL 39		3786	454	35	18S	15E
A MC 27606	PAUL 40		3786	455	35	18S	15E
A MC 27607	PAUL 41		3786	456	35	18S	15E
A MC 27608	PAUL 42		3786	457	35	18S	15E
A MC 27609	PAUL 43		3786	458	35	18S	15E
A MC 27610	PAUL 44		3786	459	35	18S	15E
A MC 27612	PAUL 46		3786	461	35	18S	15E
A MC 27614	PAUL 48		3786	463	35	18S	15E
A MC 27616	PAUL 50		3786	465	35	18S	15E
A MC 27617	PAUL 51		3786	466			
	PAUL 51/AMENDED		6104	1279-80	35	18S	15E
A MC 27619	PAUL 53		3786	468			
	PAUL 53/AMENDED		6104	1281-82	35	18S	15E
A MC 27625	PAUL 59		3786	474			
	PAUL 59/AMENDED		6104	1291-92	35	18S	15E
A MC 27626	PAUL 60		3786	475			
	PAUL 60/AMENDED		6104	1293-94	35	18S	15E
A MC 27627	PAUL 61		3786	476	35	18S	15E
A MC 27628	PAUL 62		3786	477	35	18S	15E
A MC 27629	PAUL 63		3786	478	35	18S	15E
A MC 27630	PAUL 64		3786	479	35	18S	15E
A MC 27631	PAUL 65		3786	480	35	18S	15E
A MC 27632	PAUL 66		3786	481	35	18S	15E
A MC 27633	PAUL 67		3786	482	35	18S	15E
A MC 27634	PAUL 68		3786	483	35	18S	15E

RECEIVED
BLM. AZ STATE OFFICE
DEC 22 1986 *CB*

Location Notice Posted:
 G & SR B&M
 Pima County, Arizona

B.L.M. Serial No.	Name of Claim	7:45 A.M. PHOENIX, ARIZONA	Book	Page	Sec.	Twp.	Rge.
A MC 27635	PAUL 69		3786	484	35	18S	15E
A MC 27636	PAUL 70		3786	485	35	18S	15E
A MC 28871	SANTA RITA WEDGE		5901	1379	31	18S	16E
A MC 35995	ELK 49		3368	624	14	18S	15E
A MC 35996	ELK 50		3368	625	14	18S	15E
A MC 35997	ELK 51		3368	626	14	18S	15E
A MC 35998	ELK 52		3368	627	14	18S	15E
A MC 35999	ELK 53		3368	628	14	18S	15E
A MC 36000	ELK 54		3368	629	14	18S	15E
A MC 36001	ELK 55		3368	630	14	18S	15E
A MC 36002	ELK 56		3368	631	14	18S	15E
A MC 36003	ELK 57		3368	632	14	18S	15E
A MC 36004	ELK 58		3368	633	14	18S	15E
A MC 36005	ELK 59		3368	634	14	18S	15E
A MC 36006	ELK 60		3368	635	14	18S	15E
A MC 36007	ELK 61		3368	636	14	18S	15E
A MC 36008	ELK 62		3368	637	14	18S	15E
A MC 36009	ELK 63		3368	638	14	18S	15E
A MC 36010	ELK 64		3368	639	14	18S	15E
A MC 36011	ELK 65		3368	640	14	18S	15E
A MC 36012	ELK 66		3368	641	14	18S	15E
A MC 36013	ELK 67		3368	642	14	18S	15E
A MC 36014	ELK 68		3368	643	14	18S	15E
A MC 36015	ELK 69		3368	644	14	18S	15E
A MC 36016	ELK 113		3368	688	14	18S	15E
A MC 36017	ELK 114		3368	689	14	18S	15E
A MC 36018	BUZZARD NO. 2		2089	291	14	18S	15E
A MC 36019	BUZZARD NO. 3		2089	292	14	18S	15E
A MC 36020	BUZZARD NO. 4		2089	293	13	18S	15E
A MC 36021	BUZZARD NO. 5		2089	294	13	18S	15E
A MC 36022	SHADOW #1		2827	63	23	18S	15E
A MC 36023	SHADOW #2		2827	64	23	18S	15E
A MC 36024	SHADOW #3		2827	65	23	18S	15E
A MC 36025	SHADOW #4		2827	66	24	18S	15E
A MC 36026	JOHN 1		3934	508	24	18S	15E
A MC 36027	JOHN 2		3934	509	24	18S	15E
A MC 36028	FLYING DUTCHMAN NO.2		2089	295	13	18S	15E
A MC 36029	FLYING DUTCHMAN NO.3		2089	296	13	18S	15E
A MC 36030	FLYING DUTCHMAN NO.4		2089	297	13	18S	15E
A MC 36031	FLYING DUTCHMAN NO. 5		2089	298	13	18S	15E
A MC 36032	FLYING DUTCHMAN NO. 6—		2089	299			
A MC 36032	FLYING DUTCHMAN NO.6/ AMENDED		6121	1267-68	13	18S	15E
A MC 36034	BLACK BESS NO. 2		2089	290	13	18S	15E
A MC 36036	K.W.L.		2078	442	13	18S	15E
A MC 36037	G.E.J.		2078	443	13	18S	15E
A MC 36038	R.F.E.		2078	444	24	18S	15E
A MC 36039	R.C.M.		2078	445	13	18S	15E
A MC 36040	SYCAMORE #1		2078	446	24	18S	15E
A MC 36041	SYCAMORE #2		2078	447	19	18S	16E
A MC 36042	SYCAMORE #3		2078	448	19	18S	16E
A MC 36043	SYCAMORE #4		2078	449			
A MC 36044	SYCAMORE #4/AMENDED		6121	1299-00	19	18S	16E
A MC 36044	SYCAMORE #5		2078	450			
A MC 36045	SYCAMORE #5/AMENDED		6121	1301-02	19	18S	16E
A MC 36045	SYCAMORE #6		2078	451			
A MC 36046	SYCAMORE #6/AMENDED		6121	1303-04	19	18S	16E
A MC 36046	SYCAMORE #7		2078	452			
A MC 36047	SYCAMORE #7/AMENDED		6121	1305-06	19	18S	16E
A MC 36047	SYCAMORE #8		2078	453			
A MC 36048	SYCAMORE #8/AMENDED		6121	1307-08	24	18S	15E
A MC 36048	SYCAMORE #9		2078	454	19	18S	16E
A MC 36049	SYCAMORE #10		2078	455	19	18S	16E
A MC 36050	SYCAMORE #11		2078	456	19	18S	16E

RECEIVED
 BLM. AZ STATE OFFICE
 DEC 22 1986

Location Notice Posted:
 G & SR B&M
 Pima County, Arizona

B.L.M. Serial No.	Name of Claim	7:45 A.M. Book	Page	Sec.	Twp.	Rge.
A MC 36051	SYCAMORE #12	2078	457	19	18S	16E
A MC 36052	NARAGANSETT EXTENSION #1	937	372	19	18S	16E
A MC 36053	NARAGANSETT EXT #2	937	373	19	18S	16E
A MC 36054	NARAGANSETT EXTENSION #3	937	374	19	18S	16E
A MC 36055	NARAGANSETT EXTENSION #4	937	375	19	18S	16E
A MC 36056	NARAGANSETT EXTENSION #5	937	376	30	18S	16E
A MC 36057	NARAGANSETT EXTENSION #6	937	377	30	18S	16E
A MC 36058	NARAGANSETT EXTENSION #7	937	378	30	18S	16E
A MC 36059	NARAGANSETT EXTENSION #8	937	379	30	18S	16E
A MC 36060	NARRAGANSETT EXT. NO. 9	2020	358	30	18S	16E
A MC 36061	SCHWAB EXTENSION #1					
	NORTH WEST	1271	92	24	18S	15E
A MC 36062	ROCKY 1	3726	117	19	18S	16E
A MC 36063	AMOLE NO. 2	2051	262	19	18S	16E
A MC 36064	FALLS NO. 2	2051	263	25	18S	15E
A MC 36065	FALLS NO. 3	2110	267	25	18S	15E
A MC 36066	FALLS NO. 4	2110	268	25	18S	15E
A MC 36067	PERRY NO. 1	2112	11	25	18S	15E
A MC 36068	PERRY #2	2112	12	25	18S	15E
A MC 36069	PERRY #3	2112	13	25	18S	15E
A MC 36070	PERRY #4	2112	14	25	18S	15E
A MC 36071	PERRY #5	2112	15	25	18S	15E
A MC 36072	PERRY #6	2112	16			
	PERRY #6/AMENDED	2148	519	25	18S	15E
A MC 36073	PERRY #7	2112	17	25	18S	15E
A MC 36074	PERRY #8	2112	18	25	18S	15E
A MC 36075	PERRY #9	2112	19	25	18S	15E
A MC 36076	PERRY #10	2112	20	25	18S	15E
A MC 36077	PERRY #11	2112	21	25	18S	15E
A MC 36078	PERRY #12	2112	22	25	18S	15E
A MC 36079	PERRY #13	2112	23	25	18S	15E
A MC 36080	PERRY #14	2112	24			
	PERRY #14/AMENDED	2139	440	36	18S	15E
A MC 36081	PERRY #15	2112	25			
	PERRY #15/AMENDED	2139	441	36	18S	15E
A MC 36082	PERRY #16	2112	26	36	18S	15E
A MC 36083	PERRY #17	2112	27	36	18S	15E
A MC 36084	PERRY #18	2112	28			
	PERRY #18/AMENDED	2139	442	36	18S	15E
A MC 36085	PERRY #19	2112	29			
	PERRY #19/AMENDED	2139	443	36	18S	15E
A MC 36086	GUNSITE 1-A	1980	353	30	18S	16E
A MC 36087	GUNSITE NO 2	1941	339			
	GUNSITE NO. 2/AMENDED	1980	354	19	18S	16E
A MC 36088	GUNSITE NO 3	1941	340	19	18S	16E
A MC 36089	GUNSITE NO. 4	1941	341	19	18S	16E
A MC 36090	GUNSITE 5A	2022	341	19	18S	16E
A MC 36091	GUNSITE 6-B	2110	264	19	18S	16E
A MC 36092	GUNSITE NO. 7	1941	344	19	18S	16E
A MC 36093	GUNSITE 7A	2411	174	19	18S	16E
A MC 36094	GUNSITE NO 8	1941	345	19	18S	16E
A MC 36095	GUNSITE NO, 9	1941	346	19	18S	16E
A MC 36096	GUNSITE NO. 10	1941	347	19	18S	16E
A MC 36097	GUNSITE NO. 11	1941	348	19	18S	16E
A MC 36098	GUNSITE NO. 12	1941	349	19	18S	16E
A MC 36099	GUNSITE NO, 13	1941	350	19	18S	16E
A MC 36100	GUNSITE NO. 14	1941	351	19	18S	16E
A MC 36101	GUNSITE NO.15	1941	352	19	18S	16E
A MC 36102	GUNSITE NO. 16	1941	353	19	18S	16E
A MC 36103	GUNSITE NO.17	1941	354	31	18S	16E
A MC 36104	GUNSITE NO. 18	1941	355	31	18S	16E
A MC 36105	GUNSITE NO. 19	1941	356	31	18S	16E
A MC 36106	GUNSITE NO. 20	1941	357	31	18S	16E
A MC 36107	GUNSITE NO. 21	1941	358	32	18S	16E

RECEIVED
B.L.M. AZ STATE OFFICE

DEC 22 1986

7:45 A.M.
PHOENIX, ARIZONA

Location Notice Posted:
G & SR B&M
Pima County, Arizona

B.L.M. Serial No.	Name of Claim	Book	Page	Sec.	Twp.	Rge.
A MC 36108	GUNSITE NO. 22	1941	359	31	18S	16E
A MC 36109	GUNSIGHT NO. 23	1967	324			
	GUNSIGHT NO. 23/AMENDED	2022	343	31	18S	16E
A MC 36110	GUNSITE NO 24	1943	14			
	GUNSITE #24/AMENDED	1980	355	31	18S	16E
A MC 36111	GUNSITE NO. 25	1943	15	31	18S	16E
A MC 36112	GUNSITE NO. 26	1943	16	31	18S	16E
A MC 36113	GUNSITE NO. 27	1943	13	31	18S	16E
A MC 36114	GUNSIGHT NO. 28	1967	325	31	18S	16E
A MC 36115	GUNSIGHT NO. 29	1967	326	31	18S	16E
A MC 36116	GUNSIGHT NO. 30	1967	327	31	18S	16E
A MC 36117	GUNSIGHT NO. 31	1967	328	31	18S	16E
A MC 36118	GUNSIGHT NO. 32	1967	329	31	18S	16E
A MC 36119	GUNSIGHT NO. 33	1967	330	31	18S	16E
A MC 36120	GUNSIGHT NO. 34	1967	331	31	18S	16E
A MC 36121	GUNSIGHT NO. 35	1967	332	31	18S	16E
A MC 36122	GUNSIGHT NO. 36	1967	333	31	18S	16E
A MC 36123	GUNSIGHT NO. 37	1967	334	31	18S	16E
A MC 36124	GUNSIGHT NO. 38	1967	335	31	18S	16E
A MC 36125	GUNSIGHT NO. 39	1967	336	31	18S	16E
A MC 36126	GUNSIGHT NO. 40	1967	337	31	18S	16E
A MC 36127	GUNSIGHT NO. 41	1967	338	6	19S	16E
A MC 36128	GUNSIGHT NO. 42	1967	339	6	19S	16E
A MC 36129	GUNSIGHT NO. 43	1967	340	36	18S	15E
A MC 36130	GUNSIGHT 44	1994	152			
	GUNSIGHT 44/AMENDED	6420	1007-08	1	19S	15E
A MC 36131	GUNSIGHT #45	1994	153			
	GUNSIGHT #45/AMENDED	6420	1009-10	1	19S	15E
A MC 36132	GUNSIGHT #46	1994	154	36	18S	15E
A MC 36133	GUNSIGHT #47	1994	155	36	18S	15E
A MC 36134	GUNSIGHT #48	1994	156	36	18S	15E
A MC 36135	GUNSIGHT #49	1994	157	36	18S	15E
A MC 36136	GUNSIGHT #50	1994	158			
	GUNSIGHT NO. 50/AMENDED	2078	464	36	18S	15E
A MC 36137	WILLIAMS FOLLY	5406	878	36	18S	15E
A MC 36138	WILLIAMS FOLLY #2	5406	879	36	18S	15E
A MC 36139	WILLIAMS FOLLY #3	5406	880			
	WILLIAMS FOLLY #3/AMENDED	6104	1277-78	36	18S	15E
A MC 46740	SANTA RITA #1	2148	520	30	18S	16E
A MC 46741	SANTA RITA #2	2148	521	30	18S	16E
A MC 46742	SANTA RITA #3	2148	522	30	18S	16E
A MC 46743	SANTA RITA #4	2148	523	30	18S	16E
A MC 46744	SANTA RITA #5	2148	524	30	18S	16E
A MC 46745	SANTA RITA #6	2148	525	30	18S	16E
A MC 46746	SANTA RITA #7	2148	526	30	18S	16E
A MC 46747	SANTA RITA #8A	2170	436	30	18S	16E
A MC 46748	SANTA RITA #9	2148	528	30	18S	16E
A MC 46749	SANTA RITA #10	2148	529	30	18S	16E
A MC 46750	SANTA RITA #11	2148	530	31	18S	16E
A MC 46751	SANTA RITA #12	2148	531	36	18S	15E
A MC 46752	SANTA RITA #13	2148	532	25	18S	15E
A MC 46753	SANTA RITA #14	2148	533	36	18S	15E
A MC 46754	SANTA RITA #15	2148	534	36	18S	15E
A MC 46755	SANTA RITA #16	2148	535	31	18S	16E
A MC 46756	SANTA RITA #17	2148	536	31	18S	16E
A MC 46757	SANTA RITA #18	2148	537	31	18S	16E
A MC 46758	SANTA RITA #19	2148	538	31	18S	16E
A MC 46759	SANTA RITA #20	2148	539	31	18S	16E
A MC 46760	SANTA RITA #21	2148	540	31	18S	16E
A MC 46761	SANTA RITA #22	2148	541	31	18S	16E
A MC 46762	SANTA RITA #23	2148	542	31	18S	16E
A MC 46763	SANTA RITA #24	2148	543	31	18S	16E
A MC 46764	SANTA RITA #25	2148	544	31	18S	16E

RECEIVED
BLM. AZ STATE OFFICE

DEC 22 1986

7:45 AM
PHOENIX, ARIZONA

Location Notice Posted:
G & SR B&M
Pima County, Arizona

B.L.M. Serial No.	Name of Claim	Book	Page	Sec.	Twp.	Rge.
A MC 46765	SANTA RITA #26	2148	545	36	18S	15E
A MC 46766	SANTA RITA #27	2148	546	36	18S	15E
A MC 46767	SANTA RITA #28	2148	547	36	18S	15E
A MC 46768	SANTA RITA #29	2148	548	36	18S	15E
A MC 46769	SANTA RITA #30	2148	549	36	18S	15E
A MC 46770	SANTA RITA #31	2148	550	36	18S	15E
A MC 46771	CATALINA #1	2148	518	30	18S	16E
A MC 46772	CATALINA #2	2148	517	30	18S	16E
A MC 46773	CATALINA #3	2148	516	30	18S	16E
A MC 46774	CATALINA #4	2148	515	30	18S	16E
A MC 46775	CATALINA #5A	2170	437	30	18S	16E
A MC 46776	CATALINA #6A	2170	435	30	18S	16E
A MC 46777	CATALINA #7	2148	512	30	18S	16E
A MC 46778	CATALINA #8	2148	511	30	18S	16E
A MC 46779	FRED BENNETT	936	425	30	18S	16E
A MC 46780	FRED BENNETT	712	107	30	18S	16E
A MC 46781	FRED BENNETT/AMENDED	2110	262	30	18S	16E
A MC 46782	ROSEMONT #9	936	424	30	18S	16E
A MC 46783	ROSEMONT #9/AMENDED	2078	466	30	18S	16E
A MC 46784	ROSEMONT #11	936	420	30	18S	16E
A MC 46785	ROSEMONT 11-A	2078	458	30	18S	16E
A MC 46786	ROSEMONT #12	936	431	30	18S	16E
A MC 46787	ROSEMONT #12/AMENDED	2078	467	30	18S	16E
A MC 46788	ROSEMONT #13	936	434	30	18S	16E
A MC 46789	ROSEMONT #13/AMENDED	2078	468	30	18S	16E
A MC 46790	ROSEMONT #15	936	429	30	18S	16E
A MC 46791	ROSEMONT #15/AMENDED	2078	469	30	18S	16E
A MC 46792	ROSEMONT #16	936	430	30	18S	16E
A MC 46793	ROSEMONT #16/AMENDED	2078	470	30	18S	16E
A MC 46794	ROSEMONT #17	936	432	30	18S	16E
A MC 46795	ROSEMONT #17/AMENDED	2078	471	30	18S	16E
A MC 46796	ROSEMONT #18	936	433	30	18S	16E
A MC 46797	ROSEMONT #18/AMENDED	2078	472	30	18S	16E
A MC 46798	ROSEMONT 21	964	202	29	18S	16E
A MC 46799	ROSEMONT #21/AMENDED	2078	473	30	18S	16E
A MC 46800	FRED BENNETT FRACTION	2022	338	30	18S	16E
A MC 46801	LAST CHANCE NO 1/ RELOCATION	2929	207	36	18S	15E
A MC 46802	LAST CHANCE NO 2/ RELOCATION	2929	208	36	18S	15E
A MC 46803	LAST CHANCE NO 3/ RELOCATION	2929	209	36	18S	15E
A MC 46804	MERCHANT (MINE) CAVE	DD	284	25	18S	15E
A MC 46805	TAILOR	NN	555	25	18S	15E
A MC 46806	WEDGE	NN	556	25	18S	15E
A MC 46807	WEDGE NO 2	821	393	25	18S	15E
A MC 46808	STRIP	897	182	25	18S	15E
A MC 46809	CUBA FRACTION	821	391	30	18S	16E
A MC 46810	PATRICK HENRY FRACTION/ RELOCATION	2022	342	25	18S	15E
A MC 46811	R. G. INGERSOLL FRACTION	3486	103	30	18S	16E
A MC 46812	DAYLIGHT FRACTION	2110	265	19	18S	16E
A MC 46813	TRAVIS #2	2110	266	30	18S	16E
A MC 46814	TRAVIS #2/AMENDED	1983	254	30	18S	16E
A MC 46815	TRAVIS #3	2078	465	30	18S	16E
A MC 46816	TRAVIS #4	1983	255	30	18S	16E
A MC 46817	TRAVIS #4/AMENDED	1983	256	30	18S	16E
A MC 46818	TRAVIS #5	2170	455	31	18S	16E
A MC 46819	TRAVIS #6	1983	257	31	18S	16E
A MC 46820	ART	1983	258	29	18S	16E
A MC 46821	ART/AMENDED	1009	441	19	18S	16E
A MC 46822	AL	2078	459	19	18S	16E
A MC 46823	AL/AMENDED	1009	442	19	18S	16E
A MC 46824		2078	460	19	18S	16E

7933 1639

RECEIVED
B.L.M. AZ STATE OFFICE
DEC 22 1986

Location Notice Posted:
 G & SR B&M
 Pima County, Arizona

B.L.N. Serial No.	Name of Claim	PHOENIX, ARIZONA	Book	Page	Sec.	Twp.	Rge.
A MC 46812	SAM		1009	439			
	SAM/AMENDED		2078	461	19	18S	16E
A MC 46813	FRED		1009	440			
	FRED/AMENDED		2078	462	19	18S	16E
A MC 46814	BERT		1009	443			
	BERT/AMENDED		2078	463	19	18S	16E
A MC 46815-	BOB		995	393	24	18S	15E
A MC 47481	CANYON NO. 33		6048	1223-24	7	18S	16E
A MC 47482	CANYON NO. 34		6048	1225-26	7	18S	16E
A MC 47483	CANYON NO. 35		6048	1227-28	7	18S	16E
A MC 47484	CANYON NO. 36		6048	1229-30	7	18S	16E
A MC 47485	CANYON NO. 37		6048	1231-32	7	18S	16E
A MC 47486	CANYON NO. 38		6048	1233-34	7	18S	16E
A MC 47487	CANYON NO. 39		6048	1235-36	7	18S	16E
A MC 47488	CANYON NO. 40		6048	1237-38	7	18S	16E
A MC 47489	CANYON NO. 41		6048	1239-40	7	18S	16E
A MC 47490	CANYON NO. 42		6048	1241-42	7	18S	16E
A MC 47491	CANYON NO. 43		6048	1243-44	7	18S	16E
A MC 47492	CANYON NO. 44		6048	1245-46	6	18S	16E
A MC 47493	CANYON NO. 45		6048	1247-48	6	18S	16E
A MC 47512	CANYON NO. 64		6048	1285-86	7	18S	16E
A MC 47513	CANYON NO. 65		6048	1287-88	7	18S	16E
A MC 47514	CANYON NO. 66		6048	1289-90	7	18S	16E
A MC 47515	CANYON NO. 67		6048	1291-92	7	18S	16E
A MC 47516	CANYON NO. 68		6048	1293-94	7	18S	16E
A MC 47517	CANYON NO. 69		6048	1295-96	7	18S	16E
A MC 47518	CANYON NO. 70		6048	1297-98	7	18S	16E
A MC 47519	CANYON NO. 71		6048	1299-00	7	18S	16E
A MC 47520	CANYON NO. 72		6048	1301-02	7	18S	16E
A MC 47521	CANYON NO. 73		6048	1303-04	7	18S	16E
A MC 47522	CANYON NO. 74		6048	1305-06	7	18S	16E
A MC 47523	CANYON NO. 75		6048	1307-08	7	18S	16E
A MC 47524	CANYON NO. 76		6048	1309-10	7	18S	16E
A MC 47525	CANYON NO. 77		6048	1311-12	7	18S	16E
A MC 47526	CANYON NO. 78		6048	1313-14	7	18S	16E
A MC 47527	CANYON NO. 79		6048	1315-16	7	18S	16E
A MC 47528	CANYON NO. 80		6048	1317-18	6	18S	16E
A MC 47529	CANYON NO. 81		6048	1319-20	6	18S	16E
A MC 62735	BAKER		916	550	15	18S	15E
A MC 62736	DADE		916	551	15	18S	15E
A MC 62737	EUSTIS		916	552	15	18S	15E
A MC 62738	FLAGLER		916	553	15	18S	15E
A MC 62739	GLADES		916	554	15	18S	15E
A MC 62740	HILLSBOROUGH		916	555	15	18S	15E
A MC 62741	INDIAN RIVER		916	556	15	18S	15E
A MC 62742	JACKSON		916	557	15	18S	15E
A MC 62743	KISSIMMEE		916	558	15	18S	15E
A MC 62744	LIBERTY		916	559	15	18S	15E
A MC 62745	MANATEE		916	560	15	18S	15E
A MC 62746	NASSAU		916	561	15	18S	15E
A MC 62747	OKEECHOBEE		916	562	15	18S	15E
A MC 62748	PUTNAM		916	563	15	18S	15E
A MC 62749	POLK		948	23	15	18S	15E
A MC 62750	ORANGE		948	24	15	18S	15E
A MC 62751	VOLUSIA		948	25	15	18S	15E
A MC 62752	ESCAMBIA		948	26	15	18S	15E
A MC 62753	LEON		948	27	22	18S	15E
A MC 62754	SEMINOLE		948	31	10	18S	15E
A MC 62755	LEE		948	33	10	18S	15E
A MC 62756	PALM		948	34	15	18S	15E
A MC 62757	WAKULLA		948	471	15	18S	15E
A MC 62758	BREVARD		948	28	10	18S	15E
A MC 62759	GADSDEN		948	29	10	18S	15E
A MC 62760	PASCO		948	30	10	18S	15E

RECEIVED
B.L.M. AZ STATE OFFICE

DEC 22 1986

7:45 AM,
PHOENIX, ARIZONA

Location Notice Posted:
G & SR B&M
Pima County, Arizona

B.L.M. Serial No.	Name of Claim	Book	Page	Sec.	Twp.	Rge.
A MC 62761	HENDRY					
A MC 62762	AUSTIN	948	470	10	18S	15E
A MC 62763	AUBURN	979	363	10	18S	15E
A MC 62764	MARION	979	364	10	18S	15E
A MC 62765	UNION	948	32	10	18S	15E
A MC 62766	RUBY	948	469	10	18S	15E
A MC 62767	IRISH	287	256	15	18S	15E
A MC 62768	DUZY	287	259	15	18S	15E
A MC 62769	BOSTON	932	231	22	18S	15E
A MC 62770	THE ALTA NO. 1	1750	237	22	18S	15E
	THE ALTA NO. 1/AMENDED	MMM	294			
A MC 62771	AMERICA NO. 1	464	65	15	18S	15E
	AMERICA NO. 1/AMENDED	MMM	295			
A MC 62772	AMERICA NO. 2	464	63	15	18S	15E
	AMERICA NO. 2/AMENDED	MMM	293			
A MC 62773	APRICOT	464	64	15	18S	15E
	APRICOT/AMENDED	MMM	292			
A MC 62774	FRENCH KING	464	60	15	18S	15E
	FRENCH KING/AMENDED	MMM	289			
A MC 62775	ALEXANDER	464	67	15	18S	15E
	ALEXANDER/AMENDED	MMM	290			
A MC 62776	ITALIAN QUEEN	464	59	15	18S	15E
	ITALIAN QUEEN/AMENDED	MMM	291			
A MC 62777	SHOVEL	464	71	15	18S	15E
	SHOVEL/AMENDED	MMM	331			
A MC 62778	FOUR QUEENS	464	70	15	18S	15E
A MC 62779	ANNIE NO. 1	287	257	15	18S	15E
	ANNIE NO. 1/AMENDED	MMM	333			
A MC 62780	ANNIE NO. 2	464	61	15	18S	15E
	ANNIE NO. 2/AMENDED	MMM	334			
A MC 62781	CORNER STONE	464	62	15	18S	15E
A MC 62782	CORNER STONE NO. 1	MMM	464	15	18S	15E
	CORNER STONE NO. 1/AMENDED	MMM	465			
A MC 62783	CORNER STONE NO. 3	464	68	15	18S	15E
	CORNER STONE NO. 3/AMENDED	MMM	467			
A MC 62784	CHERRY	464	69	10	18S	15E
	CHERRY/AMENDED	MMM	330			
A MC 62785	TELEMETER FRACTION	464	66	14	18S	15E
	TELEMETER FRACTION/AMENDED	2075	381			
A MC 62786	WEST END FRACTION	5013	166	14	18S	15E
	WEST END FRACTION/AMENDED	2075	383			
A MC 62787	HATTIE FRACTION	5013	164	14	18S	15E
	HATTIE FRACTION/AMENDED	2075	382			
A MC 62788	RAKE	5013	165	14	18S	15E
A MC 62789	HOE	3869	110	15	18S	15E
A MC 62790	MARLA	3869	111	15	18S	15E
A MC 62791	MARLA NO. 2	6104	1237-38	22	18S	15E
A MC 62792	MARLA NO. 3	6104	1239-40	22	18S	15E
A MC 62794	HENDRY NO. 2	6104	1241-42	22	18S	15E
A MC 62795	UNION NO. 2	6104	1247-48	10	18S	15E
A MC 62796	MARLA NO. 4	6104	1249-50	10	18S	15E
A MC 64123	CACTUS	6104	1243-44	22	18S	15E
A MC 64124	TRAVIS #7	6104	1251-52	36	18S	15E
A MC 64125	FOX #1	6104	1253-54	30	18S	16E
	FOX #1/AMENDED	2705	63			
A MC 64126	FOX #2	6104	1255-56	1	19S	15E
	FOX #2/AMENDED	2705	64			
A MC 64127	FOX #3	6104	1257-58	1	19S	15E
	FOX #3/AMENDED	2705	65			
A MC 64128	FOX #4	6104	1259-60	1	19S	15E
	FOX #4/AMENDED	2705	66			
A MC 64129	FOX #5	6104	1261-62	2	19S	15E
	FOX #5/AMENDED	2705	67			
A MC 64130	FOX #6A	5104	1263-64	36	18S	15E
		6104	1265-66	35	18S	15E

7933 1641

RECEIVED
BLM. AZ STATE OFFICE
DEC 22 1986

Location Notice Posted:
 G & SR B&M
 Pima County, Arizona

7:45 A.M.
PHOENIX, ARIZONA

B.L.M. Serial No.	Name of Claim	Book	Page	Sec.	Twp.	Rge.
A MC 64131	FOX #7	2705	69			
	FOX #7/AMENDED	6104	1267-68	35	18S	15E
A MC 64132	FOX #12	2705	74			
	FOX #12/AMENDED	6104	1269-70	2	19S	15E
A MC 64133	FOX #13	2705	75			
	FOX #13/AMENDED	6104	1271-72	2	19S	15E
A MC 64134	CLOUD REST	SS	511			
	CLOUD REST/AMENDED	6104	1273-74	36	18S	15E
A MC 64135	BIG WINDY	5406	876	1	19S	15E
A MC 64136	BIG WINDY FRACTION	5406	877	1	19S	15E
A MC 64137	BLUE WING	SS	581	36	18S	15E
A MC 64138	CLOUD REST NO.1	B-B-B	277			
	CLOUD REST NO.1/AMENDED	6104	1275-76	36	18S	15E
A MC 64139	PAUL 55A	6104	1283-84	35	18S	15E
A MC 64140	PAUL 56A	6104	1285-86	35	18S	15E
A MC 64141	PAUL 57A	6104	1287-88	35	18S	15E
A MC 64142	PAUL 58A	6104	1289-90	35	18S	15E
A MC 66835	KENT #1 LONG JOHN	1936	245	30	18S	16E
A MC 66836	KENT #2 PATRICIA C.	1936	246	30	18S	16E
A MC 66837	KENT #3 LITTLE JOE	1936	247	30	18S	16E
A MC 66838	BELLE OF ROSEMONT	2571	125			
	BELLE OF ROSEMONT/AMENDED	6216	999-1000	29	18S	16E
A MC 74390	JOHN	995	395	19	18S	16E
A MC 74391	JOE	995	396	24	18S	15E
A MC 74392	BEN	995	392	24	18S	15E
A MC 74393	PETE	995	394	24	18S	15E
A MC 74394	ADOLPH LEWISOHN	710	346	30	18S	16E
A MC 74395	ADOLPH LEWISOHN	936	419	30	18S	16E
A MC 74396	ROSEMONT	710	347	30	18S	16E
A MC 74397	ROSEMONT	936	418	30	18S	16E
A MC 74398	ALBERT STEINFELD	710	348	30	18S	16E
A MC 74399	ALBERT STEINFELD	936	427	30	18S	16E
A MC 74400	HUGH YOUNG	712	108	30	18S	16E
A MC 74401	HUGH YOUNG	936	422	30	18S	16E
A MC 74402	ETHEL	712	109	30	18S	16E
A MC 74403	ALBERT	712	110	30	18S	16E
A MC 74404	ROSEMONT #1	908	504	31	18S	16E
A MC 74405	ROSEMONT #2	908	501	31	18S	16E
A MC 74406	ROSEMONT #3	908	503	31	18S	16E
A MC 74407	ROSEMONT #4	908	499	31	18S	16E
A MC 74408	ROSEMONT #7	936	421	30	18S	16E
A MC 74409	ROSEMONT #8	936	423	30	18S	16E
A MC 74410	ROSEMONT #14	936	428	30	18S	16E
A MC 74411	ROSEMONT # 19	964	200	31	18S	16E
A MC 74412	ROSEMONT # 20	964	201	31	18S	16E
A MC 74413	ROSEMONT #20	908	500	31	18S	16E
A MC 74414	ROSEMONT # 22	964	203	31	18S	16E
A MC 74415	ROSEMONT # 23	908	497	31	18S	16E
A MC 74416	ROSEMONT #24	908	498	31	18S	16E
A MC 74417	ROSEMONT #25	908	502	31	18S	16E
A MC 74418	RX	936	426	30	18S	16E
A MC 75181	FLYING DUTCHMAN #7A	6121	1269-70	13	18S	15E
A MC 75182	BLUE POINT NO. 2A	6121	1271-72	13	18S	15E
A MC 75183	ALPINE #1A	6121	1275-76	13	18S	15E
A MC 75184	ALPINE #2A	6121	1277-78	13	18S	15E
A MC 75185	ALPINE #3A	6121	1279-80	18	18S	16E
A MC 75186	ALPINE #4A	6121	1281-82	18	18S	16E
A MC 95314	ORANGE NO. 2A	6159	1133-34	15	18S	15E
A MC 95315	FRIJOLE VI A	6159	1135-36	24	18S	15E
A MC 99789	FALCON 1A	6216	899-900	29	18S	16E
A MC 99790	FALCON 2A	6216	901-902	29	18S	16E
A MC 99791	FALCON 3A	6216	903-904	29	18S	16E
A MC 99792	FALCON 4A	6216	905-906	29	18S	16E
A MC 99793	FALCON 5A	6216	907-908	29	18S	16E

RECEIVED
 B.L.M. AZ STATE OFFICE
 DEC 22 1986

Location Notice Posted:
 G & SR B&M
 Pima County, Arizona

7:45 A.M.
 PHOENIX, ARIZONA

B.L.M. Serial No.	Name of Claim	Book	Page	Sec.	Twp.	Rge.
A MC 99794	FALCON 6A	6216	909-910	29	18S	16E
A MC 99795	FALCON 7A	6216	911-912	29	18S	16E
A MC 99796	FALCON 8A	6216	913-914	29	18S	16E
A MC 99797	FALCON 9A	6216	915-916	29	18S	16E
A MC 99798	FALCON 10A	6216	917-918	29	18S	16E
A MC 99799	FALCON 11A	6216	919-920	29	18S	16E
A MC 99800	FALCON 12A	6216	921-922	29	18S	16E
A MC 99801	FALCON 13A	6216	923-924	29	18S	16E
A MC 99802	FALCON 14A	6216	925-926	29	18S	16E
A MC 99803	FALCON 15A	6216	927-928	29	18S	16E
A MC 99804	FALCON 16A	6216	929-930	29	18S	16E
A MC 99805	FALCON 17A	6216	931-932	29	18S	16E
A MC 99806	FALCON 18A	6216	933-934	29	18S	16E
A MC 99807	FALCON 19A	6216	935-936	29	18S	16E
A MC 99808	FALCON 20A	6216	937-938	29	18S	16E
A MC 99809	FALCON 21A	6216	939-940	29	18S	16E
A MC 99810	FALCON 22A	6216	941-942	29	18S	16E
A MC 99811	FALCON 27A	6216	943-944	29	18S	16E
A MC 99812	FALCON 28A	6216	945-946	29	18S	16E
A MC 99813	FALCON 29A	6216	947-948	29	18S	16E
A MC 99814	FALCON 30A	6216	949-950	29	18S	16E
A MC 99815	FALCON 31A	6216	951-952	29	18S	16E
A MC 99816	FALCON 32A	6216	953-954	29	18S	16E
A MC 99817	WASP 62A	6216	963-964	29	18S	16E
A MC 99818	WASP 63A	6216	965-966	29	18S	16E
A MC 99819	WASP 219A	6216	967-968	29	18S	16E
A MC 99820	WASP 220A	6216	969-970	29	18S	16E
A MC 99821	WASP 221A	6216	971-972	29	18S	16E
A MC 99822	WASP 222A	6216	973-974	29	18S	16E
A MC 99823	TECKY	6420	1011-13	1	19S	15E
A MC 117293	MIA 1 A	6420	1014-16	1	19S	15E
A MC 117294	MIA 2 A	6420	1017-19	1	19S	15E
A MC 117295	MIA 3 A	6420	1020-22	1	19S	15E
A MC 117296	MIA 4 A	6420	1023-25	1	19S	15E
A MC 117297	MIA 5 A	6420	1026-28	1	19S	15E
A MC 117298	MIA 6 A	6420	1029-31	1	19S	15E
A MC 117299	MIA 7 A	6420	1032-34	1	19S	15E
A MC 117300	MIA 8 A	6420	1035-37	1	19S	15E
A MC 117301	MIA 9 A	6420	1038-40	1	19S	15E
A MC 117302	MIA 10 A	6420	1041-42	1	19S	15E
A MC 117303	MIA 11 A	6420	1043-45	2	19S	15E
A MC 117304	MIA 12 A	6420	1046-48	1	19S	15E
A MC 117305	MIA 13 A	6420	1049-51	1	19S	15E
A MC 117306	MIA 14 A	6420	781-782	1	19S	15E
A MC 129394	BILLY C.	6522		1	19S	15E

RICHARD J. KENNEDY, RECORDER, RECORDED IN OFFICIAL RECORDS OF PIMA COUNTY, ARIZONA

at the request of Guamaf DEC 17 '86 4 PM
 Fee 28.00 Fee # 179051 Book 7933 Pg 1624

EW

1643

7933 1643

AFFIDAVIT LABOR PERFORMED AND IMPROVEMENTS MADE

Helvetia Group IV and Frijole Group

1984-1985

14972
27533
64139
95315
JC

STATE OF ARIZONA)
) ss.
County of Pima)

form sent to DEC

HAROLD F. METZ, being first duly sworn, deposes and says:

That he is a citizen of the United States of America, is more than twenty-one of age, and resides at 4749 East 18th Street, Tucson, Pima County, Arizona 85711.

That he is personally acquainted with the mining claims listed on Exhibit A, which is attached hereto and made a part of this affidavit by reference, situated in the Helvetia Mining District of Pima County, Arizona, the location notices and latest amended location notices if any, of which are recorded in the office of the County Recorder of Pima County in the books and at the pages indicated on Exhibit A.

That the said claims are a part of a coherent group of mutually contiguous claims, both patented and unpatented, all of which are held by Anamax Mining Company, an Arizona general partnership, and the same are operated as one group of claims by Anamax Mining Company, owner.

That between the 1st day of September, 1984, and the 1st day of September, 1985, work and improvements worth more than \$ 12,000.00 were done and performed for the benefit of the claims listed on Exhibit A and for all of the component claims in the group. That such work and improvements were done and performed at the expense of Anamax Mining Company and for the purpose of complying with the laws of the United States and the State of Arizona pertaining to assessment work or annual labor. That the value of such work and improvements was more than \$100.00 for each of the claims listed on Exhibit A.

That such work and improvements consisted of the following:

590 feet of core drilling and related expenses,

road repair and drill site preparation.

That the men who labored upon such work and improvements were various employees of: Joy Manufacturing Company AND Sierrita Mining & Ranching Co.

707 Boyd Boulevard

Sasabe Star Route Box 25A

La Porte, Indiana 46350

Tucson, Arizona 85736

who were the contractors employed by Anamax Mining Company for the performance or completion of the described work and improvements.

I certify that the foregoing is a true and correct statement of the work performed and improvements made, to the best of my knowledge and belief.

Harold F. Metz
Harold F. Metz, Director of Assets and Taxes
for ANAMAX MINING COMPANY, Owner
P.O. Box 127
Sahuarita, Arizona 85629

Subscribed and sworn to before me this 6th day of December, 1985.

Maria Deal
Notary Public

My Commission expires:
February 15, 1988

BL...
DEC 19 1985
FBI...
PHOTO...

7677 1455

Exhibit A

One hundred twenty (120) unpatented lode mining claims situate in the Helvetia Mining District of Pima County, Arizona, the location notices and amended location notices, if any, of which are recorded in the office of the County Recorder of Pima County, Arizona, in the books and at the pages set forth below:

B.L.M. RECORDS OFFICE

DEC 19 1935

7:45 AM
PIMAZONA, ARIZONA

Location Notice Posted:

G & SR B&M

Pima County, Arizona

B.L.M. Serial No.	Name of Claim	Book	Page	Location Notice Posted:		
				Sec.	Twp.	Rge.
A MC 14972	ROSALIND	314	120			
A MC 14973	ROSALAND/AMENDED	1062	539	24	18S	15E
A MC 14974	MICHAEL M.	314	117			
A MC 14974	MICHAEL M/AMENDED	1062	540	25	"	"
A MC 14975	LYDIA J.	314	119			
A MC 14975	LYDIA J/AMENDED	1062	541	"	"	"
A MC 14976	IDA D.	314	118			
A MC 14976	IDA D/AMENDED	1062	542	24	"	"
A MC 14977	D & D #1	759	202			
A MC 14977	D & D #1/AMENDED	1062	543	25	"	"
A MC 14977	D & D #2	759	201			
A MC 14978	D & D II/AMENDED	1062	544	24	"	"
A MC 14978	EL FRIJOLI	300	277			
A MC 14979	FRIJOLE/AMENDED	1062	545	"	"	"
A MC 14980	FRIJOLE II	1062	546	"	"	"
A MC 14981	FRIJOLE III	"	547	"	"	"
A MC 14982	FRIJOLE IV	"	548	"	"	"
A MC 14984	FRIJOLE V	"	549	"	"	"
A MC 14985	FRIJOLE VII	"	551	"	"	"
A MC 14985	FRIJOLE VIII	"	552	"	"	"
A MC 14986	FRIJOLE IX	"	553	"	"	"
A MC 14987	FRIJOLE X	1070	494	25	"	"
A MC 14988	FRIJOLE XI	1454	349	"	"	"
A MC 14989	FRIJOLE XI EXTENSION	"	350	"	"	"
A MC 27533	DOE 1	3366	300	23	"	"
A MC 27534	DOE 2	"	301	"	"	"
A MC 27535	DOE 3	"	302	"	"	"
A MC 27536	DOE 4	"	303	"	"	"
A MC 27537	DOE 5	"	304	26	"	"
A MC 27538	DOE 6	"	305	"	"	"
A MC 27539	DOE 7	"	306	"	"	"
A MC 27540	DOE 8	"	307	"	"	"
A MC 27541	DOE 9	"	308	"	"	"
A MC 27542	DOE 10	"	309	"	"	"
A MC 27543	DOE 11	"	310	"	"	"
A MC 27544	DOE 12	"	311	"	"	"
A MC 27545	DOE 13A	3487	172	"	"	"
A MC 27546	DOE 14A	"	173	"	"	"
A MC 27547	DOE 15A	"	174	"	"	"
A MC 27548	DOE 16A	"	175	"	"	"
A MC 27549	DOE 17A	"	176	"	"	"
A MC 27550	DOE 18A	"	177	"	"	"
A MC 27551	DOE 19A	"	178	"	"	"
A MC 27552	DOE 20A	"	179	"	"	"
A MC 27553	DOE 21A	"	180	"	"	"
A MC 27554	DOE 22A	"	181	"	"	"
A MC 27555	DOE 23	3366	322	"	"	"
A MC 27556	DOE 24	"	323	"	"	"
A MC 27557	DOE 25	"	324	"	"	"
A MC 27558	DOE 26	"	325	"	"	"

7677 1456

Location Notice Posted:

B.L.M. Serial No.	Name of Claim	Book	Page	G & SR B&L Pima County, Arizona		
				Sec.	Twp.	Rge.
A MC 27559	DOE 27	3366	326	26	18S	15E
A MC 27560	DOE 28	"	327	"	"	"
A MC 27561	DOE 29	"	328	"	"	"
A MC 27562	DOE 30	"	329	"	"	"
A MC 27563	DOE 31	"	330	"	"	"
A MC 27564	DOE 32	"	331	"	"	"
A MC 27565	DOE 33	3363	430	23	"	"
A MC 27566	DOE 34	"	431	"	"	"
A MC 27567	PAUL 1	3786	416	34	"	"
A MC 27568	PAUL 2	"	417	"	"	"
A MC 27569	PAUL 3	"	418	"	"	"
A MC 27570	PAUL 4	"	419	"	"	"
A MC 27571	PAUL 5	"	420	"	"	"
A MC 27572	PAUL 6	"	421	"	"	"
A MC 27573	PAUL 7	"	422	"	"	"
A MC 27574	PAUL 8	"	423	"	"	"
A MC 27575	PAUL 9	"	424	"	"	"
A MC 27576	PAUL 10	"	425	"	"	"
A MC 27577	PAUL 11	"	426	"	"	"
A MC 27578	PAUL 12	"	427	"	"	"
A MC 27579	PAUL 13	"	428	"	"	"
A MC 27580	PAUL 14	"	429	"	"	"
A MC 27581	PAUL 15	"	430	"	"	"
A MC 27582	PAUL 16	"	431	"	"	"
A MC 27583	PAUL 17	"	432	"	"	"
A MC 27584	PAUL 18	"	433	"	"	"
A MC 27585	PAUL 19	"	434	"	"	"
A MC 27586	PAUL 20	"	435	"	"	"
A MC 27587	PAUL 21	"	436	27	"	"
A MC 27588	PAUL 22	"	437	"	"	"
A MC 27589	PAUL 23	"	438	"	"	"
A MC 27590	PAUL 24	"	439	"	"	"
A MC 27591	PAUL 25	"	440	"	"	"
A MC 27592	PAUL 26	"	441	"	"	"
A MC 27593	PAUL 27	"	442	"	"	"
A MC 27594	PAUL 28	"	443	"	"	"
A MC 27595	PAUL 29	"	444	"	"	"
A MC 27596	PAUL 30	"	445	"	"	"
A MC 27597	PAUL 31	"	446	35	"	"
A MC 27598	PAUL 32	"	447	"	"	"
A MC 27599	PAUL 33	"	448	"	"	"
A MC 27600	PAUL 34	"	449	"	"	"
A MC 27601	PAUL 35	"	450	"	"	"
A MC 27602	PAUL 36	"	451	"	"	"
A MC 27603	PAUL 37	"	452	"	"	"
A MC 27604	PAUL 38	"	453	"	"	"
A MC 27605	PAUL 39	"	454	"	"	"
A MC 27606	PAUL 40	"	455	"	"	"
A MC 27607	PAUL 41	"	456	"	"	"
A MC 27608	PAUL 42	"	457	"	"	"
A MC 27609	PAUL 43	"	458	"	"	"
A MC 27610	PAUL 44	"	459	"	"	"
A MC 27611	PAUL 45	"	460	"	"	"
A MC 27612	PAUL 46	"	461	"	"	"
A MC 27613	PAUL 47	"	462	"	"	"
A MC 27614	PAUL 48	"	463	"	"	"
A MC 27615	PAUL 49	"	464	"	"	"
A MC 27616	PAUL 50	"	465	"	"	"
A MC 27617	PAUL 51	"	466	"	"	"
A MC 27619	PAUL 51/AMENDED	6104	1279-1280	"	"	"
	PAUL 53	3786	468	"	"	"
	PAUL 53/AMENDED	6104	1281-1282	"	"	"
A MC 27625	PAUL 59	3786	474	"	"	"
	PAUL 59/AMENDED	6104	1291-1292	"	"	"

BL...
DEC 19 1955
T...
...

7677 1457

Location Notice Posted:
G & SR B&M
Pima County, Arizona
Sec. Twp. Rge.

B.L.M. Serial No.	Name of Claim	Book	Page	Sec.	Twp.	Rge.
A MC 27626	PAUL 60	3786	475			
	PAUL 60/AMENDED	6104	1293-1294	35	18S	15E
A MC 27627	PAUL 61	3786	476	"	"	"
A MC 27628	PAUL 62	"	477	"	"	"
A MC 27629	PAUL 63	"	478	"	"	"
A MC 27630	PAUL 64	"	479	"	"	"
A MC 27631	PAUL 65	"	480	"	"	"
A MC 27632	PAUL 66	"	481	"	"	"
A MC 27633	PAUL 67	"	482	"	"	"
A MC 27634	PAUL 68	"	483	"	"	"
A MC 27635	PAUL 69	"	484	"	"	"
A MC 27636	PAUL 70	"	485	"	"	"
A MC 64139	PAUL 55A	6104	1283-1284	"	"	"
A MC 64140	PAUL 56A	"	1285-1286	"	"	"
A MC 64141	PAUL 57A	"	1287-1288	"	"	"
A MC 64142	PAUL 58A	"	1289-1290	"	"	"
A MC 95315	FRIJOLE VI A	6159	1135-1136	24	"	"

150680

RICHARD J. KENNEDY, COUNTY RECORDER RECORDED IN PIMA COUNTY, AZ.	
DEC 10 '85 - 12 00 PM	
FEE \$ <u>5.00</u>	DKT <u>7677</u> PG <u>1455</u>
REQ. <u>Anaman</u>	<u>1458</u>
BY: <u>JB</u>	

B.L.M. 12 10 1985

DEC 19 1985

7:05 AM
PIMA COUNTY, ARIZONA

7677 1458



ANAMAX MINING COMPANY
 P.O. BOX 127, SAHUARITA, ARIZONA 85528
 502-791-2810

December 18, 1985

129394
 16984
 18914
 19084
 19271
 2194
 5925
 21772
 26586
 33162
 21291
 21879
 69049
 2194
 17195
 20667
 62735

BUREAU OF LAND MANAGEMENT
 Arizona State Office
 Siete Square
 3707 North 7th St.
 Phoenix, Arizona 85014

EVIDENCE OF ASSESSMENT WORK AND NOTICE OF INTENTION TO HOLD

In accordance with Rules and Regulations contained in Title 43, Chapter II, 3833.2-1, 3833.2-2 and 3833.2-3 enclosed are copies of Affidavits of Labor Performed and Improvements Made for assessment year September 1, 1984 to September 1, 1985 for the following. Notice of Intention to Hold in the form of a letter to the Bureau is also enclosed as listed. All of the instruments have been recorded in the office of the Pima County Recorder.

Name of Group or Individual Claim

Twin Buttes Parcel I
 Twin Buttes Parcel II
 Twin Buttes Parcel III
 Twin Buttes Parcel IV

RED OXIDE NO. 4 Claim
 LITTLE JUDY Claim
 PRINCE RUPERT Claim
 CUNA D'ORO Claim

Banner Mineral Hill Claims
 BANNER HELMET PEAK CLAIMS
 SAN XAVIER, BONANZA, BOBBY & OLIVETTE AND R & R REALTY GROUP

Helvetia Group I
 Helvetia Group II
 Helvetia Group III and Mia A Group
 Helvetia Group IV and Frijole Group
 Helvetia Group V
 Helvetia Group VI
 Helvetia Group VII

NOTICE OF INTENTION TO HOLD MILL SITES

ANAMAX MINING COMPANY

By: Maria Deal
 Land Department

cc: Harold F. Metz
 Director of Assets and Taxes

Pima County, Arizona

Recording Data
Book/Page(s)

7677/1408-1413
 7677/1414-1418
 7677/1419-1421
 7677/1422-1424
 7677/1425
 7677/1426
 7677/1427
 7677/1428
 7677/1429-1430
 7677/1431-1433
 7677/1434-1436
 7677/1437-1439
 7677/1440-1446
 7677/1447-1454
 7677/1455-1458
 7677/1459-1464
 7677/1465-1468
 7677/1469-1471

95314
 25210
 74390
 75181
 24397
 22807
 46740
 35851
 14972
 64123
 27423
 35995
 47449
 134253
 13284
 15002
 SK

BLM
 DEC 19 1985
 7:45 AM
 PHOENIX, ARIZONA

Forms Sent to
 NDC

AFFIDAVIT LABOR PERFORMED AND IMPROVEMENTS MADE

2196
36064

Helvetia Group III and Mia A Group

1984-1985

STATE OF ARIZONA)
County of Pima) ss.

Form Sent to DSC
25257
28871 46568
36052 64123
46740 66835
74394, 99789

HAROLD F. METZ, being first duly sworn, deposes and says: 117293

That he is a citizen of the United States of America, is more than twenty-one of age, and resides at 4749 East 18th Street, Tucson, Pima County, Arizona 85711.

That he is personally acquainted with the mining claims listed on Exhibit A, which is attached hereto and made a part of this affidavit by reference, situated in the Helvetia Mining District of Pima County, Arizona, the location notices and latest amended location notices if any, of which are recorded in the office of the County Recorder of Pima County in the books and at the pages indicated on Exhibit A.

That the said claims are a part of a coherent group of mutually contiguous claims, both patented and unpatented, all of which are held by Anamax Mining Company, an Arizona general partnership, and the same are operated as one group of claims by Anamax Mining Company, owner.

That between the 1st day of September, 1984, and the 1st day of September, 1985, work and improvements worth more than \$ 33,400.00 were done and performed for the benefit of the claims listed on Exhibit A and for all of the component claims in the group. That such work and improvements were done and performed at the expense of Anamax Mining Company and for the purpose of complying with the laws of the United States and the State of Arizona pertaining to assessment work or annual labor. That the value of such work and improvements was more than \$100.00 for each of the claims listed on Exhibit A.

That such work and improvements consisted of the following:

1,630 feet of core drilling and related expenses,

road repair and new road and drill site construction.

That the men who labored upon such work and improvements were various employees of: Joy Manufacturing Company AND Sierrita Mining & Ranching Co.

707 Boyd Boulevard

Sasabe Star Route Box 25A

La Porte, Indiana 46350

Tucson, Arizona 85736

who were the contractors employed by Anamax Mining Company for the performance or completion of the described work and improvements.

I certify that the foregoing is a true and correct statement of the work performed and improvements made, to the best of my knowledge and belief.

Harold F. Metz, Director of Assets and Taxes
for ANAMAX MINING COMPANY, Owner
P.O. Box 127
Sahuarita, Arizona 85629

Subscribed and sworn to before me this 6th day of December, 1985.

Maria Deal
Notary Public

My Commission expires:
February 15, 1988

Form Sent to DSC
117293-306 2198-2199 46800-809
64123-138 25257-260
66835-838 25264-265
74394-418 25268-274
99789-823 25295-312
25337-374 46794
25415-432 46796
25487-, 25489, 25491
25493, 25495, 25497
28871 46756-764
36052-060 46768-791
36065-088, 36090-
36103-119, 36121-139
46740-742-46746

DEC 19 1985

7:45 AM
PHOENIX, ARIZONA

7677
1447

Exhibit A

Three hundred thirty four (334) unpatented lode mining claims situate in the Helvetia Mining District of Pima County, Arizona, the location notices and amended location notices, if any, of which are recorded in the office of the County Recorder of Pima County, Arizona, in the books and at the pages set forth below:

B.L.M. Serial No.	Name of Claim	Book	Page	Location Notice Posted:		
				Pima Sec.	G & SR B&M County, Arizona Twp.	Rge.
<u>A MC 2196</u>	SANTA RITA FRACTION	2148	510			
	SANTA RITA FRACTION/ AMENDED	5436	803	25	18S	15E
<u>A MC 2197</u>	CUSHING FRACTION	2022	344			
	CUSHING FRACTION/ AMENDED	5436	805	"	"	"
<u>A MC 2198</u>	YORK FRACTION	2022	340			
	YORK FRACTION/ AMENDED	5436	804	30	"	16E
<u>A MC 2199</u>	TRAVIS #1	1983	253			
	TRAVIS #1/SECOND AMENDED	5436	806	"	"	"
<u>A MC 25257</u>	WASP 52	3786	52			
	WASP 52/AMENDED	6216	955-956	29	"	"
<u>A MC 25258</u>	WASP 53	3786	53			
	WASP 53/AMENDED	6216	957-958	"	"	"
<u>A MC 25259</u>	WASP 54	3786	54			
<u>A MC 25260</u>	WASP 55	"	55	31	"	"
<u>A MC 25264</u>	WASP 60	"	59			
	WASP 60/AMENDED	6216	959-960	32	"	"
<u>A MC 25265</u>	WASP 61	3786	60			
	WASP 61/AMENDED	6216	961-962	"	"	"
<u>A MC 25268</u>	WASP 101	3786	63	"	"	"
<u>A MC 25269</u>	WASP 102	"	64	"	"	"
<u>A MC 25270</u>	WASP 103	"	65	"	"	"
<u>A MC 25271</u>	WASP 104	"	66	"	"	"
<u>A MC 25272</u>	WASP 105	"	67	"	"	"
<u>A MC 25273</u>	WASP 106	"	68	"	"	"
<u>A MC 25274</u>	WASP 107	"	69	"	"	"
<u>A MC 25295</u>	WASP 201	"	90	"	"	"
<u>A MC 25296</u>	WASP 202	"	91	"	"	"
<u>A MC 25297</u>	WASP 203	"	92	"	"	"
<u>A MC 25298</u>	WASP 204	"	93	"	"	"
<u>A MC 25299</u>	WASP 205	"	94	"	"	"
<u>A MC 25300</u>	WASP 206	"	95	"	"	"
<u>A MC 25301</u>	WASP 207	"	96	"	"	"
<u>A MC 25302</u>	WASP 208	"	97	"	"	"
<u>A MC 25303</u>	WASP 209	"	98	"	"	"
<u>A MC 25304</u>	WASP 210	"	99	"	"	"
<u>A MC 25305</u>	WASP 211	"	100	"	"	"
<u>A MC 25306</u>	WASP 212	"	101	"	"	"
<u>A MC 25307</u>	WASP 213	"	102	"	"	"
<u>A MC 25308</u>	WASP 214	"	103	"	"	"
<u>A MC 25309</u>	WASP 215	"	104	"	"	"
<u>A MC 25310</u>	WASP 216	"	105	"	"	"
<u>A MC 25311</u>	WASP 217	"	106	"	"	"
<u>A MC 25312</u>	WASP 218	"	107	"	"	"
<u>A MC 25337</u>	WASP 301	"	132	33	"	"
<u>A MC 25338</u>	WASP 302	"	133	"	"	"
<u>A MC 25339</u>	WASP 303	"	134	"	"	"

BLM
DEC 19 1935

7677 1448

Location Notice Posted:

G & SR B&M

Pima County, Arizona

Sec. Twp. Rge.

B.L.M.

Serial No.	Name of Claim	Book	Page	Sec.	Twp.	Rge.
A MC 25340	WASP 304	3786	135	33	18S	16E
A MC 25341	WASP 305	"	136	"	"	"
A MC 25342	WASP 306	"	137	"	"	"
A MC 25343	WASP 307	"	138	"	"	"
A MC 25344	WASP 308	"	139	"	"	"
A MC 25345	WASP 309	"	140	"	"	"
A MC 25346	WASP 310	"	141	"	"	"
A MC 25347	WASP 311	"	142	"	"	"
A MC 25348	WASP 312	"	143	"	"	"
A MC 25349	WASP 313	"	144	"	"	"
A MC 25350	WASP 314	"	145	"	"	"
A MC 25351	WASP 315	"	146	"	"	"
A MC 25352	WASP 316	"	147	"	"	"
A MC 25353	WASP 317	"	148	"	"	"
A MC 25354	WASP 318	"	149	"	"	"
A MC 25355	WASP 319	"	150	"	"	"
	WASP 319/AMENDED	6216	975-976	"	"	"
A MC 25356	WASP 320	3786	151	"	"	"
A MC 25357	WASP 321	"	152	"	"	"
	WASP 321/AMENDED	6216	977-978	28	"	"
A MC 25358	WASP 322	3786	153	"	"	"
A MC 25359	WASP 323	"	154	"	"	"
	WASP 323/AMENDED	6216	979-980	"	"	"
A MC 25360	WASP 324	3786	155	"	"	"
A MC 25361	WASP 325	"	156	"	"	"
	WASP 325/AMENDED	6216	981-982	"	"	"
A MC 25362	WASP 326	3786	157	"	"	"
A MC 25363	WASP 327	"	158	"	"	"
	WASP 327/AMENDED	6216	983-984	"	"	"
A MC 25364	WASP 328	3786	159	"	"	"
A MC 25365	WASP 329	"	160	"	"	"
	WASP 329/AMENDED	6216	985-986	"	"	"
A MC 25366	WASP 330	3786	161	"	"	"
A MC 25367	WASP 331	"	162	"	"	"
	WASP 331/AMENDED	6216	987-988	"	"	"
A MC 25368	WASP 332	3786	163	"	"	"
A MC 25369	WASP 333	"	164	"	"	"
	WASP 333/AMENDED	6216	989-990	"	"	"
A MC 25370	WASP 334	3786	165	"	"	"
A MC 25371	WASP 335	"	166	"	"	"
	WASP 335/AMENDED	6216	991-992	"	"	"
A MC 25372	WASP 336	3786	167	"	"	"
A MC 25373	WASP 337	"	168	"	"	"
	WASP 337/AMENDED	6216	993-994	"	"	"
A MC 25374	WASP 338	3786	169	"	"	"
A MC 25415	WASP 401	"	210	33	"	"
A MC 25416	WASP 402	"	211	"	"	"
A MC 25417	WASP 403	"	212	"	"	"
A MC 25418	WASP 404	"	213	"	"	"
A MC 25419	WASP 405	"	214	"	"	"
A MC 25420	WASP 406	"	215	"	"	"
A MC 25421	WASP 407	"	216	"	"	"
A MC 25422	WASP 408	"	217	"	"	"
A MC 25423	WASP 409	"	218	"	"	"
A MC 25424	WASP 410	"	219	"	"	"
A MC 25425	WASP 411	"	220	"	"	"
A MC 25426	WASP 412	"	221	"	"	"
A MC 25427	WASP 413	"	222	"	"	"
A MC 25428	WASP 414	"	223	"	"	"
A MC 25429	WASP 415	"	224	"	"	"
A MC 25430	WASP 416	"	225	"	"	"
A MC 25431	WASP 417	"	226	"	"	"
A MC 25432	WASP 418	"	227	"	"	"

BLM
DEC 19 1985
7:45 AM
WASCO COUNTY
PHOENIX

7677 1449

THE...

DEC 19 1955

7:45 AM
PHOENIX, ARIZONA

Location Notice Posted:

G. & SR B&M

Pima County, Arizona
Sec. Twp. Rge.

B.L.M.

Serial No.	Name of Claim	Book	Page	Sec.	Twp.	Rge.
A MC 25487✓	WASP 501	3786	282	34	18S	16E
A MC 25489✓	WASP 503	"	284	"	"	"
A MC 25491✓	WASP 505	"	286	"	"	"
A MC 25493✓	WASP 507	"	288	"	"	"
A MC 25495✓	WASP 509	"	290	"	"	"
A MC 25497✓	WASP 511	"	292	"	"	"
A MC 28871✓	SANTA RITA WEDGE	5901	1379	31	"	"
A MC 36052	NARAGANSETT EXTENSION #1	937	372	19	"	"
A MC 36053	NARAGANSETT EXT #2	"	373	"	"	"
A MC 36054	NARAGANSETT EXTENSION #3	"	374	"	"	"
A MC 36055	NARAGANSETT EXTENSION #4	"	375	"	"	"
A MC 36056	NARAGANSETT EXTENSION #5	"	376	30	"	"
A MC 36057	NARAGANSETT EXTENSION #6	"	377	"	"	"
A MC 36058	NARAGANSETT EXTENSION #7	"	378	"	"	"
A MC 36059	NARAGANSETT EXTENSION #8	"	379	"	"	"
A MC 36060	NARAGANSETT EXT. NO. 9	2020	358	"	"	"
A MC 36064	FALLS NO. 2	2051	263	25	"	15E
A MC 36065	FALLS NO. 3	2110	267	"	"	"
A MC 36066	FALLS NO. 4	"	268	"	"	"
A MC 36067	PERRY NO. 1	2112	11	"	"	"
A MC 36068	PERRY #2	"	12	"	"	"
A MC 36069	PERRY #3	"	13	"	"	"
A MC 36070	PERRY #4	"	14	"	"	"
A MC 36071	PERRY # 5	"	15	"	"	"
A MC 36072	PERRY #6	"	16	"	"	"
	PERRY #6/AMENDED	2148	519	"	"	"
A MC 36073	PERRY #7	2112	17	"	"	"
A MC 36074	PERRY #8	"	18	"	"	"
A MC 36075	PERRY #9	"	19	"	"	"
A MC 36076	PERRY #10	"	20	"	"	"
A MC 36077	PERRY #11	"	21	"	"	"
A MC 36078	PERRY #12	"	22	"	"	"
A MC 36079	PERRY #13	"	23	"	"	"
A MC 36080	PERRY #14	"	24	"	"	"
	PERRY #14/AMENDED	2139	440	36	"	"
A MC 36081	PERRY #15	2112	25	"	"	"
	PERRY #15/AMENDED	2139	441	"	"	"
A MC 36082	PERRY #16	2112	26	"	"	"
A MC 36083	PERRY #17	"	27	"	"	"
A MC 36084	PERRY #18	"	28	"	"	"
	PERRY #18/AMENDED	2139	442	"	"	"
A MC 36085	PERRY #19	2112	29	"	"	"
	PERRY #19/AMENDED	2139	443	"	"	"
A MC 36086	GUNSITE 1-A	1980	353	30	"	16E
A MC 36087	GUNSITE NO 2	1941	339	"	"	"
	GUNSITE NO. 2/AMENDED	1980	354	19	"	"
A MC 36088	GUNSITE NO 3	1941	340	"	"	"
A MC 36090✓	GUNSITE 5A	2022	341	"	"	"
A MC 36103	GUNSITE NO.17	1941	354	31	"	"
A MC 36104	GUNSITE NO. 18	"	355	"	"	"
A MC 36105	GUNSITE NO. 19	"	356	"	"	"
A MC 36106	GUNSITE NO. 20	"	357	"	"	"
A MC 36107	GUNSITE NO. 21	"	358	32	"	"
A MC 36108	GUNSITE NO. 22	"	359	31	"	"
A MC 36109	GUNSIGHT NO. 23	1967	324	"	"	"
	GUNSIGHT NO. 23/AMENDED	2022	343	"	"	"
A MC 36110	GUNSITE NO 24	1943	14	"	"	"
	GUNSITE #24/AMENDED	1980	355	"	"	"
A MC 36111	GUNSITE NO. 25	1943	15	"	"	"
A MC 36112	GUNSITE NO. 26	"	16	"	"	"
A MC 36113	GUNSITE NO. 27	"	13	"	"	"
A MC 36114	GUNSIGHT NO. 28	1967	325	"	"	"
A MC 36115	GUNSIGHT NO. 29	"	326	"	"	"
A MC 36116	GUNSIGHT NO. 30	"	327	"	"	"

7677 1450

DEC 19 1955

7:45 AM
PHOENIX, ARIZONA

Location Notice Posted:

B.L.M. Serial No.	Name of Claim	Book	Page	G & SR B&M		
				Pima Sec.	County, Twp.	Range Rge.
A MC 36117	GUNSIGHT NO. 31	1967	328	31	18S	16E
A MC 36118	GUNSIGHT NO. 32	"	329	"	"	"
A MC 36119	GUNSIGHT NO. 33	"	330	"	"	"
A MC 36120	GUNSIGHT NO. 34	"	331	"	"	"
A MC 36121	GUNSIGHT NO. 35	"	332	"	"	"
A MC 36122	GUNSIGHT NO. 36	"	333	"	"	"
A MC 36123	GUNSIGHT NO. 37	"	334	"	"	"
A MC 36124	GUNSIGHT NO. 38	"	335	"	"	"
A MC 36125	GUNSIGHT NO. 39	"	336	"	"	"
A MC 36126	GUNSIGHT NO. 40	"	337	"	"	"
A MC 36127	GUNSIGHT NO. 41	"	338	6	19S	"
A MC 36128	GUNSIGHT NO. 42	"	339	"	"	"
A MC 36129	GUNSIGHT NO. 43	"	340	36	18S	15E
A MC 36130	GUNSIGHT 44	1994	152			
	GUNSIGHT 44/AMENDED	6420	1007-1008	1	19S	"
A MC 36131	GUNSIGHT #45	1994	153			
	GUNSIGHT #45/AMENDED	6420	1009-1010	"	"	"
A MC 36132	GUNSIGHT #46	1994	154	36	18S	"
A MC 36133	GUNSIGHT #47	"	155	"	"	"
A MC 36134	GUNSIGHT #48	"	156	"	"	"
A MC 36135	GUNSIGHT #49	"	157	"	"	"
A MC 36136	GUNSIGHT #50	"	158			
	GUNSIGHT NO. 50/ AMENDED	2078	464	"	"	"
A MC 36137	WILLIAMS FOLLY	5406	878	"	"	"
A MC 36138	WILLIAMS FOLLY #2	"	879	"	"	"
A MC 36139	WILLIAMS FOLLY #3	"	880			
	WILLIAMS FOLLY #3/ AMENDED	6104	1277-1278	"	"	"
A MC 46740	SANTA RITA #1	2148	520	30	"	16E
A MC 46741	SANTA RITA #2	"	521	"	"	"
A MC 46742	SANTA RITA #3	"	522	"	"	"
A MC 46743	SANTA RITA #4	"	523	"	"	"
A MC 46744	SANTA RITA #5	"	524	"	"	"
A MC 46745	SANTA RITA #6	"	525	"	"	"
A MC 46746	SANTA RITA #7	"	526	"	"	"
A MC 46747	SANTA RITA #8A	2170	436	"	"	"
A MC 46748	SANTA RITA #9	2148	528	"	"	"
A MC 46749	SANTA RITA #10	"	529	"	"	"
A MC 46750	SANTA RITA #11	"	530	31	"	"
A MC 46751	SANTA RITA #12	"	531	36	"	15E
A MC 46752	SANTA RITA #13	"	532	25	"	"
A MC 46753	SANTA RITA #14	"	533	36	"	"
A MC 46754	SANTA RITA #15	"	534	"	"	"
A MC 46755	SANTA RITA #16	"	535	31	"	16E
A MC 46756	SANTA RITA #17	"	536	"	"	"
A MC 46757	SANTA RITA #18	"	537	"	"	"
A MC 46758	SANTA RITA #19	"	538	"	"	"
A MC 46759	SANTA RITA #20	"	539	"	"	"
A MC 46760	SANTA RITA #21	"	540	"	"	"
A MC 46761	SANTA RITA #22	"	541	"	"	"
A MC 46762	SANTA RITA #23	"	542	"	"	"
A MC 46763	SANTA RITA #24	"	543	"	"	"
A MC 46764	SANTA RITA #25	"	544	"	"	"
A MC 46765	SANTA RITA #26	"	545	36	"	15E
A MC 46766	SANTA RITA #27	"	546	"	"	"
A MC 46767	SANTA RITA #28	"	547	"	"	"
A MC 46768	SANTA RITA #29	"	548	"	"	"
A MC 46769	SANTA RITA #30	"	549	"	"	"
A MC 46770	SANTA RITA #31	"	550	"	"	"
A MC 46771	CATALINA #1	"	518	30	"	16E
A MC 46772	CATALINA #2	"	517	"	"	"
A MC 46773	CATALINA #3	"	516	"	"	"
A MC 46774	CATALINA #4	"	515	"	"	"

7677 1451

BL...

DEC 19 1965

Location Notice Posted:

B.L.M.
Serial No.

7677
1452

G & SR B&M
Pima County, Arizona
Sec. Twp. Rge.

Serial No.	Name of Claim	Book	Page	Sec.	Twp.	Rge.
A MC 46775	CATALINA #5A	2170	437	30	18S	16E
A MC 46776	CATALINA#6A	"	435	"	"	"
A MC 46777	CATALINA #7	2148	512	"	"	"
A MC 46778	CATALINA #8	"	511	"	"	"
A MC 46779	FRED BENNETT	936	425	"	"	"
A MC 46780	FRED BENNETT	712	107	"	"	"
	FRED BENNETT/AMENDED	2110	262	"	"	"
A MC 46781	ROSEMONT #9	936	424	"	"	"
	ROSEMONT #9/AMENDED	2078	466	"	"	"
A MC 46782	ROSEMONT #11	936	420	"	"	"
A MC 46783	ROSEMONT 11-A	2078	458	"	"	"
A MC 46784	ROSEMONT #12	936	431	"	"	"
	ROSEMONT #12/AMENDED	2078	467	"	"	"
A MC 46785	ROSEMONT #13	936	434	"	"	"
	ROSEMONT #13/AMENDED	2078	468	"	"	"
A MC 46786	ROSEMONT #15	936	429	"	"	"
	ROSEMONT #15/AMENDED	2078	469	"	"	"
A MC 46787	ROSEMONT #16	936	430	"	"	"
	ROSEMONT #16/AMENDED	2078	470	"	"	"
A MC 46788	ROSEMONT #17	936	432	"	"	"
	ROSEMONT #17/AMENDED	2078	471	"	"	"
A MC 46789	ROSEMONT #18	936	433	"	"	"
	ROSEMONT #18/AMENDED	2078	472	"	"	"
A MC 46790	ROSEMONT 21	964	202	"	"	"
	ROSEMONT #21/AMENDED	2078	473	29	"	"
A MC 46791	FRED BENNETT FRACTION	2022	338	30	"	"
A MC 46792	LAST CHANCE NO 1/ RELOCATION	2929	207	36	"	15E
A MC 46793	LAST CHANCE NO 2/ RELOCATION	"	208	"	"	"
A MC 46794	LAST CHANCE NO 3/ RELOCATION	"	209	"	"	"
A MC 46795	MERCHANT (MINE)	DD	284	25	"	"
A MC 46796	CAVE	NN	555	"	"	"
A MC 46797	TAILOR	"	556	"	"	"
A MC 46798	WEDGE.	821	393	"	"	"
A MC 46799	WEDGE NO 2	897	182	"	"	"
A MC 46800	STRIP	821	391	30	"	16E
A MC 46801	CUBA FRACTION	2022	342	25	"	15E
A MC 46802	PATRICK HENRY FRACTION/ RELOCATION	3486	103	30	"	16E
A MC 46803	R. G. INGERSOLL FRACTION	2110	265	19	"	"
A MC 46804	DAYLIGHT FRACTION	"	266	30	"	"
A MC 46805	TRAVIS #2	1983	254	"	"	"
	TRAVIS #2/AMENDED	2078	465	"	"	"
A MC 46806	TRAVIS #3	1983	255	"	"	"
A MC 46807	TRAVIS #4	"	256	"	"	"
	TRAVIS #4/AMENDED	2170	455	31	"	"
A MC 46808	TRAVIS #5	1983	257	"	"	"
A MC 46809	TRAVIS #6	"	258	29	"	"
A MC 64123	CACTUS	6104	1251-1252	36	"	15E
A MC 64124	TRAVIS #7	"	1253-1254	30	"	16E
A MC 64125	FOX #1	2705	63	"	"	"
	FOX #1/AMENDED	6104	1255-1256	1	19S	15E
A MC 64126	FOX #2	2705	64	"	"	"
	FOX #2/AMENDED	6104	1257-1258	"	"	"
A MC 64127	FOX #3	2705	65	"	"	"
	FOX #3/AMENDED	6104	1259-1260	"	"	"
A MC 64128	FOX #4	2705	66	"	"	"
	FOX #4/AMENDED	6104	1261-1262	2	"	"
A MC 64129	FOX #5	2705	67	"	"	"
	FOX #5/AMENDED	6104	1263-1264	36	18S	"
A MC 64130	FOX #6A	"	1265-1266	35	"	"
A MC 64131	FOX #7	2705	69	"	"	"
	FOX #7/AMENDED	6104	1267-1268	"	"	"

7677 1452

Location Notice Posted:
G & SR B&M
Pima County, Arizona
 Sec. Twp. Rge.

B.L.M.

Serial No.	Name of Claim	Book	Page	Sec.	Twp.	Rge.
A MC 64132	FOX #12	2705	74			
	FOX #12/AMENDED	6104	1269-1270	2	19S	15E
A MC 64133	FOX #13	2705	75			
	FOX #13/AMENDED	6104	1271-1272	"	"	"
A MC 64134	CLOUD REST	SS	511			
	CLOUD REST/AMENDED	6104	1273-1274	36	18S	"
A MC 64135	BIG WINDY	5406	876	1	19S	"
A MC 64136	BIG WINDY FRACTION	"	877	"	"	"
A MC 64137	BLUE WING	SS	581	36	18S	"
A MC 64138	CLOUD REST NO.1	B-B-B	277			
	CLOUD REST NO.1/AMENDED	6104	1275-1276	"	"	"
A MC 66835	KENT #1 LONG JOHN	1936	245	30	"	16E
A MC 66836	KENT #2 PATRICIA C.	"	246	"	"	"
A MC 66837	KENT #3 LITTLE JOE	"	247	"	"	"
A MC 66838	BELLE OF ROSEMONT	2571	125			
	BELLE OF ROSEMONT/ AMENDED	6216	999-1000	29	"	"
A MC 74394	ADOLPH LEWISOHN	710	346	30	"	"
A MC 74395	ADOLPH LEWISOHN	936	419	"	"	"
A MC 74396	ROSEMONT	710	347	"	"	"
A MC 74397	ROSEMONT	936	418	"	"	"
A MC 74398	ALBERT STEINFELD	710	348	"	"	"
A MC 74399	ALBERT STEINFELD	936	427	"	"	"
A MC 74400	HUGH YOUNG	712	108	"	"	"
A MC 74401	HUGH YOUNG	936	422	"	"	"
A MC 74402	ETHEL	712	109	"	"	"
A MC 74403	ALBERT	712	110	"	"	"
A MC 74404	ROSEMONT #1	908	504	31	"	"
A MC 74405	ROSEMONT #2	908	501	"	"	"
A MC 74406	ROSEMONT #3	"	503	"	"	"
A MC 74407	ROSEMONT #4	"	499	"	"	"
A MC 74408	ROSEMONT #7	936	421	30	"	"
A MC 74409	ROSEMONT #8	"	423	"	"	"
A MC 74410	ROSEMONT #14	"	428	"	"	"
A MC 74411	ROSEMONT # 19	964	200	31	"	"
A MC 74412	ROSEMONT # 20	"	201	"	"	"
A MC 74413	ROSEMONT #20	908	500	"	"	"
A MC 74414	ROSEMONT # 22	964	203	"	"	"
A MC 74415	ROSEMONT # 23	908	497	"	"	"
A MC 74416	ROSEMONT #24	"	498	"	"	"
A MC 74417	ROSEMONT #25	"	502	"	"	"
A MC 74418	RX	936	426	30	"	"
A MC 99789	FALCON 1A	6216	899-900	29	"	"
A MC 99790	FALCON 2A	"	901-902	"	"	"
A MC 99791	FALCON 3A	"	903-904	"	"	"
A MC 99792	FALCON 4A	"	905-906	"	"	"
A MC 99793	FALCON 5A	"	907-908	"	"	"
A MC 99794	FALCON 6A	"	909-910	"	"	"
A MC 99795	FALCON 7A	"	911-912	"	"	"
A MC 99796	FALCON 8A	"	913-914	"	"	"
A MC 99797	FALCON 9A	"	915-916	"	"	"
A MC 99798	FALCON 10A	"	917-918	"	"	"
A MC 99799	FALCON 11A	"	919-920	"	"	"
A MC 99800	FALCON 12A	"	921-922	"	"	"
A MC 99801	FALCON 13A	"	923-924	"	"	"
A MC 99802	FALCON 14A	"	925-926	"	"	"
A MC 99803	FALCON 15A	"	927-928	"	"	"
A MC 99804	FALCON 16A	"	929-930	"	"	"
A MC 99805	FALCON 17A	"	931-932	"	"	"
A MC 99806	FALCON 18A	"	933-934	"	"	"
A MC 99807	FALCON 19A	"	935-936	"	"	"
A MC 99808	FALCON 20A	"	937-938	"	"	"
A MC 99809	FALCON 21A	"	939-940	"	"	"
A MC 99810	FALCON 22A	"	941-942	"	"	"
A MC 99811	FALCON 27A	"	943-944	"	"	"
A MC 99812	FALCON 28A	"	945-946	"	"	"

B.L.M. RECORDS
 DEC 19 1965
 7:45 AM
 PHOENIX, ARIZONA

7677 1453

B.L.M.

Serial No.	Name of Claim	Book	Page	Location Notice Posted:		
				Sec.	Twp.	Rge.
A MC 99813	FALCON 29A	6216	947-948	29	18S	16E
A MC 99814	FALCON 30A	"	949-950	"	"	"
A MC 99815	FALCON 31A	"	951-952	"	"	"
A MC 99816	FALCON 32A	"	953-954	"	"	"
A MC 99817	WASP 62A	"	963-964	"	"	"
A MC 99818	WASP 63A	"	965-966	"	"	"
A MC 99819	WASP 219A	"	967-968	"	"	"
A MC 99820	WASP 220A	"	969-970	"	"	"
A MC 99821	WASP 221A	"	971-972	"	"	"
A MC 99822	WASP 222A	"	973-974	"	"	"
A MC 99823	TECKY	"	997-998	"	"	"
A MC 117293	MIA 1 A	6420	1011-1013	1	19S	15E
A MC 117294	MIA 2 A	"	1014-1016	"	"	"
A MC 117295	MIA 3 A	"	1017-1019	"	"	"
A MC 117296	MIA 4 A	"	1020-1022	"	"	"
A MC 117297	MIA 5 A	"	1023-1025	"	"	"
A MC 117298	MIA 6 A	"	1026-1028	"	"	"
A MC 117299	MIA 7 A	"	1029-1031	"	"	"
A MC 117300	MIA 8 A	"	1032-1034	"	"	"
A MC 117301	MIA 9 A	"	1035-1037	"	"	"
A MC 117302	MIA 10 A	"	1038-1040	"	"	"
A MC 117303	MIA 11 A	"	1041-1042	2	"	"
A MC 117304	MIA 12 A	"	1043-1045	1	"	"
A MC 117305	MIA 13 A	"	1046-1048	"	"	"
A MC 117306	MIA 14 A	"	1049-1051	"	"	"

150679

RICHARD J. KENNEDY, COUNTY RECORDER RECORDED IN PIMA COUNTY, AZ.		
DEC 10 '85 - 12 00 PM		
FEE \$	<i>Doc</i>	DKT 7677 PG 1447-
REQ.	<i>Annamay</i>	1454
BY:	<i>J3</i>	


B.L.M.
DEC 19 1985

RECORDS
PIMA COUNTY, ARIZONA

7677 1454

STATE OF ARIZONA }
COUNTY OF PIMA } ss.
Witness my hand and Official Seal.

I hereby certify that the within
instrument was filed for record
in the County State of Arizona



No. 144439
7428 Page 851-854
Date: DEC 12 '84 - 2:00 PM
Request of: Anamax Mining Co
5.00
Fee: 27533
64139
74972
95315

Indexed	Paged	Blotted

FORM 4-13

AFFIDAVIT OF LABOR PERFORMED AND IMPROVEMENTS MADE

Helvetia Group IV and Frijole Group

RECORDED
B.L.M. AZ STATE OFFICE

1983-1984

STATE OF ARIZONA)
) ss.
County of Pima)

DEC 18 1984

7:45 A.M.
PHOENIX, ARIZONA

BERT L. REID, being first duly sworn, deposes and says:

That he is a citizen of the United States of America, is more than twenty-one of age, and resides at 3100 Twin Buttes-Sahuarita Road, Sahuarita, (P.O. Box 1064, Green Valley, Arizona 85614) Pima County, Arizona.

That he is personally acquainted with the mining claims listed on Exhibit A, which is attached hereto and made a part of this affidavit by reference, situated in the Helvetia Mining District of Pima County, Arizona, the location notices and latest amended location notices if any, of which are recorded in the office of the County Recorder of Pima County in the books and at the pages indicated on Exhibit A.

That the said claims are a part of a coherent group of mutually contiguous claims, both patented and unpatented, all of which are held by Anamax Mining Company, an Arizona general partnership, and the same are operated as one group of claims by Anamax Mining Company, owner.

That between the 1st day of September, 1983, and the 1st day of September, 1984, work and improvements worth more than \$ 12,000.00 were done and performed for the benefit of the claims listed on Exhibit A and for all of the component claims in the group. That such work and improvements were done and performed at the expense of Anamax Mining Company and for the purpose of complying with the laws of the United States and the State of Arizona pertaining to assessment work or annual labor. That the value of such work and improvements was more than \$100.00 for each of the claims listed on Exhibit A.

That such work and improvements consisted of the following:

New road construction, road repair, and

460 feet of core drilling and related expenses.

That the men who labored upon such work and improvements were various employees of: Sierrita Mining & Ranching Co. AND Joy Manufacturing Company

Sasabe Star Route Box 25A

707 Boyd Blvd., P.O. Drawer 489

Tucson, Arizona 85736

La Porte, Indiana 46350

who were the contractors employed by Anamax Mining Company for the performance or completion of the described work and improvements.

I certify that the foregoing is a true and correct statement of the work performed and improvements made, to the best of my knowledge and belief.

Bert L. Reid
Bert L. Reid, Land Records Administrator
for ANAMAX MINING COMPANY, Owner
P.O. Box 127
Sahuarita, Arizona 85629

Subscribed and sworn to before me this 6th day of December, 1984.

Maria Deol
Notary Public

My Commission expires:
February 15, 1988

7428 851

Exhibit A

One hundred twenty (120) unpatented lode mining claims situate in the Helvetia Mining District of Pima County, Arizona, the location notices and amended location notices, if any, of which are recorded in the office of the County Recorder of Pima County, Arizona, in the books and at the pages set forth below:

B.L.M. Serial No.	Name of Claim	Book	Page(s)	Sec.	Location Notice Posted	
					G&SR Pima Co. AZ. Twp.	B&M Rge.
A MC 27533 ✓	DOE 1	3366	300	23	18S	15E
A MC 27534 ✓	DOE 2	"	301	"	"	"
A MC 27535 ✓	DOE 3	"	302	"	"	"
A MC 27536 ✓	DOE 4	"	303	"	"	"
A MC 27537 ✓	DOE 5	"	304	26	"	"
A MC 27538 ✓	DOE 6	"	305	"	"	"
A MC 27539 ✓	DOE 7	"	306	"	"	"
A MC 27540 ✓	DOE 8	"	307	"	"	"
A MC 27541 ✓	DOE 9	"	308	"	"	"
A MC 27542 ✓	DOE 10	"	309	"	"	"
A MC 27543 ✓	DOE 11	"	310	"	"	"
A MC 27544 ✓	DOE 12	"	311	"	"	"
A MC 27545 ✓	DOE 13A	3487	172	"	"	"
A MC 27546 ✓	DOE 14A	"	173	"	"	"
A MC 27547 ✓	DOE 15A	"	174	"	"	"
A MC 27548 ✓	DOE 16A	"	175	"	"	"
A MC 27549 ✓	DOE 17A	"	176	"	"	"
A MC 27550 ✓	DOE 18A	"	177	"	"	"
A MC 27551 ✓	DOE 19A	"	178	"	"	"
A MC 27552 ✓	DOE 20A	"	179	"	"	"
A MC 27553 ✓	DOE 21A	"	180	"	"	"
A MC 27554 ✓	DOE 22A	"	181	"	"	"
A MC 27555 ✓	DOE 23	3366	322	"	"	"
A MC 27556 ✓	DOE 24	"	323	"	"	"
A MC 27557 ✓	DOE 25	"	324	"	"	"
A MC 27558 ✓	DOE 26	"	325	"	"	"
A MC 27559 ✓	DOE 27	"	326	"	"	"
A MC 27560 ✓	DOE 28	"	327	"	"	"
A MC 27561 ✓	DOE 29	"	328	"	"	"
A MC 27562 ✓	DOE 30	"	329	"	"	"
A MC 27563 ✓	DOE 31	"	330	"	"	"
A MC 27564 ✓	DOE 32	"	331	"	"	"
A MC 27565 ✓	DOE 33	3363	430	23	"	"
A MC 27566 ✓	DOE 34	"	431	"	"	"
A MC 27567 ✓	PAUL 1	3786	416	34	"	"
A MC 27568 ✓	PAUL 2	"	417	"	"	"
A MC 27569 ✓	PAUL 3	"	418	"	"	"
A MC 27570 ✓	PAUL 4	"	419	"	"	"
A MC 27571 ✓	PAUL 5	"	420	"	"	"
A MC 27572 ✓	PAUL 6	"	421	"	"	"
A MC 27573 ✓	PAUL 7	"	422	"	"	"
A MC 27574 ✓	PAUL 8	"	423	"	"	"
A MC 27575 ✓	PAUL 9	"	424	"	"	"
A MC 27576 ✓	PAUL 10	"	425	"	"	"
A MC 27577 ✓	PAUL 11	"	426	"	"	"
A MC 27578 ✓	PAUL 12	"	427	"	"	"
A MC 27579 ✓	PAUL 13	"	428	"	"	"
A MC 27580 ✓	PAUL 14	"	429	"	"	"
A MC 27581 ✓	PAUL 15	"	430	"	"	"
A MC 27582 ✓	PAUL 16	"	431	"	"	"
A MC 27583 ✓	PAUL 17	"	432	"	"	"
A MC 27584 ✓	PAUL 18	"	433	"	"	"
A MC 27585 ✓	PAUL 19	"	434	"	"	"

RECEIVED
B.L.M. AZ STATE OFFICE
DEC 10 1931
7:45 A.M.
PHOENIX, ARIZONA

Location Notice Posted
G & SR B&M
Pima County, Arizona

B.L.M. Serial No.	Name of Claim	Book	Page(s)	Sec.	Twp.	Rqe.
A MC 27586 ✓	PAUL 20	3786	435	34	18S	15E
A MC 27587 ✓	PAUL 21	"	436	27	"	"
A MC 27588 ✓	PAUL 22	"	437	"	"	"
A MC 27589 ✓	PAUL 23	"	438	"	"	"
A MC 27590 ✓	PAUL 24	"	439	"	"	"
A MC 27591 ✓	PAUL 25	"	440	"	"	"
A MC 27592 ✓	PAUL 26	"	441	"	"	"
A MC 27593 ✓	PAUL 27	"	442	"	"	"
A MC 27594 ✓	PAUL 28	"	443	"	"	"
A MC 27595 ✓	PAUL 29	"	444	"	"	"
A MC 27596 ✓	PAUL 30	"	445	"	"	"
A MC 27597 ✓	PAUL 31	"	446	35	"	"
A MC 27598 ✓	PAUL 32	"	447	"	"	"
A MC 27599 ✓	PAUL 33	"	448	"	"	"
A MC 27600 ✓	PAUL 34	"	449	"	"	"
A MC 27601 ✓	PAUL 35	"	450	"	"	"
A MC 27602 ✓	PAUL 36	"	451	"	"	"
A MC 27603 ✓	PAUL 37	"	452	"	"	"
A MC 27604 ✓	PAUL 38	"	453	"	"	"
A MC 27605 ✓	PAUL 39	"	454	"	"	"
A MC 27606 ✓	PAUL 40	"	455	"	"	"
A MC 27607 ✓	PAUL 41	"	456	"	"	"
A MC 27608 ✓	PAUL 42	"	457	"	"	"
A MC 27609 ✓	PAUL 43	"	458	"	"	"
A MC 27610 ✓	PAUL 44	"	459	"	"	"
A MC 27611 ✓	PAUL 45	"	460	"	"	"
A MC 27612 ✓	PAUL 46	"	461	"	"	"
A MC 27613 ✓	PAUL 47	"	462	"	"	"
A MC 27614 ✓	PAUL 48	"	463	"	"	"
A MC 27615 ✓	PAUL 49	"	464	"	"	"
A MC 27616 ✓	PAUL 50	"	465	"	"	"
A MC 27617 ✓	PAUL 51	"	466	"	"	"
A MC 27619 ✓	PAUL 51/AMENDED	6104	1279-1280	"	"	"
	PAUL 53	3786	468	"	"	"
	PAUL 53/AMENDED	6104	1281-1282	"	"	"
A MC 64139 ✓	PAUL 55A	"	1283-1284	"	"	"
A MC 64140 ✓	PAUL 56A	"	1285-1286	"	"	"
A MC 64141 ✓	PAUL 57A	"	1287-1288	"	"	"
A MC 64142 ✓	PAUL 58A	"	1289-1290	"	"	"
A MC 27625 ✓	PAUL 59	3786	474	"	"	"
	PAUL 59/AMENDED	6104	1291-1292	"	"	"
A MC 27626 ✓	PAUL 60	3786	475	"	"	"
	PAUL 60/AMENDED	6104	1293-1294	"	"	"
A MC 27627 ✓	PAUL 61	3786	476	"	"	"
A MC 27628 ✓	PAUL 62	"	477	"	"	"
A MC 27629 ✓	PAUL 63	"	478	"	"	"
A MC 27630 ✓	PAUL 64	"	479	"	"	"
A MC 27631 ✓	PAUL 65	"	480	"	"	"
A MC 27632 ✓	PAUL 66	"	481	"	"	"
A MC 27633 ✓	PAUL 67	"	482	"	"	"
A MC 27634 ✓	PAUL 68	"	483	"	"	"
A MC 27635 ✓	PAUL 69	"	484	"	"	"
A MC 27636 ✓	PAUL 70	"	485	"	"	"

RECEIVED
B.L.M. AZ STATE OFFICE
DEC 18 1981
7:45 A.M.
PHOENIX, ARIZONA

B.L.M. Serial No.	Name of Claim	Book	Page	Location Notice Poste		
				G & SR B&M		
				Sec.	Twp.	Rge.
<u>A MC 14978</u> ✓	EL FRIJOLI	300	277			
	FRIJOLE/AMENDED	1062	545	24	18S	15E
<u>A MC 14975</u> ✓	IDA D.	314	118			
	IDA D/AMENDED	1062	542	"	"	"
<u>A MC 14974</u> ✓	LYDIA J.	314	119			
	LYDIA J/AMENDED	1062	541	25	"	"
<u>A MC 14973</u> ✓	MICHAEL M.	314	117			
	MICHAEL M/AMENDED	1062	540	"	"	"
<u>A MC 14972</u> ✓	ROSALIND	314	120			
	ROSALAND/AMENDED	1062	539	24	"	"
<u>A MC 14976</u> ✓	D & D #1	759	202			
	D & D #1/AMENDED	1062	543	25	"	"
<u>A MC 14977</u> ✓	D & D #2	759	201			
	D & D II/AMENDED	1062	544	24	"	"
<u>A MC 14979</u> ✓	FRIJOLE II	"	546	"	"	"
<u>A MC 14980</u> ✓	FRIJOLE III	"	547	"	"	"
<u>A MC 14981</u> ✓	FRIJOLE IV	"	548	"	"	"
<u>A MC 14982</u> ✓	FRIJOLE V	"	549	"	"	"
<u>A MC 95315</u> ✓	FRIJOLE VI A	6159	1135-1136	"	"	"
<u>A MC 14984</u> ✓	FRIJOLE VII	1062	551	"	"	"
<u>A MC 14985</u> ✓	FRIJOLE VIII	"	552	"	"	"
<u>A MC 14986</u> ✓	FRIJOLE IX	"	553	"	"	"
<u>A MC 14987</u> ✓	FRIJOLE X	1070	494	25	"	"
<u>A MC 14988</u> ✓	FRIJOLE XI	1454	349	"	"	"
<u>A MC 14989</u> ✓	FRIJOLE XI EXTENSION	"	350	"	"	"

RECEIVED
B.L.M. AZ STATE OFFICE

DEC 18 1984

7:45 A.M.
PHOENIX, ARIZONA

7428


854

STATE OF ARIZONA

COUNTY OF PIMA

Witness my hand and Official Seal.

I hereby certify that the within instrument was filed for record in the County of Pima State of Arizona



Indexed	Paged	Blotted

FORM 4-13

No.

144639 46740

7428

Page 842-850

DEC 12 '84 - 2:00 PM

Date:

Request of:

Anamax Mining Co.

9.00

Fee:

64123

28871

74394

36052

66835

AFFIDAVIT OF LABOR PERFORMED AND IMPROVEMENTS MADE

Helvetia Group III and Mia A Group

1983-1984

RECEIVED B.L.M. AZ STATE OFFICE 99789

DEC 13 1984 2525

7:45 A.M.

11729

PHOENIX, ARIZONA

STATE OF ARIZONA)

ss.

County of Pima)

BERT L. REID, being first duly sworn, deposes and says:

That he is a citizen of the United States of America, is more than twenty-one of age, and resides at 3100 Twin Buttes-Sahuarita Road, Sahuarita, (P.O. Box 1064, Green Valley, Arizona 85614) Pima County, Arizona.

That he is personally acquainted with the mining claims listed on Exhibit A, which is attached hereto and made a part of this affidavit by reference, situated in the Helvetia Mining District of Pima County, Arizona, the location notices and latest amended location notices if any, of which are recorded in the office of the County Recorder of Pima County in the books and at the pages indicated on Exhibit A.

That the said claims are a part of a coherent group of mutually contiguous claims, both patented and unpatented, all of which are held by Anamax Mining Company, an Arizona general partnership, and the same are operated as one group of claims by Anamax Mining Company, owner.

That between the 1st day of September, 1983, and the 1st day of September, 1984, work and improvements worth more than \$42,200.00 were done and performed for the benefit of the claims listed on Exhibit A and for all of the component claims in the group. That such work and improvements were done and performed at the expense of Anamax Mining Company and for the purpose of complying with the laws of the United States and the State of Arizona pertaining to assessment work or annual labor. That the value of such work and improvements was more than \$100.00 for each of the claims listed on Exhibit A.

That such work and improvements consisted of the following:

Road maintenance, drill site preparation, and

1,739 feet of core drilling and related expenses.

That the men who labored upon such work and improvements were various employees of: Sierrita Mining & Ranching Co. AND Joy Manufacturing Company

Sasabe Star Route Box 25A

707 Boyd Blvd., P.O. Drawer 489

Tucson, Arizona 85736

La Porte, Indiana 46350

who were the contractors employed by Anamax Mining Company for the performance or completion of the described work and improvements.

I certify that the foregoing is a true and correct statement of the work performed and improvements made, to the best of my knowledge and belief.

Bert L. Reid

Bert L. Reid, Land Records Administrator for ANAMAX MINING COMPANY, Owner P.O. Box 127 Sahuarita, Arizona 85629

Subscribed and sworn to before me this 5th day of December,

19 84

Maria Deal

Notary Public

My Commission expires:

February 15, 1988

7428

842

Exhibit A

Four hundred twenty two (422) unpatented lode mining claims situate in the Helvetia Mining District of Pima County, Arizona, the location notices and amended location notices, if any, of which are recorded in the office of the County Recorder of Pima County, Arizona, in the books and at the pages set forth below:

B.L.M. Serial No.	Name of Claim	Book	Page(s)	Location Notice Posted:		
				G & SR B&M		
				Pima County, Arizona		
			Sec.	Twp.	Rge	
✓ A MC 2196	SANTA RITA FRACTION	2148	510			
	SANTA RITA FRACTION/AMENDED	5436	803	25	18S	15E
✓ A MC 46740	SANTA RITA #1	2148	520	30	"	16E
✓ A MC 46741	SANTA RITA #2	"	521	"	"	"
✓ A MC 46742	SANTA RITA #3	"	522	"	"	"
✓ A MC 46743	SANTA RITA #4	"	523	"	"	"
✓ A MC 46744	SANTA RITA #5	"	524	"	"	"
✓ A MC 46745	SANTA RITA #6	"	525	"	"	"
✓ A MC 46746	SANTA RITA #7	"	526	"	"	"
✓ A MC 46747	SANTA RITA #8A	2170	436	"	"	"
✓ A MC 46748	SANTA RITA #9	2148	528	"	"	"
✓ A MC 46749	SANTA RITA #10	"	529	"	"	"
✓ A MC 46750	SANTA RITA #11	"	530	31	"	"
✓ A MC 46751	SANTA RITA #12	"	531	36	"	15E
✓ A MC 46752	SANTA RITA #13	"	532	25	"	"
✓ A MC 46753	SANTA RITA #14	"	533	36	"	"
✓ A MC 46754	SANTA RITA #15	"	534	"	"	"
✓ A MC 46755	SANTA RITA #16	"	535	31	"	16E
✓ A MC 46756	SANTA RITA #17	"	536	"	"	"
✓ A MC 46757	SANTA RITA #18	"	537	"	"	"
✓ A MC 46758	SANTA RITA #19	"	538	"	"	"
✓ A MC 46759	SANTA RITA #20	"	539	"	"	"
✓ A MC 46760	SANTA RITA #21	"	540	"	"	"
✓ A MC 46761	SANTA RITA #22	"	541	"	"	"
✓ A MC 46762	SANTA RITA #23	"	542	"	"	"
✓ A MC 46763	SANTA RITA #24	"	543	"	"	"
✓ A MC 46764	SANTA RITA #25	"	544	"	"	"
✓ A MC 46765	SANTA RITA #26	"	545	36	"	15E
✓ A MC 46766	SANTA RITA #27	"	546	"	"	"
✓ A MC 46767	SANTA RITA #28	"	547	"	"	"
✓ A MC 46768	SANTA RITA #29	"	548	"	"	"
✓ A MC 46769	SANTA RITA #30	"	549	"	"	"
✓ A MC 46770	SANTA RITA #31	"	550	"	"	"
✓ A MC 46771	CATALINA #1	"	518	30	"	16E
✓ A MC 46772	CATALINA #2	"	517	"	"	"
✓ A MC 46773	CATALINA #3	"	516	"	"	"
✓ A MC 46774	CATALINA #4	"	515	"	"	"
✓ A MC 46775	CATALINA #5A	2170	437	"	"	"
✓ A MC 46776	CATALINA #6A	"	435	"	"	"
✓ A MC 46777	CATALINA #7	2148	512	"	"	"
✓ A MC 46778	CATALINA #8	"	511	"	"	"
✓ A MC 64123	CACTUS	6104	1251-1252	36	"	15E
✓ A MC 28871	SANTA RITA WEDGE	5901	1379	31	"	16E
✓ A MC 74394	ADOLPH LEWISOHN	710	346	30	"	"
✓ A MC 74395	ADOLPH LEWISOHN	936	419	"	"	"
✓ A MC 74396	ROSEMONT	710	347	"	"	"
✓ A MC 74397	ROSEMONT	936	418	"	"	"
✓ A MC 74398	ALBERT STEINFELD	710	348	"	"	"
✓ A MC 74399	ALBERT STEINFELD	936	427	"	"	"
✓ A MC 74400	HUGH YOUNG	712	108	"	"	"
✓ A MC 74401	HUGH YOUNG	936	422	"	"	"
✓ A MC 74402	ETHEL	712	109	"	"	"
✓ A MC 74403	ALBERT	712	110	"	"	"
✓ A MC 46779	FRED BENNETT	936	425	"	"	"
✓ A MC 46780	FRED BENNETT	712	107	"	"	"
	FRED BENNETT/AMENDED	2110	262	"	"	"
✓ A MC 74404	ROSEMONT #1	908	504	31	"	"

RECEIVED
B.L.M. AZ STATE OFFICE
DEC 18 1981
7:45 A.M.
PHOENIX, ARIZONA

Location Notice Poste
G & SR B&M
Pima County, Arizona
Sec. Twp. Rge.

B.L.M.
Serial No.

Name of Claim

Book Page

B.L.M. Serial No.	Name of Claim	Book	Page	Sec.	Twp.	Rge.
✓A MC 74405	ROSEMONT #2	908	501	31	18S	16E
✓A MC 74406	ROSEMONT #3	"	503	"	"	"
✓A MC 74407	ROSEMONT #4	"	499	"	"	"
✓A MC 74408	ROSEMONT #7	936	421	30	"	"
✓A MC 74409	ROSEMONT #8	"	423	"	"	"
✓A MC 46781	ROSEMONT #9	"	424	"	"	"
	ROSEMONT #9/AMENDED	2078	466	"	"	"
✓A MC 46782	ROSEMONT #11	936	420	"	"	"
✓A MC 46783	ROSEMONT 11-A	2078	458	"	"	"
✓A MC 46784	ROSEMONT #12	936	431	"	"	"
	ROSEMONT #12/AMENDED	2078	467	"	"	"
✓A MC 46785	ROSEMONT #13	936	434	"	"	"
	ROSEMONT #13/AMENDED	2078	468	"	"	"
✓A MC 74410	ROSEMONT #14	936	428	"	"	"
✓A MC 46786	ROSEMONT #15	"	429	"	"	"
	ROSEMONT #15/AMENDED	2078	469	"	"	"
✓A MC 46787	ROSEMONT #16	936	430	"	"	"
	ROSEMONT #16/AMENDED	2078	470	"	"	"
✓A MC 46788	ROSEMONT #17	936	432	"	"	"
	ROSEMONT #17/AMENDED	2078	471	"	"	"
✓A MC 46789	ROSEMONT #18	936	433	"	"	"
	ROSEMONT #18/AMENDED	2078	472	"	"	"
✓A MC 74411	ROSEMONT # 19	964	200	31	"	"
✓A MC 74413	ROSEMONT #20	908	500	"	"	"
✓A MC 74412	ROSEMONT # 20	964	201	"	"	"
✓A MC 46790	ROSEMONT 21	"	202	"	"	"
	ROSEMONT #21/AMENDED	2078	473	29	"	"
✓A MC 74414	ROSEMONT # 22	964	203	31	"	"
✓A MC 74415	ROSEMONT # 23	908	497	"	"	"
✓A MC 74416	ROSEMONT #24	"	498	"	"	"
✓A MC 74417	ROSEMONT #25	"	502	"	"	"
✓A MC 74418	RX	936	426	30	"	"
✓A MC 46791	FRED BENNETT FRACTION	2022	338	"	"	"
✓A MC 36052	NARAGANSETT EXTENSION #1	937	372	19	"	"
✓A MC 36053	NARAGANSETT EXT #2	"	373	"	"	"
✓A MC 36054	NARAGANSETT EXTENSION #3	"	374	"	"	"
✓A MC 36055	NARAGANSETT EXTENSION #4	"	375	"	"	"
✓A MC 36056	NARAGANSETT EXTENSION #5	"	376	30	"	"
✓A MC 36057	NARAGANSETT EXTENSION #6	"	377	"	"	"
✓A MC 36058	NARAGANSETT EXTENSION #7	"	378	"	"	"
✓A MC 36059	NARAGANSETT EXTENSION #8	"	379	"	"	"
✓A MC 36060	NARRAGANSETT EXT. NO. 9	2020	358	"	"	"
✓A MC 46792	LAST CHANCE NO 1/RELOCATION	2929	207	36	"	15E
✓A MC 46793	LAST CHANCE NO 2/RELOCATION	"	208	"	"	"
✓A MC 46794	LAST CHANCE NO 3/RELOCATION	"	209	"	"	"
✓A MC 46795	MERCHANT (MINE)	DD	284	25	"	"
✓A MC 46796	CAVE	NN	555	"	"	"
✓A MC 46797	TAILOR	"	556	"	"	"
✓A MC 46798	WEDGE.	821	393	"	"	"
✓A MC 46799	WEDGE NO 2	897	182	"	"	"
✓A MC 46800	STRIP	821	391	30	"	16E
✓A MC 46801	CUBA FRACTION	2022	342	25	"	15E
✓A MC 2197	CUSHING FRACTION	"	344	"	"	"
	CUSHING FRACTION/AMENDED	5436	805	"	"	"
✓A MC 46802	PATRICK HENRY FRACTION/ RELOCATION	3486	103	30	"	16E
✓A MC 2198	YORK FRACTION	2022	340	"	"	"
	YORK FRACTION/AMENDED	5436	804	"	"	"
✓A MC 46803	R. G. INGERSOLL FRACTION	2110	265	19	"	"
✓A MC 46804	DAYLIGHT FRACTION	"	266	30	"	"
✓A MC 36086	GUNSITE 1-A	1980	353	"	"	"
✓A MC 36087	GUNSITE NO 2	1941	339	"	"	"
	GUNSITE NO. 2/AMENDED	1980	354	19	"	"

RECEIVED
B.L.M. AZ STATE OFFICE

7428 844

DEC 18 1934

7:45 A.M.
PHOENIX, ARIZONA

B.L.M.

Serial No.	Name of Claim	Book	Page(s)	Sec.	Twp.	Rge.
A MC 36088	GUNSITE NO 3	1941	340	19	18S	16E
A MC 36090	GUNSITE 5A	2022	341	"	"	"
A MC 36103	GUNSITE NO.17	1941	354	31	"	"
A MC 36104	GUNSITE NO. 18	"	355	"	"	"
A MC 36105	GUNSITE NO. 19	"	356	"	"	"
A MC 36106	GUNSITE NO. 20	"	357	"	"	"
A MC 36107	GUNSITE NO. 21	"	358	32	"	"
A MC 36108	GUNSITE NO. 22	"	359	31	"	"
A MC 36109	GUNSIGHT NO. 23	1967	324	"	"	"
	GUNSIGHT NO. 23/AMENDED	2022	343	"	"	"
A MC 36110	GUNSITE NO 24	1943	14	"	"	"
	GUNSITE #24/AMENDED	1980	355	"	"	"
A MC 36111	GUNSITE NO. 25	1943	15	"	"	"
A MC 36112	GUNSITE NO. 26	"	16	"	"	"
A MC 36113	GUNSITE NO. 27	"	13	"	"	"
A MC 36114	GUNSIGHT NO. 28	1967	325	"	"	"
A MC 36115	GUNSIGHT NO. 29	"	326	"	"	"
A MC 36116	GUNSIGHT NO. 30	"	327	"	"	"
A MC 36117	GUNSIGHT NO. 31	"	328	"	"	"
A MC 36118	GUNSIGHT NO. 32	"	329	"	"	"
A MC 36119	GUNSIGHT NO. 33	"	330	"	"	"
A MC 36120	GUNSIGHT NO. 34	"	331	"	"	"
A MC 36121	GUNSIGHT NO. 35	"	332	"	"	"
A MC 36122	GUNSIGHT NO. 36	"	333	"	"	"
A MC 36123	GUNSIGHT NO. 37	"	334	"	"	"
A MC 36124	GUNSIGHT NO. 38	"	335	"	"	"
A MC 36125	GUNSIGHT NO. 39	"	336	"	"	"
A MC 36126	GUNSIGHT NO. 40	"	337	"	"	"
A MC 36127	GUNSIGHT NO. 41	"	338	6	19S	"
A MC 36128	GUNSIGHT NO. 42	"	339	"	"	"
A MC 36129	GUNSIGHT NO. 43	"	340	36	18S	15E
A MC 36130	GUNSIGHT 44	1994	152	"	"	"
	GUNSIGHT 44/AMENDED	6420	1007-1008	1	19S	15E
A MC 36131	GUNSIGHT #45	1994	153	"	"	"
	GUNSIGHT #45/AMENDED	6420	1009-1010	1	"	"
A MC 36132	GUNSIGHT #46	1994	154	36	18S	"
A MC 36133	GUNSIGHT #47	"	155	"	"	"
A MC 36134	GUNSIGHT #48	"	156	"	"	"
A MC 36135	GUNSIGHT #49	"	157	"	"	"
A MC 36136	GUNSIGHT #50	"	158	"	"	"
	GUNSIGHT NO. 50/AMENDED	2078	464	"	"	"
A MC 2199	TRAVIS #1	1983	253	"	"	"
	TRAVIS #1/SECOND AMENDED	5436	806	30	"	16E
A MC 46805	TRAVIS #2	1983	254	"	"	"
	TRAVIS #2/AMENDED	2078	465	"	"	"
A MC 46806	TRAVIS #3	1983	255	"	"	"
A MC 46807	TRAVIS #4	"	256	"	"	"
	TRAVIS #4/AMENDED	2170	455	31	"	"
A MC 46808	TRAVIS #5	1983	257	"	"	"
A MC 46809	TRAVIS #6	"	258	29	"	"
A MC 64124	TRAVIS #7	6104	1253-1254	30	"	"
A MC 36064	FALLS NO. 2	2051	263	25	"	15E
A MC 36065	FALLS NO. 3	2110	267	"	"	"
A MC 36066	FALLS NO. 4	"	268	"	"	"
A MC 36067	PERRY NO. 1	2112	11	"	"	"
A MC 36068	PERRY #2	"	12	"	"	"
A MC 36069	PERRY #3	"	13	"	"	"
A MC 36070	PERRY #4	"	14	"	"	"
A MC 36071	PERRY # 5	"	15	"	"	"
A MC 36072	PERRY #6	"	16	"	"	"
	PERRY #6/AMENDED	2148	519	"	"	"
A MC 36073	PERRY #7	2112	17	"	"	"
A MC 36074	PERRY #8	"	18	"	"	"
A MC 36075	PERRY #9	"	19	"	"	"
A MC 36076	PERRY #10	"	20	"	"	"
A MC 36077	PERRY #11	"	21	"	"	"
A MC 36078	PERRY #12	"	22	"	"	"
A MC 36079	PERRY #13	"	23	"	"	"

RECEIVED

B.L.M. AZ STATE OFFICE

B.L.M. Serial No.	Name of Claim	Book	Page(s)	Sec.	Twp.	Rge.
A MC 36080	PERRY #14	2112	24			
A MC 36081	PERRY #14/AMENDED	2139	440	36	18S	15E
A MC 36082	PERRY #15	2112	25			
A MC 36083	PERRY #15/AMENDED	2139	441	"	"	"
A MC 36084	PERRY #16	2112	26	"	"	"
A MC 36085	PERRY #17	"	27	"	"	"
A MC 36085	PERRY #18	"	28	"	"	"
A MC 36085	PERRY #18/AMENDED	2139	442	"	"	"
A MC 36085	PERRY #19	2112	29	"	"	"
A MC 36085	PERRY #19/AMENDED	2139	443	"	"	"
A MC 64125	FOX #1	2705	63			
A MC 64126	FOX #1/AMENDED	6104	1255-1256	1	19S	"
A MC 64127	FOX #2	2705	64			
A MC 64127	FOX #2/AMENDED	6104	1257-1258	"	"	"
A MC 64128	FOX #3	2705	65			
A MC 64128	FOX #3/AMENDED	6104	1259-1260	"	"	"
A MC 64129	FOX #4	2705	66			
A MC 64129	FOX #4/AMENDED	6104	1261-1262	2	"	"
A MC 64130	FOX #5	2705	67			
A MC 64130	FOX #5/AMENDED	6104	1263-1264	36	18S	"
A MC 64131	FOX #6A	"	1265-1266	35	"	"
A MC 64132	FOX #7	2705	69			
A MC 64132	FOX #7/AMENDED	6104	1267-1268	"	"	"
A MC 64133	FOX #12	2705	74			
A MC 64133	FOX #12/AMENDED	6104	1269-1270	2	19S	"
A MC 64133	FOX #13	2705	75			
A MC 64133	FOX #13/AMENDED	6104	1271-1272	"	"	"
A MC 66835	KENT #1 LONG JOHN	1936	245	30	18S	16E
A MC 66836	KENT #2 PATRICIA C.	"	246	"	"	"
A MC 66837	KENT #3 LITTLE JOE	"	247	"	"	"
A MC 66838	BELLE OF ROSEMONT	2571	125			
A MC 66838	BELLE OF ROSEMONT/AMENDED	6216	999-1000	29	"	"
A MC 99823	TECKY	"	997-998	"	"	"
A MC 25257	WASP 52	3786	52			
A MC 25258	WASP 52/AMENDED	6216	955-956	"	"	"
A MC 25259	WASP 53	3786	53			
A MC 25259	WASP 53/AMENDED	6216	957-958	"	"	"
A MC 25260	WASP 54	3786	54			
A MC 25260	WASP 55	"	55	31	"	"
A MC 25264	WASP 60	"	59			
A MC 25265	WASP 60/AMENDED	6216	959-960	32	"	"
A MC 25265	WASP 61	3786	60			
A MC 25265	WASP 61/AMENDED	6216	961-962	"	"	"
A MC 99817	WASP 62A	"	963-964	29	"	"
A MC 99818	WASP 63A	"	965-966	"	"	"
A MC 25268	WASP 101	3786	63	32	"	"
A MC 25269	WASP 102	"	64	"	"	"
A MC 25270	WASP 103	"	65	"	"	"
A MC 25271	WASP 104	"	66	"	"	"
A MC 25272	WASP 105	"	67	"	"	"
A MC 25273	WASP 106	"	68	"	"	"
A MC 25274	WASP 107	"	69	"	"	"
A MC 25295	WASP 201	"	90	"	"	"
A MC 25296	WASP 202	"	91	"	"	"
A MC 25297	WASP 203	"	92	"	"	"
A MC 25298	WASP 204	"	93	"	"	"
A MC 25299	WASP 205	"	94	"	"	"
A MC 25300	WASP 206	"	95	"	"	"
A MC 25301	WASP 207	"	96	"	"	"
A MC 25302	WASP 208	"	97	"	"	"
A MC 25303	WASP 209	"	98	"	"	"
A MC 25304	WASP 210	"	99	"	"	"
A MC 25305	WASP 211	"	100	"	"	"
A MC 25306	WASP 212	"	101	"	"	"
A MC 25307	WASP 213	"	102	"	"	"
A MC 25308	WASP 214	"	103	"	"	"
A MC 25309	WASP 215	"	104	"	"	"
A MC 25310	WASP 216	"	105	"	"	"
A MC 25311	WASP 217	"	106	"	"	"
A MC 25312	WASP 218	"	107	"	"	"
A MC 99819	WASP 219A	6216	967-968	29	"	"
A MC 99820	WASP 220A	"	969-970	"	"	"
A MC 99821	WASP 221A	"	971-972	"	"	"
A MC 99822	WASP 222A	"	973-974	"	"	"
A MC 25337	WASP 301	3786	132	33	"	"
A MC 25338	WASP 302	"	133	"	"	"

RECEIVED
B.L.M. AZ STATE OFFICE

DEC 18 1981

7:45 A.M.
PHOENIX, ARIZONA

B.L.M. Serial No.	Name of Claim	Book	Page(s)	Sec.	Twp.	Rge.
A MC 25339	WASP 303	3786	134	33	18S	16E
A NC 25340	WASP 304	"	135	"	"	"
A MC 25341	WASP 305	"	136	"	"	"
A MC 25342	WASP 306	"	137	"	"	"
A MC 25343	WASP 307	"	138	"	"	"
A MC 25344	WASP 308	"	139	"	"	"
A MC 25345	WASP 309	"	140	"	"	"
A MC 25346	WASP 310	"	141	"	"	"
A MC 25347	WASP 311	"	142	"	"	"
A MC 25348	WASP 312	"	143	"	"	"
A MC 25349	WASP 313	"	144	"	"	"
A MC 25350	WASP 314	"	145	"	"	"
A MC 25351	WASP 315	"	146	"	"	"
A MC 25352	WASP 316	"	147	"	"	"
A MC 25353	WASP 317	"	148	"	"	"
A MC 25354	WASP 318	"	149	"	"	"
A MC 25355	WASP 319	"	150	"	"	"
	WASP 319/AMENDED	6216	975-976	"	"	"
A MC 25356	WASP 320	3786	151	"	"	"
A MC 25357	WASP 321	"	152	"	"	"
	WASP 321/AMENDED	6216	977-978	28	"	"
A MC 25358	WASP 322	3786	153	"	"	"
A MC 25359	WASP 323	"	154	"	"	"
	WASP 323/AMENDED	6216	979-980	"	"	"
A MC 25360	WASP 324	3786	155	"	"	"
A MC 25361	WASP 325	"	156	"	"	"
	WASP 325/AMENDED	6216	981-982	"	"	"
A MC 25362	WASP 326	3786	157	"	"	"
A MC 25363	WASP 327	"	158	"	"	"
	WASP 327/AMENDED	6216	983-984	"	"	"
A MC 25364	WASP 328	3786	159	"	"	"
A MC 25365	WASP 329	"	160	"	"	"
	WASP 329/AMENDED	6216	985-986	"	"	"
A MC 25366	WASP 330	3786	161	"	"	"
A MC 25367	WASP 331	"	162	"	"	"
	WASP 331/AMENDED	6216	987-988	"	"	"
A MC 25368	WASP 332	3786	163	"	"	"
A MC 25369	WASP 333	"	164	"	"	"
	WASP 333/AMENDED	6216	989-990	"	"	"
A MC 25370	WASP 334	3786	165	"	"	"
A MC 25371	WASP 335	"	166	"	"	"
	WASP 335/AMENDED	6216	991-992	"	"	"
A MC 25372	WASP 336	3786	167	"	"	"
A MC 25373	WASP 337	"	168	"	"	"
	WASP 337/AMENDED	6216	993-994	"	"	"
A MC 25374	WASP 338	3786	169	"	"	"
A MC 25415	WASP 401	"	210	33	"	"
A MC 25416	WASP 402	"	211	"	"	"
A MC 25417	WASP 403	"	212	"	"	"
A MC 25418	WASP 404	"	213	"	"	"
A MC 25419	WASP 405	"	214	"	"	"
A MC 25420	WASP 406	"	215	"	"	"
A MC 25421	WASP 407	"	216	"	"	"
A MC 25422	WASP 408	"	217	"	"	"
A MC 25423	WASP 409	"	218	"	"	"
A MC 25424	WASP 410	"	219	"	"	"
A MC 25425	WASP 411	"	220	"	"	"
A MC 25426	WASP 412	"	221	"	"	"
A MC 25427	WASP 413	"	222	"	"	"
A MC 25428	WASP 414	"	223	"	"	"
A MC 25429	WASP 415	"	224	"	"	"
A MC 25430	WASP 416	"	225	"	"	"
A MC 25431	WASP 417	"	226	"	"	"
A MC 25432	WASP 418	"	227	"	"	"
A MC 25433	WASP 419	"	228	"	"	"
A MC 25434	WASP 420	"	229	"	"	"
A MC 25435	WASP 421	"	230	28	"	"
A MC 25436	WASP 422	"	231	"	"	"
A MC 25437	WASP 423	"	232	"	"	"
A MC 25438	WASP 424	"	233	"	"	"
A MC 25439	WASP 425	"	234	"	"	"
A MC 25440	WASP 426	"	235	"	"	"

RECEIVED
B.L.M. AZ STATE OFFICE

DEC 18 1984

7:45 A.M.
PHOENIX, ARIZONA

B.L.M. Serial No.	Name of Claim	Book	Page(s)	Sec.	Twp.	Rge.
A MC 25441	WASP 427	3786	236	28	18S	16E
A MC 25442	WASP 428	"	237	"	"	"
A MC 25443	WASP 429	"	238	"	"	"
A MC 25444	WASP 430	"	239	"	"	"
A NC 25445	WASP 431	"	240	"	"	"
A MC 25446	WASP 432	"	241	"	"	"
A MC 25447	WASP 433	"	242	"	"	"
A MC 25448	WASP 434	"	243	"	"	"
A MC 25449	WASP 435	"	244	"	"	"
A MC 25450	WASP 436	"	245	"	"	"
A MC 25451	WASP 437	"	246	"	"	"
A MC 25452	WASP 438	"	247	"	"	"
A MC 25487	WASP 501	"	282	34	"	"
A MC 25488	WASP 502	"	283	"	"	"
A MC 25489	WASP 503	"	284	"	"	"
A MC 25490	WASP 504	"	285	"	"	"
A MC 25491	WASP 505	"	286	"	"	"
A MC 25492	WASP 506	"	287	"	"	"
A MC 25493	WASP 507	"	288	"	"	"
A MC 25494	WASP 508	"	289	"	"	"
A MC 25495	WASP 509	"	290	"	"	"
A MC 25496	Wasp 510	"	291	"	"	"
A MC 25497	WASP 511	"	292	"	"	"
A MC 25498	WASP 512	"	293	"	"	"
A MC 25499	WASP 513	"	294	"	"	"
A MC 25500	WASP 514	"	295	"	"	"
A MC 25501	WASP 515	"	296	"	"	"
A MC 25502	WASP 516	"	297	"	"	"
A MC 25503	WASP 517	"	298	"	"	"
A MC 25504	WASP 518	"	299	"	"	"
A MC 25505	WASP 519	"	300	"	"	"
A MC 25506	WASP 520	"	301	"	"	"
A MC 25507	WASP 521	"	302	27	"	"
A MC 25508	WASP 522	"	303	"	"	"
A MC 25509	WASP 523	"	304	"	"	"
A MC 25510	WASP 524	"	305	"	"	"
A MC 25511	WASP 525	"	306	"	"	"
A MC 25512	WASP 526	"	307	"	"	"
A MC 25513	WASP 527	"	308	"	"	"
A MC 25514	WASP 528	"	309	"	"	"
A MC 25515	WASP 529	"	310	"	"	"
A MC 25516	WASP 530	"	311	"	"	"
A MC 25517	WASP 531	"	312	"	"	"
A MC 25518	WASP 532	"	313	"	"	"
A MC 25519	WASP 533	"	314	"	"	"
A MC 25520	WASP 534	"	315	"	"	"
A MC 25521	WASP 535	"	316	"	"	"
A MC 25522	WASP 536	"	317	"	"	"
A MC 25523	WASP 537	"	318	"	"	"
A MC 25524	WASP 538	"	319	"	"	"
A MC 25565	WASP 601	"	360	34	"	"
A MC 25566	WASP 602	"	361	"	"	"
A MC 25567	WASP 603	"	362	"	"	"
A MC 25568	WASP 604	"	363	"	"	"
A MC 25569	WASP 605	"	364	"	"	"
A MC 25570	WASP 606	"	365	"	"	"
A MC 25571	WASP 607	"	366	"	"	"
A MC 25572	WASP 608	"	367	"	"	"
A MC 25573	WASP 609	"	368	"	"	"
A MC 25574	WASP 610	"	369	"	"	"
A MC 25575	WASP 611	"	370	"	"	"
A MC 25576	WASP 612	"	371	"	"	"

RECEIVED
B.L.M. AZ STATE OFFICE

DEC 18 1984

7:45 A.M.
PHOENIX, ARIZONA

B.L.M. Serial No.	Name of Claim	Book	Page(s)	Sec.	Twp.	Rge.
✓ A MC 25577	WASP 613	3786	372	34	18S	16E
✓ A MC 25578	WASP 614	"	373	"	"	"
✓ A MC 25579	WASP 615	"	374	"	"	"
✓ A MC 25580	WASP 616	"	375	"	"	"
✓ A MC 25581	WASP 617	"	376	"	"	"
✓ A MC 25582	WASP 618	"	377	"	"	"
✓ A MC 25583	WASP 619	"	378	"	"	"
✓ A MC 25584	WASP 620	"	379	"	"	"
✓ A MC 25585	WASP 621	"	380	27	"	"
✓ A MC 25586	WASP 622	"	381	"	"	"
✓ A MC 25587	WASP 623	"	382	"	"	"
✓ A MC 25588	WASP 624	"	383	"	"	"
✓ A MC 25589	WASP 625	"	384	"	"	"
✓ A MC 25590	WASP 626	"	385	"	"	"
✓ A MC 25591	WASP 627	"	386	"	"	"
✓ A MC 25592	WASP 628	"	387	"	"	"
✓ A MC 25593	WASP 629	"	388	"	"	"
✓ A MC 25594	WASP 630	"	389	"	"	"
✓ A MC 25595	WASP 631	"	390	"	"	"
✓ A MC 25596	WASP 632	"	391	"	"	"
✓ A MC 25597	WASP 633	"	392	"	"	"
✓ A MC 25598	WASP 634	"	393	"	"	"
✓ A MC 25599	WASP 635	"	394	"	"	"
✓ A MC 25600	WASP 636	"	395	"	"	"
✓ A MC 99789	FALCON 1A	6216	899-900	29	"	"
✓ A MC 99790	FALCON 2A	"	901-902	"	"	"
✓ A MC 99791	FALCON 3A	"	903-904	"	"	"
✓ A MC 99792	FALCON 4A	"	905-906	"	"	"
✓ A MC 99793	FALCON 5A	"	907-908	"	"	"
✓ A MC 99794	FALCON 6A	"	909-910	"	"	"
✓ A MC 99795	FALCON 7A	"	911-912	"	"	"
✓ A MC 99796	FALCON 8A	"	913-914	"	"	"
✓ A MC 99797	FALCON 9A	"	915-916	"	"	"
✓ A MC 99798	FALCON 10A	"	917-918	"	"	"
✓ A MC 99799	FALCON 11A	"	919-920	"	"	"
✓ A MC 99800	FALCON 12A	"	921-922	"	"	"
✓ A MC 99801	FALCON 13A	"	923-924	"	"	"
✓ A MC 99802	FALCON 14A	"	925-926	"	"	"
✓ A MC 99803	FALCON 15A	"	927-928	"	"	"
✓ A MC 99804	FALCON 16A	"	929-930	"	"	"
✓ A MC 99805	FALCON 17A	"	931-932	"	"	"
✓ A MC 99806	FALCON 18A	"	933-934	"	"	"
✓ A MC 99807	FALCON 19A	"	935-936	"	"	"
✓ A MC 99808	FALCON 20A	"	937-938	"	"	"
✓ A MC 99809	FALCON 21A	"	939-940	"	"	"
✓ A MC 99810	FALCON 22A	"	941-942	"	"	"
✓ A MC 99811	FALCON 27A	"	943-944	"	"	"
✓ A MC 99812	FALCON 28A	"	945-946	"	"	"
✓ A MC 99813	FALCON 29A	"	947-948	"	"	"
✓ A MC 99814	FALCON 30A	"	949-950	"	"	"
✓ A MC 99815	FALCON 31A	"	951-952	"	"	"
✓ A MC 99816	FALCON 32A	"	953-954	"	"	"
✓ A MC 64134	CLOUD REST	SS	511			
✓ A MC 64135	CLOUD REST/AMENDED	6104	1273-1274	36	18S	15E
✓ A MC 64136	BIG WINDY	5406	876	1	19S	"
✓ A MC 64137	BIG WINDY FRACTION	"	877	"	"	"
✓ A MC 64138	BLUE WING	SS	581	36	18S	"
✓ A MC 36137	CLOUD REST NO.1	B-B-B	277			
✓ A MC 36138	CLOUD REST NO.1/AMENDED	6104	1275-1276	"	"	"
✓ A MC 36139	WILLIAMS FOLLY	5406	878	"	"	"
✓ A MC 36138	WILLIAMS FOLLY #2	"	879	"	"	"
✓ A MC 36139	WILLIAMS FOLLY #3	"	880	"	"	"
✓ A MC 36139	WILLIAMS FOLLY #3/AMENDED	6104	1277-1278	"	"	"

RECEIVED
B.L.M. AZ STATE OFFICE

DEC 18 1984

7:45 A.M.
PHOENIX, ARIZONA

Location Notice Posted:

G & SR B&M

Pima County, Arizona

B.L.M. Serial No.	Name of Claim	Book	Page	Sec.	Twp.	Rge.
✓ A MC 117293	MIA 1 A	6420	1011-1013	1	19S	15E
✓ A MC 117294	MIA 2 A	"	1014-1016	"	"	"
✓ A MC 117295	MIA 3 A	"	1017-1019	"	"	"
✓ A MC 117296	MIA 4 A	"	1020-1022	"	"	"
✓ A MC 117297	MIA 5 A	"	1023-1025	"	"	"
✓ A MC 117298	MIA 6 A	"	1026-1028	"	"	"
✓ A MC 117299	MIA 7 A	"	1029-1031	"	"	"
✓ A MC 117300	MIA 8 A	"	1032-1034	"	"	"
✓ A MC 117301	MIA 9 A	"	1035-1037	"	"	"
✓ A MC 117302	MIA 10 A	"	1038-1040	"	"	"
✓ A MC 117303	MIA 11 A	"	1041-1042	2	"	"
✓ A MC 117304	MIA 12 A	"	1043-1045	1	"	"
✓ A MC 117305	MIA 13 A	"	1046-1048	"	"	"
✓ A MC 117306	MIA 14 A	"	1049-1051	"	"	"

RECEIVED
B.L.M. AZ STATE OFFICE

DEC 10 1984

7:45 A.M.
PHOENIX, ARIZONA

7428

850

AFFIDAVIT OF LABOR PERFORMED AND IMPROVEMENTS MADE

Helvetia Group IV

1982-1983

27533
64139

STATE OF ARIZONA)
) ss.
County of Pima)

BERT L. REID, being first duly sworn, deposes and says:

bsw

That he is a citizen of the United States of America, is more than twenty-one of age, and resides at 3100 Twin Buttes-Sahuarita Road, Sahuarita, (P.O. Box 1064, Green Valley, Arizona 85614) Pima County, Arizona.

That he is personally acquainted with the mining claims listed on Exhibit A, which is attached hereto and made a part of this affidavit by reference, situated in the Helvetia Mining District of Pima County, Arizona, the location notices and latest amended location notices if any, of which are recorded in the office of the County Recorder of Pima County in the books and at the pages indicated on Exhibit A.

That the said claims are a part of a coherent group of mutually contiguous claims, both patented and unpatented, all of which are held by Anamax Mining Company, an Arizona general partnership, and the same are operated as one group of claims by Anamax Mining Company, owner.

That between the 1st day of September, 1982, and the 1st day of September, 1983, work and improvements worth more than \$10,200.00 were done and performed for the benefit of the claims listed on Exhibit A and for all of the component claims in the group. That such work and improvements were done and performed at the expense of Anamax Mining Company and for the purpose of complying with the laws of the United States and the State of Arizona pertaining to assessment work or annual labor. That the value of such work and improvements was more than \$100.00 for each of the claims listed on Exhibit A.

That such work and improvements consisted of the following:

Road construction, drill site construction, and 1,075 feet of

noncore drilling and related expenses.

That the men who labored upon such work and improvements were various employees of: Sierrita Mining & Ranching Co. AND B-J Drilling Company

Sasabe Star Route Box 25A

P.O. Box 815

Tucson, Arizona 85736

Benson, Arizona 85602

who were the contractors employed by Anamax Mining Company for the performance or completion of the described work and improvements.

I certify that the foregoing is a true and correct statement of the work performed and improvements made, to the best of my knowledge and belief.

Bert L. Reid

Bert L. Reid, Land Records Administrator
for ANAMAX MINING COMPANY, Owner
P.O. Box 127
Sahuarita, Arizona 85629

Subscribed and sworn to before me this 2nd day of November, 1983.

Maria Deal
Notary Public

My Commission expires:
February 15, 1984

7160-599

RECEIVED
RIM AZ STATE OFFICE

DEC 06 1983

7:45 A.M.
PHOENIX, ARIZONA

Exhibit A

One hundred two (102) unpatented lode mining claims situate in the Helvetia Mining District of Pima County, Arizona, the location notices and amended location notices, if any, of which are recorded in the office of the County Recorder of Pima County, Arizona, in the books and at the pages set forth below:

B.L.M. Serial No.	Name of Claim	Book	Page(s)	Sec.	Location Notice Posted	
					G&SR B&M	
					Pima Co. AZ. Twp.	Rqe.
A MC 27533	DOE 1	3366	300	23	18S	15E
A MC 27534	DOE 2	"	301	"	"	"
A MC 27535	DOE 3	"	302	"	"	"
A MC 27536	DOE 4	"	303	"	"	"
A MC 27537	DOE 5	"	304	26	"	"
A MC 27538	DOE 6	"	305	"	"	"
A MC 27539	DOE 7	"	306	"	"	"
A MC 27540	DOE 8	"	307	"	"	"
A MC 27541	DOE 9	"	308	"	"	"
A MC 27542	DOE 10	"	309	"	"	"
A MC 27543	DOE 11	"	310	"	"	"
A MC 27544	DOE 12	"	311	"	"	"
A MC 27545	DOE 13A	3487	172	"	"	"
A MC 27546	DOE 14A	"	173	"	"	"
A MC 27547	DOE 15A	"	174	"	"	"
A MC 27548	DOE 16A	"	175	"	"	"
A MC 27549	DOE 17A	"	176	"	"	"
A MC 27550	DOE 18A	"	177	"	"	"
A MC 27551	DOE 19A	"	178	"	"	"
A MC 27552	DOE 20A	"	179	"	"	"
A MC 27553	DOE 21A	"	180	"	"	"
A MC 27554	DOE 22A	"	181	"	"	"
A MC 27555	DOE 23	3366	322	"	"	"
A MC 27556	DOE 24	"	323	"	"	"
A MC 27557	DOE 25	"	324	"	"	"
A MC 27558	DOE 26	"	325	"	"	"
A MC 27559	DOE 27	"	326	"	"	"
A MC 27560	DOE 28	"	327	"	"	"
A MC 27561	DOE 29	"	328	"	"	"
A MC 27562	DOE 30	"	329	"	"	"
A MC 27563	DOE 31	"	330	"	"	"
A MC 27564	DOE 32	"	331	"	"	"
A MC 27565	DOE 33	3363	430	23	"	"
A MC 27566	DOE 34	"	431	"	"	"
A MC 27567	PAUL 1	3786	416	34	"	"
A MC 27568	PAUL 2	"	417	"	"	"
A MC 27569	PAUL 3	"	418	"	"	"
A MC 27570	PAUL 4	"	419	"	"	"
A MC 27571	PAUL 5	"	420	"	"	"
A MC 27572	PAUL 6	"	421	"	"	"
A MC 27573	PAUL 7	"	422	"	"	"
A MC 27574	PAUL 8	"	423	"	"	"
A MC 27575	PAUL 9	"	424	"	"	"
A MC 27576	PAUL 10	"	425	"	"	"
A MC 27577	PAUL 11	"	426	"	"	"
A MC 27578	PAUL 12	"	427	"	"	"
A MC 27579	PAUL 13	"	428	"	"	"
A MC 27580	PAUL 14	"	429	"	"	"
A MC 27581	PAUL 15	"	430	"	"	"
A MC 27582	PAUL 16	"	431	"	"	"
A MC 27583	PAUL 17	"	432	"	"	"
A MC 27584	PAUL 18	"	433	"	"	"
A MC 27585	PAUL 19	"	434	"	"	"

RECEIVED
B.I M. AZ STATE OFFICE
DEC 06 1983
7:45 A.M.
PHOENIX, ARIZONA

Location Notice Posted:

G & SR B&M
Pima County, Arizona
Sec. Twp. Rge.

B.L.M.

Serial No.	Name of Claim	Book	Page(s)	Sec.	Twp.	Rge.
A MC 27586	PAUL 20	3786	435	34	18S	15E
A MC 27587	PAUL 21	"	436	27	"	"
A MC 27588	PAUL 22	"	437	"	"	"
A MC 27589	PAUL 23	"	438	"	"	"
A MC 27590	PAUL 24	"	439	"	"	"
A MC 27591	PAUL 25	"	440	"	"	"
A MC 27592	PAUL 26	"	441	"	"	"
A MC 27593	PAUL 27	"	442	"	"	"
A MC 27594	PAUL 28	"	443	"	"	"
A MC 27595	PAUL 29	"	444	"	"	"
A MC 27596	PAUL 30	"	445	"	"	"
A MC 27597	PAUL 31	"	446	35	"	"
A MC 27598	PAUL 32	"	447	"	"	"
A MC 27599	PAUL 33	"	448	"	"	"
A MC 27600	PAUL 34	"	449	"	"	"
A MC 27601	PAUL 35	"	450	"	"	"
A MC 27602	PAUL 36	"	451	"	"	"
A MC 27603	PAUL 37	"	452	"	"	"
A MC 27604	PAUL 38	"	453	"	"	"
A MC 27605	PAUL 39	"	454	"	"	"
A MC 27606	PAUL 40	"	455	"	"	"
A MC 27607	PAUL 41	"	456	"	"	"
A MC 27608	PAUL 42	"	457	"	"	"
A MC 27609	PAUL 43	"	458	"	"	"
A MC 27610	PAUL 44	"	459	"	"	"
A MC 27611	PAUL 45	"	460	"	"	"
A MC 27612	PAUL 46	"	461	"	"	"
A MC 27613	PAUL 47	"	462	"	"	"
A MC 27614	PAUL 48	"	463	"	"	"
A MC 27615	PAUL 49	"	464	"	"	"
A MC 27616	PAUL 50	"	465	"	"	"
A MC 27617	PAUL 51	"	466	"	"	"
A MC 27619	PAUL 51/AMENDED	6104	1279-1280	"	"	"
	PAUL 53	3786	468	"	"	"
	PAUL 53/AMENDED	6104	1281-1282	"	"	"
A MC 64139	PAUL 55A	"	1283-1284	"	"	"
A MC 64140	PAUL 56A	"	1285-1286	"	"	"
A MC 64141	PAUL 57A	"	1287-1288	"	"	"
A MC 64142	PAUL 58A	"	1289-1290	"	"	"
A MC 27625	PAUL 59	3786	474	"	"	"
A MC 27626	PAUL 59/AMENDED	6104	1291-1292	"	"	"
	PAUL 60	3786	475	"	"	"
	PAUL 60/AMENDED	6104	1293-1294	"	"	"
A MC 27627	PAUL 61	3786	476	"	"	"
A MC 27628	PAUL 62	"	477	"	"	"
A MC 27629	PAUL 63	"	478	"	"	"
A MC 27630	PAUL 64	"	479	"	"	"
A MC 27631	PAUL 65	"	480	"	"	"
A MC 27632	PAUL 66	"	481	"	"	"
A MC 27633	PAUL 67	"	482	"	"	"
A MC 27634	PAUL 68	"	483	"	"	"
A MC 27635	PAUL 69	"	484	"	"	"
A MC 27636	PAUL 70	"	485	"	"	"

RECEIVED
B.L.M. AZ STATE OFFICE

DEC 06 1983

7:45 A.M.
PHOENIX, ARIZONA

Fee 5.00 129313

INDEXED	COPIES	BLOTTED
---------	--------	---------

State of Arizona }
County of Pima } ss

I hereby certify that the instrument was filed for record as requested

Of Assessment Mining

Date NOV 17 1983 - 0 AM

Book 1160 Page 599-601

Witness my hand and Official Seal
day and year above written


RICHARD J. KENNEDY, County Recorder

BY LC F

Deputy

7160 PAGE 501

104



1982-1983

25257
64123
74394
66835
99789
36052
46740
2196

STATE OF ARIZONA)
) ss.
County of Pima)

BERT L. REID, being first duly sworn, deposes and says:

That he is a citizen of the United States of America, is more than twenty-one of age, and resides at 3100 Twin Buttes-Sahuarita Road, Sahuarita, (P.O. Box 1064, Green Valley, Arizona 85614) Pima County, Arizona.

That he is personally acquainted with the mining claims listed on Exhibit A, which is attached hereto and made a part of this affidavit by reference, situated in the Helvetia Mining District of Pima County, Arizona, the location notices and latest amended location notices if any, of which are recorded in the office of the County Recorder of Pima County in the books and at the pages indicated on Exhibit A.

That the said claims are a part of a coherent group of mutually contiguous claims, both patented and unpatented, all of which are held by Anamax Mining Company, an Arizona general partnership, and the same are operated as one group of claims by Anamax Mining Company, owner.

That between the 1st day of September, 1982, and the 1st day of September, 1983, work and improvements worth more than \$40,800.00 were done and performed for the benefit of the claims listed on Exhibit A and for all of the component claims in the group. That such work and improvements were done and performed at the expense of Anamax Mining Company and for the purpose of complying with the laws of the United States and the State of Arizona pertaining to assessment work or annual labor. That the value of such work and improvements was more than \$100.00 for each of the claims listed on Exhibit A.

That such work and improvements consisted of the following:

Road maintenance, drill site preparation, 378 feet of noncore drilling

and related expenses, and 1,453 feet of core drilling and related expenses.

That the men who labored upon such work and improvements were various employees of: Sierrita Mining & Ranching Co. AND Joy Manufacturing Company

Sasabe Star Route Box 25A

707 Boyd Blvd., P.O. Drawer 489

Tucson, Arizona 85736

La Porte, Indiana 46350

who were the contractors employed by Anamax Mining Company for the performance or completion of the described work and improvements.

I certify that the foregoing is a true and correct statement of the work performed and improvements made, to the best of my knowledge and belief.

Bert L. Reid
Bert L. Reid, Land Records Administrator
for ANAMAX MINING COMPANY, Owner
P.O. Box 127
Sahuarita, Arizona 85629

Subscribed and sworn to before me this 3rd day of November, 1983.

Marisa Deal
Notary Public

My Commission expires:
February 15, 1984

RECEIVED
B.L.M. AZ STATE OFFICE

DEC 06 1983

7:45 A.M.
PHOENIX, ARIZONA

7160-591

Exhibit A

Four hundred eight (408) unpatented lode mining claims

situate in the Helvetia Mining District of Pima County, Arizona, the location notices and amended location notices, if any, of which are recorded in the office of the County Recorder of Pima County, Arizona, in the books and at the pages set forth below:

B.L.M. Serial No.	Name of Claim	Book	Page(s)	Location Notice Posted		
				G & SR B&M		
				Pima County, Arizona		
			Sec.	Twp.	Rq	
A MC 2196 ✓	SANTA RITA FRACTION	2148	510			
	SANTA RITA FRACTION/AMENDED	5436	803	25	18S	15E
✓ A MC 46740	SANTA RITA #1	2148	520	30	"	16E
A MC 46741	SANTA RITA #2	"	521	"	"	"
A MC 46742	SANTA RITA #3	"	522	"	"	"
A MC 46743	SANTA RITA #4	"	523	"	"	"
A MC 46744	SANTA RITA #5	"	524	"	"	"
A MC 46745	SANTA RITA #6	"	525	"	"	"
A MC 46746	SANTA RITA #7	"	526	"	"	"
A MC 46747	SANTA RITA #8A	2170	436	"	"	"
A MC 46748	SANTA RITA #9	2148	528	"	"	"
A MC 46749	SANTA RITA #10	"	529	"	"	"
A MC 46750	SANTA RITA #11	"	530	31	"	"
A MC 46751	SANTA RITA #12	"	531	36	"	15E
A MC 46752	SANTA RITA #13	"	532	25	"	"
A MC 46753	SANTA RITA #14	"	533	36	"	"
A MC 46754	SANTA RITA #15	"	534	"	"	"
A MC 46755	SANTA RITA #16	"	535	31	"	16E
A MC 46756	SANTA RITA #17	"	536	"	"	"
A MC 46757	SANTA RITA #18	"	537	"	"	"
A MC 46758	SANTA RITA #19	"	538	"	"	"
A MC 46759	SANTA RITA #20	"	539	"	"	"
A MC 46760	SANTA RITA #21	"	540	"	"	"
A MC 46761	SANTA RITA #22	"	541	"	"	"
A MC 46762	SANTA RITA #23	"	542	"	"	"
A MC 46763	SANTA RITA #24	"	543	"	"	"
A MC 46764	SANTA RITA #25	"	544	"	"	"
A MC 46765	SANTA RITA #26	"	545	36	"	15E
A MC 46766	SANTA RITA #27	"	546	"	"	"
A MC 46767	SANTA RITA #28	"	547	"	"	"
A MC 46768	SANTA RITA #29	"	548	"	"	"
A MC 46769	SANTA RITA #30	"	549	"	"	"
A MC 46770	SANTA RITA #31	"	550	"	"	"
A MC 46771	CATALINA #1	"	518	30	"	16E
A MC 46772	CATALINA #2	"	517	"	"	"
A MC 46773	CATALINA #3	"	516	"	"	"
A MC 46774	CATALINA #4	"	515	"	"	"
A MC 46775	CATALINA #5A	2170	437	"	"	"
A MC 46776	CATALINA #6A	"	435	"	"	"
A MC 46777	CATALINA #7	2148	512	"	"	"
A MC 46778	CATALINA #8	"	511	"	"	"
✓ A MC 64123 ✓	CACTUS	6104	1251-1252	36	"	15E
✓ A MC 28871 ✓	SANTA RITA WEDGE	5901	1379	31	"	16E
A MC 74394	ADOLPH LEWISOHN	710	346	30	"	"
A MC 74395	ADOLPH LEWISOHN	936	419	"	"	"
A MC 74396	ROSEMONT	710	347	"	"	"
A MC 74397	ROSEMONT	936	418	"	"	"
A MC 74398	ALBERT STEINFELD	710	348	"	"	"
A MC 74399	ALBERT STEINFELD	936	427	"	"	"
A MC 74400	HUGH YOUNG	712	108	"	"	"
A MC 74401	HUGH YOUNG	936	422	"	"	"
A MC 74402	ETHEL	712	109	"	"	"
A MC 74403	ALBERT	712	110	"	"	"
A MC 46779	FRED BENNETT	936	425	"	"	"
A MC 46780	FRED BENNETT	712	107	"	"	"
	FRED BENNETT/AMENDED	2110	262	"	"	"
A MC 74404	ROSEMONT #1	908	504	31	"	"

RECEIVED
B.L.M. AZ STATE OFFICE

DEC 06 1983

7:45 A.M.
PHOENIX, ARIZONA

B.L.M.

Serial No.	Name of Claim	Book	Page	Sec.	Twp.	Rge.
A MC 74405	ROSEMONT #2	908	501	31	18S	16E
A MC 74406	ROSEMONT #3	"	503	"	"	"
A MC 74407	ROSEMONT #4	"	499	"	"	"
A MC 74408	ROSEMONT #7	936	421	30	"	"
A MC 74409	ROSEMONT #8	"	423	"	"	"
A MC 46781	ROSEMONT #9	"	424	"	"	"
	ROSEMONT #9/AMENDED	2078	466	"	"	"
A MC 46782	ROSEMONT #11	936	420	"	"	"
A MC 46783	ROSEMONT 11-A	2078	458	"	"	"
A MC 46784	ROSEMONT #12	936	431	"	"	"
	ROSEMONT #12/AMENDED	2078	467	"	"	"
A MC 46785	ROSEMONT #13	936	434	"	"	"
	ROSEMONT #13/AMENDED	2078	468	"	"	"
A MC 74410	ROSEMONT #14	936	428	"	"	"
A MC 46786	ROSEMONT #15	"	429	"	"	"
	ROSEMONT #15/AMENDED	2078	469	"	"	"
A MC 46787	ROSEMONT #16	936	430	"	"	"
	ROSEMONT #16/AMENDED	2078	470	"	"	"
A MC 46788	ROSEMONT #17	936	432	"	"	"
	ROSEMONT #17/AMENDED	2078	471	"	"	"
A MC 46789	ROSEMONT #18	936	433	"	"	"
	ROSEMONT #18/AMENDED	2078	472	"	"	"
A MC 74411	ROSEMONT # 19	964	200	31	"	"
A MC 74413	ROSEMONT #20	908	500	"	"	"
A MC 74412	ROSEMONT # 20	964	201	"	"	"
A MC 46790	ROSEMONT 21	"	202	"	"	"
	ROSEMONT #21/AMENDED	2078	473	29	"	"
A MC 74414	ROSEMONT # 22	964	203	31	"	"
A MC 74415	ROSEMONT # 23	908	497	"	"	"
A MC 74416	ROSEMONT #24	"	498	"	"	"
A MC 74417	ROSEMONT #25	"	502	"	"	"
A MC 74418	RX	936	426	30	"	"
A MC 46791	FRED BENNETT FRACTION	2022	338	"	"	"
A MC 36052	NARAGANSETT EXTENSION #1	937	372	19	"	"
A MC 36053	NARAGANSETT EXT #2	"	373	"	"	"
A MC 36054	NARAGANSETT EXTENSION #3	"	374	"	"	"
A MC 36055	NARAGANSETT EXTENSION #4	"	375	"	"	"
A MC 36056	NARAGANSETT EXTENSION #5	"	376	30	"	"
A MC 36057	NARAGANSETT EXTENSION #6	"	377	"	"	"
A MC 36058	NARAGANSETT EXTENSION #7	"	378	"	"	"
A MC 36059	NARAGANSETT EXTENSION #8	"	379	"	"	"
A MC 36060	NARRAGANSETT EXT. NO. 9	2020	358	"	"	"
A MC 46792	LAST CHANCE NO 1/RELOCATION	2929	207	36	"	15E
A MC 46793	LAST CHANCE NO 2/RELOCATION	"	208	"	"	"
A MC 46794	LAST CHANCE NO 3/RELOCATION	"	209	"	"	"
A MC 46795	MERCHANT (MINE)	DD	284	25	"	"
A MC 46796	CAVE	NN	555	"	"	"
A MC 46797	TAILOR	"	556	"	"	"
A MC 46798	WEDGE.	821	393	"	"	"
A MC 46799	WEDGE NO 2	897	182	"	"	"
A MC 46800	STRIP	821	391	30	"	16E
A MC 46801	CUBA FRACTION	2022	342	25	"	15E
A MC 2197	CUSHING FRACTION	"	344	"	"	"
	CUSHING FRACTION/AMENDED	5436	805	"	"	"
A MC 46802	PATRICK HENRY FRACTION/ RELOCATION	3486	103	30	"	16E
A MC 2198	YORK FRACTION	2022	340	"	"	"
	YORK FRACTION/AMENDED	5436	804	"	"	"
A MC 46803	R. G. INGERSOLL FRACTION	2110	265	19	"	"
A MC 46804	DAYLIGHT FRACTION	"	266	30	"	"
A MC 36086	GUNSITE 1-A	1980	353	"	"	"
A MC 36087	GUNSITE NO 2	1941	339	"	"	"
	GUNSITE NO. 2/AMENDED	1980	354	19	"	"

RECEIVED
B.I.M. AZ STATE OFFICE

DEC 06 1983

7:45 A.M.
PHOENIX, ARIZONA

B.L.M.

Serial No.	Name of Claim	Book	Page(s)	Sec.	Twp.	Rge.
A MC 36088	GUNSITE NO 3	1941	340	19	18S	16E
A MC 36090	GUNSITE 5A	2022	341	"	"	"
A MC 36103	GUNSITE NO.17	1941	354	31	"	"
A MC 36104	GUNSITE NO. 18	"	355	"	"	"
A MC 36105	GUNSITE NO. 19	"	356	"	"	"
A MC 36106	GUNSITE NO. 20	"	357	"	"	"
A MC 36107	GUNSITE NO. 21	"	358	32	"	"
A MC 36108	GUNSITE NO. 22	"	359	31	"	"
A MC 36109	GUNSIGHT NO. 23	1967	324	"	"	"
	GUNSIGHT NO. 23/AMENDED	2022	343	"	"	"
A MC 36110	GUNSITE NO 24	1943	14	"	"	"
	GUNSITE #24/AMENDED	1980	355	"	"	"
A MC 36111	GUNSITE NO. 25	1943	15	"	"	"
A MC 36112	GUNSITE NO. 26	"	16	"	"	"
A MC 36113	GUNSITE NO. 27	"	13	"	"	"
A MC 36114	GUNSIGHT NO. 28	1967	325	"	"	"
A MC 36115	GUNSIGHT NO. 29	"	326	"	"	"
A MC 36116	GUNSIGHT NO. 30	"	327	"	"	"
A MC 36117	GUNSIGHT NO. 31	"	328	"	"	"
A MC 36118	GUNSIGHT NO. 32	"	329	"	"	"
A MC 36119	GUNSIGHT NO. 33	"	330	"	"	"
A MC 36120	GUNSIGHT NO. 34	"	331	"	"	"
A MC 36121	GUNSIGHT NO. 35	"	332	"	"	"
A MC 36122	GUNSIGHT NO. 36	"	333	"	"	"
A MC 36123	GUNSIGHT NO. 37	"	334	"	"	"
A MC 36124	GUNSIGHT NO. 38	"	335	"	"	"
A MC 36125	GUNSIGHT NO. 39	"	336	"	"	"
A MC 36126	GUNSIGHT NO. 40	"	337	"	"	"
A MC 36127	GUNSIGHT NO. 41	"	338	6	19S	"
A MC 36128	GUNSIGHT NO. 42	"	339	"	"	"
A MC 36129	GUNSIGHT NO. 43	"	340	36	18S	15E
A MC 36130	GUNSIGHT 44	1994	152	"	"	"
	GUNSIGHT 44/AMENDED	6420	1007-1008	1	19S	15E
A MC 36131	GUNSIGHT #45	1994	153	"	"	"
	GUNSIGHT #45/AMENDED	6420	1009-1010	1	"	"
A MC 36132	GUNSIGHT #46	1994	154	36	18S	"
A MC 36133	GUNSIGHT #47	"	155	"	"	"
A MC 36134	GUNSIGHT #48	"	156	"	"	"
A MC 36135	GUNSIGHT #49	"	157	"	"	"
A MC 36136	GUNSIGHT #50	"	158	"	"	"
	GUNSIGHT NO. 50/AMENDED	2078	464	"	"	"
A MC 2199	TRAVIS #1	1983	253	"	"	"
	TRAVIS #1/SECOND AMENDED	5436	806	30	"	16E
A MC 46805	TRAVIS #2	1983	254	"	"	"
	TRAVIS #2/AMENDED	2078	465	"	"	"
A MC 46806	TRAVIS #3	1983	255	"	"	"
A MC 46807	TRAVIS #4	"	256	"	"	"
	TRAVIS #4/AMENDED	2170	455	31	"	"
A MC 46808	TRAVIS #5	1983	257	"	"	"
A MC 46809	TRAVIS #6	"	258	29	"	"
A MC 64124	TRAVIS #7	6104	1253-1254	30	"	"
A MC 36064	FALLS NO. 2	2051	263	25	"	15E
A MC 36065	FALLS NO. 3	2110	267	"	"	"
A MC 36066	FALLS NO. 4	"	268	"	"	"
A MC 36067	PERRY NO. 1	2112	11	"	"	"
A MC 36068	PERRY #2	"	12	"	"	"
A MC 36069	PERRY #3	"	13	"	"	"
A MC 36070	PERRY #4	"	14	"	"	"
A MC 36071	PERRY # 5	"	15	"	"	"
A MC 36072	PERRY #6	"	16	"	"	"
	PERRY #6/AMENDED	2148	519	"	"	"
A MC 36073	PERRY #7	2112	17	"	"	"
A MC 36074	PERRY #8	"	18	"	"	"
A MC 36075	PERRY #9	"	19	"	"	"
A MC 36076	PERRY #10	"	20	"	"	"
A MC 36077	PERRY #11	"	21	"	"	"
A MC 36078	PERRY #12	"	22	"	"	"
A MC 36079	PERRY #13	"	23	"	"	"

RECEIVED
B.L.M. AZ STATE OFFICE

DEC 06 1983

7:45 A.M.
PHOENIX, ARIZONA

B.L.M.				Pima County, Arizona		
Serial No.	Name of <input type="checkbox"/> im	Book	le(s)	Sec.	Twp.	Rge.
A MC 36080	PERRY #14	2112	24			
	PERRY #14/AMENDED	2139	440	36	18S	15E
A MC 36081	PERRY #15	2112	25			
	PERRY #15/AMENDED	2139	441	"	"	"
A MC 36082	PERRY #16	2112	26	"	"	"
A MC 36083	PERRY #17	"	27	"	"	"
A MC 36084	PERRY #18	"	28	"	"	"
	PERRY #18/AMENDED	2139	442	"	"	"
A MC 36085	PERRY #19	2112	29			
	PERRY #19/AMENDED	2139	443	"	"	"
A MC 64125	FOX #1	2705	63			
	FOX #1/AMENDED	6104	1255-1256	1	19S	"
A MC 64126	FOX #2	2705	64			
	FOX #2/AMENDED	6104	1257-1258	"	"	"
A MC 64127	FOX #3	2705	65			
	FOX #3/AMENDED	6104	1259-1260	"	"	"
A MC 64128	FOX #4	2705	66			
	FOX #4/AMENDED	6104	1261-1262	2	"	"
A MC 64129	FOX #5	2705	67			
	FOX #5/AMENDED	6104	1263-1264	36	18S	"
A MC 64130	FOX #6A	"	1265-1266	35	"	"
A MC 64131	FOX #7	2705	69			
	FOX #7/AMENDED	6104	1267-1268	"	"	"
A MC 64132	FOX #12	2705	74			
	FOX #12/AMENDED	6104	1269-1270	2	19S	"
A MC 64133	FOX #13	2705	75			
	FOX #13/AMENDED	6104	1271-1272	"	"	"
A MC 66835	KENT #1 LONG JOHN	1936	245	30	18S	16E
A MC 66836	KENT #2 PATRICIA C.	"	246	"	"	"
A MC 66837	KENT #3 LITTLE JOE	"	247	"	"	"
A MC 66838	BELLE OF ROSEMONT	2571	125			
	BELLE OF ROSEMONT/AMENDED	6216	999-1000	29	"	"
A MC 99823	TECKY	"	997-998	"	"	"
A MC 25257	WASP 52	3786	52			
	WASP 52/AMENDED	6216	955-956	"	"	"
A MC 25258	WASP 53	3786	53			
	WASP 53/AMENDED	6216	957-958	"	"	"
A MC 25259	WASP 54	3786	54			
A MC 25260	WASP 55	"	55	31	"	"
A MC 25264	WASP 60	"	59			
	WASP 60/AMENDED	6216	959-960	32	"	"
A MC 25265	WASP 61	3786	60			
	WASP 61/AMENDED	6216	961-962	"	"	"
A MC 99817	WASP 62A	"	963-964	29	"	"
A MC 99818	WASP 63A	"	965-966	"	"	"
A MC 25268	WASP 101	3786	63	32	"	"
A MC 25269	WASP 102	"	64	"	"	"
A MC 25270	WASP 103	"	65	"	"	"
A MC 25271	WASP 104	"	66	"	"	"
A MC 25272	WASP 105	"	67	"	"	"
A MC 25273	WASP 106	"	68	"	"	"
A MC 25274	WASP 107	"	69	"	"	"
A MC 25295	WASP 201	"	90	"	"	"
A MC 25296	WASP 202	"	91	"	"	"
A MC 25297	WASP 203	"	92	"	"	"
A MC 25298	WASP 204	"	93	"	"	"
A MC 25299	WASP 205	"	94	"	"	"
A MC 25300	WASP 206	"	95	"	"	"
A MC 25301	WASP 207	"	96	"	"	"
A MC 25302	WASP 208	"	97	"	"	"
A MC 25303	WASP 209	"	98	"	"	"
A MC 25304	WASP 210	"	99	"	"	"
A MC 25305	WASP 211	"	100	"	"	"
A MC 25306	WASP 212	"	101	"	"	"
A MC 25307	WASP 213	"	102	"	"	"
A MC 25308	WASP 214	"	103	"	"	"
A MC 25309	WASP 215	"	104	"	"	"
A MC 25310	WASP 216	"	105	"	"	"
A MC 25311	WASP 217	"	106	"	"	"
A MC 25312	WASP 218	"	107	"	"	"
A MC 99819	WASP 219A	6216	967-968	29	"	"
A MC 99820	WASP 220A	"	969-970	"	"	"
A MC 99821	WASP 221A	"	971-972	"	"	"
A MC 99822	WASP 222A	"	973-974	"	"	"
A MC 25337	WASP 301	3786	132	33	"	"
A MC 25338	WASP 302	"	133	"	"	"

RECEIVED
B.L.M. AZ STATE OFFICE
DEC 06 1983
7:45 A.M.
PHOENIX, ARIZONA

B.L.M. Serial No.	Name of Claim	Book	Page(s)	Sec.	Twp.	Rge.
A MC 25339	WASP 303	3786	134	33	18S	16E
A MC 25340	WASP 304	"	135	"	"	"
A MC 25341	WASP 305	"	136	"	"	"
A MC 25342	WASP 306	"	137	"	"	"
A MC 25343	WASP 307	"	138	"	"	"
A MC 25344	WASP 308	"	139	"	"	"
A MC 25345	WASP 309	"	140	"	"	"
A MC 25346	WASP 310	"	141	"	"	"
A MC 25347	WASP 311	"	142	"	"	"
A MC 25348	WASP 312	"	143	"	"	"
A MC 25349	WASP 313	"	144	"	"	"
A MC 25350	WASP 314	"	145	"	"	"
A MC 25351	WASP 315	"	146	"	"	"
A MC 25352	WASP 316	"	147	"	"	"
A MC 25353	WASP 317	"	148	"	"	"
A MC 25354	WASP 318	"	149	"	"	"
A MC 25355	WASP 319	"	150	"	"	"
	WASP 319/AMENDED	6216	975-976	"	"	"
A MC 25356	WASP 320	3786	151	"	"	"
A MC 25357	WASP 321	"	152	"	"	"
	WASP 321/AMENDED	6216	977-978	28	"	"
A MC 25358	WASP 322	3786	153	"	"	"
A MC 25359	WASP 323	"	154	"	"	"
	WASP 323/AMENDED	6216	979-980	"	"	"
A MC 25360	WASP 324	3786	155	"	"	"
A MC 25361	WASP 325	"	156	"	"	"
	WASP 325/AMENDED	6216	981-982	"	"	"
A MC 25362	WASP 326	3786	157	"	"	"
A MC 25363	WASP 327	"	158	"	"	"
	WASP 327/AMENDED	6216	983-984	"	"	"
A MC 25364	WASP 328	3786	159	"	"	"
A MC 25365	WASP 329	"	160	"	"	"
	WASP 329/AMENDED	6216	985-986	"	"	"
A MC 25366	WASP 330	3786	161	"	"	"
A MC 25367	WASP 331	"	162	"	"	"
	WASP 331/AMENDED	6216	987-988	"	"	"
A MC 25368	WASP 332	3786	163	"	"	"
A MC 25369	WASP 333	"	164	"	"	"
	WASP 333/AMENDED	6216	989-990	"	"	"
A MC 25370	WASP 334	3786	165	"	"	"
A MC 25371	WASP 335	"	166	"	"	"
	WASP 335/AMENDED	6216	991-992	"	"	"
A MC 25372	WASP 336	3786	167	"	"	"
A MC 25373	WASP 337	"	168	"	"	"
	WASP 337/AMENDED	6216	993-994	"	"	"
A MC 25374	WASP 338	3786	169	"	"	"
A MC 25415	WASP 401	"	210	33	"	"
A MC 25416	WASP 402	"	211	"	"	"
A MC 25417	WASP 403	"	212	"	"	"
A MC 25418	WASP 404	"	213	"	"	"
A MC 25419	WASP 405	"	214	"	"	"
A MC 25420	WASP 406	"	215	"	"	"
A MC 25421	WASP 407	"	216	"	"	"
A MC 25422	WASP 408	"	217	"	"	"
A MC 25423	WASP 409	"	218	"	"	"
A MC 25424	WASP 410	"	219	"	"	"
A MC 25425	WASP 411	"	220	"	"	"
A MC 25426	WASP 412	"	221	"	"	"
A MC 25427	WASP 413	"	222	"	"	"
A MC 25428	WASP 414	"	223	"	"	"
A MC 25429	WASP 415	"	224	"	"	"
A MC 25430	WASP 416	"	225	"	"	"
A MC 25431	WASP 417	"	226	"	"	"
A MC 25432	WASP 418	"	227	"	"	"
A MC 25433	WASP 419	"	228	"	"	"
A MC 25434	WASP 420	"	229	"	"	"
A MC 25435	WASP 421	"	230	28	"	"
A MC 25436	WASP 422	"	231	"	"	"
A MC 25437	WASP 423	"	232	"	"	"
A MC 25438	WASP 424	"	233	"	"	"
A MC 25439	WASP 425	"	234	"	"	"
A MC 25440	WASP 426	"	235	"	"	"

RECEIVED
B.L.M. AZ STATE OFFICE

DEC 06 1983

7:45 A.M.
PHOENIX, ARIZONA

62

B.L.M.

Location Notice Posted

G & SR B&M

Pima County, Arizona

Serial No.	Name of Claim	Book	Page(s)	Sec.	Twp.	Rge.
A MC 25441 ✓	WASP 427	3786	236	28	18S	16E
A MC 25442	WASP 428	"	237	"	"	"
A MC 25443	WASP 429	"	238	"	"	"
A MC 25444	WASP 430	"	239	"	"	"
A NC 25445	WASP 431	"	240	"	"	"
A MC 25446	WASP 432	"	241	"	"	"
A MC 25447	WASP 433	"	242	"	"	"
A MC 25448	WASP 434	"	243	"	"	"
A MC 25449	WASP 435	"	244	"	"	"
A MC 25450	WASP 436	"	245	"	"	"
A MC 25451	WASP 437	"	246	"	"	"
A MC 25452	WASP 438	"	247	"	"	"
A MC 25487	WASP 501	"	282	34	"	"
A MC 25488	WASP 502	"	283	"	"	"
A MC 25489	WASP 503	"	284	"	"	"
A MC 25490	WASP 504	"	285	"	"	"
A MC 25491	WASP 505	"	286	"	"	"
A MC 25492	WASP 506	"	287	"	"	"
A MC 25493	WASP 507	"	288	"	"	"
A MC 25494	WASP 508	"	289	"	"	"
A MC 25495	WASP 509	"	290	"	"	"
A MC 25496	Wasp 510	"	291	"	"	"
A MC 25497	WASP 511	"	292	"	"	"
A MC 25498	WASP 512	"	293	"	"	"
A MC 25499	WASP 513	"	294	"	"	"
A MC 25500	WASP 514	"	295	"	"	"
A MC 25501	WASP 515	"	296	"	"	"
A MC 25502	WASP 516	"	297	"	"	"
A MC 25503	WASP 517	"	298	"	"	"
A MC 25504	WASP 518	"	299	"	"	"
A MC 25505	WASP 519	"	300	"	"	"
A MC 25506	WASP 520	"	301	"	"	"
A MC 25507	WASP 521	"	302	27	"	"
A MC 25508	WASP 522	"	303	"	"	"
A MC 25509	WASP 523	"	304	"	"	"
A MC 25510	WASP 524	"	305	"	"	"
A MC 25511	WASP 525	"	306	"	"	"
A MC 25512	WASP 526	"	307	"	"	"
A MC 25513	WASP 527	"	308	"	"	"
A MC 25514	WASP 528	"	309	"	"	"
A MC 25515	WASP 529	"	310	"	"	"
A MC 25516	WASP 530	"	311	"	"	"
A MC 25517	WASP 531	"	312	"	"	"
A MC 25518	WASP 532	"	313	"	"	"
A MC 25519	WASP 533	"	314	"	"	"
A MC 25520	WASP 534	"	315	"	"	"
A MC 25521	WASP 535	"	316	"	"	"
A MC 25522	WASP 536	"	317	"	"	"
A MC 25523	WASP 537	"	318	"	"	"
A MC 25524	WASP 538	"	319	"	"	"
A MC 25565	WASP 601	"	360	34	"	"
A MC 25566	WASP 602	"	361	"	"	"
A MC 25567	WASP 603	"	362	"	"	"
A MC 25568	WASP 604	"	363	"	"	"
A MC 25569	WASP 605	"	364	"	"	"
A MC 25570	WASP 606	"	365	"	"	"
A MC 25571	WASP 607	"	366	"	"	"
A MC 25572	WASP 608	"	367	"	"	"
A MC 25573	WASP 609	"	368	"	"	"
A MC 25574	WASP 610	"	369	"	"	"
A MC 25575	WASP 611	"	370	"	"	"
A MC 25576	WASP 612	"	371	"	"	"

RECEIVED
B.L.M. AZ STATE OFFICE

DEC 06 1983

7:45 A.M.
PHOENIX, ARIZONA

7160 PAGE 597

B.L.M.

Serial No.	Name of Claim	Book	Page(s)	Sec.	Twp.	Rqe.
A MC 25577	WASP 613	3786	372	34	18S	16E
A MC 25578	WASP 614	"	373	"	"	"
A MC 25579	WASP 615	"	374	"	"	"
A MC 25580	WASP 616	"	375	"	"	"
A MC 25581	WASP 617	"	376	"	"	"
A MC 25582	WASP 618	"	377	"	"	"
A MC 25583	WASP 619	"	378	"	"	"
A MC 25584	WASP 620	"	379	"	"	"
A MC 25585	WASP 621	"	380	27	"	"
A MC 25586	WASP 622	"	381	"	"	"
A MC 25587	WASP 623	"	382	"	"	"
A MC 25588	WASP 624	"	383	"	"	"
A MC 25589	WASP 625	"	384	"	"	"
A MC 25590	WASP 626	"	385	"	"	"
A MC 25591	WASP 627	"	386	"	"	"
A MC 25592	WASP 628	"	387	"	"	"
A MC 25593	WASP 629	"	388	"	"	"
A MC 25594	WASP 630	"	389	"	"	"
A MC 25595	WASP 631	"	390	"	"	"
A MC 25596	WASP 632	"	391	"	"	"
A MC 25597	WASP 633	"	392	"	"	"
A MC 25598	WASP 634	"	393	"	"	"
A MC 25599	WASP 635	"	394	"	"	"
A MC 25600	WASP 636	"	395	"	"	"
A MC 99789	FALCON 1A	6216	899-900	29	"	"
A MC 99790	FALCON 2A	"	901-902	"	"	"
A MC 99791	FALCON 3A	"	903-904	"	"	"
A MC 99792	FALCON 4A	"	905-906	"	"	"
A MC 99793	FALCON 5A	"	907-908	"	"	"
A MC 99794	FALCON 6A	"	909-910	"	"	"
A MC 99795	FALCON 7A	"	911-912	"	"	"
A MC 99796	FALCON 8A	"	913-914	"	"	"
A MC 99797	FALCON 9A	"	915-916	"	"	"
A MC 99798	FALCON 10A	"	917-918	"	"	"
A MC 99799	FALCON 11A	"	919-920	"	"	"
A MC 99800	FALCON 12A	"	921-922	"	"	"
A MC 99801	FALCON 13A	"	923-924	"	"	"
A MC 99802	FALCON 14A	"	925-926	"	"	"
A MC 99803	FALCON 15A	"	927-928	"	"	"
A MC 99804	FALCON 16A	"	929-930	"	"	"
A MC 99805	FALCON 17A	"	931-932	"	"	"
A MC 99806	FALCON 18A	"	933-934	"	"	"
A MC 99807	FALCON 19A	"	935-936	"	"	"
A MC 99808	FALCON 20A	"	937-938	"	"	"
A MC 99809	FALCON 21A	"	939-940	"	"	"
A MC 99810	FALCON 22A	"	941-942	"	"	"
A MC 99811	FALCON 27A	"	943-944	"	"	"
A MC 99812	FALCON 28A	"	945-946	"	"	"
A MC 99813	FALCON 29A	"	947-948	"	"	"
A MC 99814	FALCON 30A	"	949-950	"	"	"
A MC 99815	FALCON 31A	"	951-952	"	"	"
A MC 99816	FALCON 32A	"	953-954	"	"	"
A MC 64134	CLOUD REST	SS	511			
A MC 64135	CLOUD REST/AMENDED	6104	1273-1274	36	18S	15E
A MC 64136	BIG WINDY	5406	876	1	19S	"
A MC 64137	BIG WINDY FRACTION	"	877	"	"	"
A MC 64138	BLUE WING	SS	581	36	18S	"
A MC 36137	CLOUD REST NO.1	B-B-B	277			
A MC 36138	CLOUD REST NO.1/AMENDED	6104	1275-1276	"	"	"
A MC 36139	WILLIAMS FOLLY	5406	878	"	"	"
A MC 36138	WILLIAMS FOLLY #2	"	879	"	"	"
A MC 36139	WILLIAMS FOLLY #3	"	880	"	"	"
A MC 36139	WILLIAMS FOLLY #3/AMENDED	6104	1277-1278	"	"	"

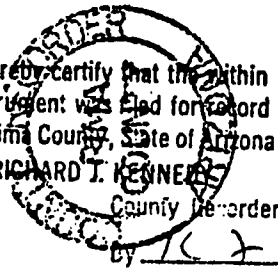
RECEIVED
B.L.M. AZ STATE OFFICE
DEC 06 1983
7:45 A.M.
PHOENIX, ARIZONA

STATE OF ARIZONA
COUNTY OF PIMA

I hereby certify that the within instrument was filed for record in Pima County, State of Arizona

No. 129312
Book 7160 Page 591-598
Date NOV 17 '83 9 AM
Request of: Ananias Mining

Indexed
7160 PAGE 598



8.00

1981-1982

updated
bgw.

STATE OF ARIZONA)
) ss.
County of Pima)

BERT L. REID, being first duly sworn, deposes and says:

That he is a citizen of the United States of America, is more than twenty-one of age, and resides at 3100 Twin Buttes-Sahuarita Road, Sahuarita, (P.O. Box 1064, Green Valley, Arizona 85614) Pima County, Arizona.

That he is personally acquainted with the mining claims listed on Exhibit A, which is attached hereto and made a part of this affidavit by reference, situated in the Helvetia Mining District of Pima County, Arizona, the location notices and latest amended location notices if any, of which are recorded in the office of the County Recorder of Pima County in the books and at the pages indicated on Exhibit A.

That the said claims are a part of a coherent group of mutually contiguous claims, both patented and unpatented, all of which are held by Anamax Mining Company, an Arizona general partnership, and the same are operated as one group of claims by Anamax Mining Company, owner.

That between the 1st day of September, 1981, and the 1st day of September, 1982, work and improvements worth more than \$10,200.00 were done and performed for the benefit of the claims listed on Exhibit A and for all of the component claims in the group. That such work and improvements were done and performed at the expense of Anamax Mining Company and for the purpose of complying with the laws of the United States and the State of Arizona pertaining to assessment work or annual labor. That the value of such work and improvements was more than \$100.00 for each of the claims listed on Exhibit A.

That such work and improvements consisted of the following:

Road work, site preparation, 710 feet of noncore drilling and 40 ft. of collar pipe set.

That the men who labored upon such work and improvements were various employees of:			
Sierrita Mining and Ranching	A	Harness Drilling Company	
Box 25A	Co.	P.O. Box 43367	
Sasabe Star Route	N		
Tucson, Arizona 85736	D	Tucson, Arizona 85733	

who were the contractors employed by Anamax Mining Company for the performance or completion of the described work and improvements.

I certify that the foregoing is a true and correct statement of the work performed and improvements made, to the best of my knowledge and belief.

Bert L. Reid
Bert L. Reid, Land Records Administrator
for ANAMAX MINING COMPANY, Owner
P.O. Box 127
Sahuarita, Arizona 85629

Subscribed and sworn to before me this 15th day of November, 1982.

Eileen M. Crane
Notary Public

My Commission expires:
March 5, 1984

Exhibit A

One hundred two (102) unpatented lode mining claims situate in the Helvetia Mining District of Pima County, Arizona, the location notices and amended location notices, if any, of which are recorded in the office of the County Recorder of Pima County, Arizona, in the books and at the pages set forth below:

B.L.M. Serial No.	Name of Claim	Book	Page(s)	Sec.	Location Notice Posted	
					G&SR B&M Pima Co. AZ. Twp.	Rge.
A MC 27533	DOE 1	3366	300	23	18S	15E
A MC 27534	DOE 2	"	301	"	"	"
A MC 27535	DOE 3	"	302	"	"	"
A MC 27536	DOE 4	"	303	"	"	"
A MC 27537	DOE 5	"	304	26	"	"
A MC 27538	DOE 6	"	305	"	"	"
A MC 27539	DOE 7	"	306	"	"	"
A MC 27540	DOE 8	"	307	"	"	"
A MC 27541	DOE 9	"	308	"	"	"
A MC 27542	DOE 10	"	309	"	"	"
A MC 27543	DOE 11	"	310	"	"	"
A MC 27544	DOE 12	"	311	"	"	"
A MC 27545	DOE 13A	3487	172	"	"	"
A MC 27546	DOE 14A	"	173	"	"	"
A MC 27547	DOE 15A	"	174	"	"	"
A MC 27548	DOE 16A	"	175	"	"	"
A MC 27549	DOE 17A	"	176	"	"	"
A MC 27550	DOE 18A	"	177	"	"	"
A MC 27551	DOE 19A	"	178	"	"	"
A MC 27552	DOE 20A	"	179	"	"	"
A MC 27553	DOE 21A	"	180	"	"	"
A MC 27554	DOE 22A	"	181	"	"	"
A MC 27555	DOE 23	3366	322	"	"	"
A MC 27556	DOE 24	"	323	"	"	"
A MC 27557	DOE 25	"	324	"	"	"
A MC 27558	DOE 26	"	325	"	"	"
A MC 27559	DOE 27	"	326	"	"	"
A MC 27560	DOE 28	"	327	"	"	"
A MC 27561	DOE 29	"	328	"	"	"
A MC 27562	DOE 30	"	329	"	"	"
A MC 27563	DOE 31	"	330	"	"	"
A MC 27564	DOE 32	"	331	"	"	"
A MC 27565	DOE 33	3363	430	23	"	"
A MC 27566	DOE 34	"	431	"	"	"
A MC 27567	PAUL 1	3786	416	34	"	"
A MC 27568	PAUL 2	"	417	"	"	"
A MC 27569	PAUL 3	"	418	"	"	"
A MC 27570	PAUL 4	"	419	"	"	"
A MC 27571	PAUL 5	"	420	"	"	"
A MC 27572	PAUL 6	"	421	"	"	"
A MC 27573	PAUL 7	"	422	"	"	"
A MC 27574	PAUL 8	"	423	"	"	"
A MC 27575	PAUL 9	"	424	"	"	"
A MC 27576	PAUL 10	"	425	"	"	"
A MC 27577	PAUL 11	"	426	"	"	"
A MC 27578	PAUL 12	"	427	"	"	"
A MC 27579	PAUL 13	"	428	"	"	"
A MC 27580	PAUL 14	"	429	"	"	"
A MC 27581	PAUL 15	"	430	"	"	"
A MC 27582	PAUL 16	"	431	"	"	"
A MC 27583	PAUL 17	"	432	"	"	"
A MC 27584	PAUL 18	"	433	"	"	"
A MC 27585	PAUL 19	"	434	"	"	"

ARIZONA STATE OFFICE
BU. LAND MANAGEMENT

DEC 09 1982

6913 PAGE 1189

7:45 A.M.
PHOENIX, ARIZONA

Location Notice Posted:

G & SR B&M
Pima County, Arizona

B.L.M. Serial No.	Name of Claim	Book	Page(s)	Sec.	Twp.	Rge.
A MC 27586	PAUL 20	3786	435	34	18S	15E
A MC 27587	PAUL 21	"	436	27	"	"
A MC 27588	PAUL 22	"	437	"	"	"
A MC 27589	PAUL 23	"	438	"	"	"
A MC 27590	PAUL 24	"	439	"	"	"
A MC 27591	PAUL 25	"	440	"	"	"
A MC 27592	PAUL 26	"	441	"	"	"
A MC 27593	PAUL 27	"	442	"	"	"
A MC 27594	PAUL 28	"	443	"	"	"
A MC 27595	PAUL 29	"	444	"	"	"
A MC 27596	PAUL 30	"	445	"	"	"
A MC 27597	PAUL 31	"	446	35	"	"
A MC 27598	PAUL 32	"	447	"	"	"
A MC 27599	PAUL 33	"	448	"	"	"
A MC 27600	PAUL 34	"	449	"	"	"
A MC 27601	PAUL 35	"	450	"	"	"
A MC 27602	PAUL 36	"	451	"	"	"
A MC 27603	PAUL 37	"	452	"	"	"
A MC 27604	PAUL 38	"	453	"	"	"
A MC 27605	PAUL 39	"	454	"	"	"
A MC 27606	PAUL 40	"	455	"	"	"
A MC 27607	PAUL 41	"	456	"	"	"
A MC 27608	PAUL 42	"	457	"	"	"
A MC 27609	PAUL 43	"	458	"	"	"
A MC 27610	PAUL 44	"	459	"	"	"
A MC 27611	PAUL 45	"	460	"	"	"
A MC 27612	PAUL 46	"	461	"	"	"
A MC 27613	PAUL 47	"	462	"	"	"
A MC 27614	PAUL 48	"	463	"	"	"
A MC 27615	PAUL 49	"	464	"	"	"
A MC 27616	PAUL 50	"	465	"	"	"
A MC 27617	PAUL 51	"	466	"	"	"
A MC 27619	PAUL 51/AMENDED	6104	1279-1280	"	"	"
A MC 27619	PAUL 53	3786	468	"	"	"
A MC 27619	PAUL 53/AMENDED	6104	1281-1282	"	"	"
A MC 64139	PAUL 55A	"	1283-1284	"	"	"
A MC 64140	PAUL 56A	"	1285-1286	"	"	"
A MC 64141	PAUL 57A	"	1287-1288	"	"	"
A MC 64142	PAUL 58A	"	1289-1290	"	"	"
A MC 27625	PAUL 59	3786	474	"	"	"
A MC 27625	PAUL 59/AMENDED	6104	1291-1292	"	"	"
A MC 27626	PAUL 60	3786	475	"	"	"
A MC 27626	PAUL 60/AMENDED	6104	1293-1294	"	"	"
A MC 27627	PAUL 61	3786	476	"	"	"
A MC 27628	PAUL 62	"	477	"	"	"
A MC 27629	PAUL 63	"	478	"	"	"
A MC 27630	PAUL 64	"	479	"	"	"
A MC 27631	PAUL 65	"	480	"	"	"
A MC 27632	PAUL 66	"	481	"	"	"
A MC 27633	PAUL 67	"	482	"	"	"
A MC 27634	PAUL 68	"	483	"	"	"
A MC 27635	PAUL 69	"	484	"	"	"
A MC 27636	PAUL 70	"	485	"	"	"

29423


24423

64139

27423

105900

DO NOT MAIL



INDEXED	COPIES	BLOTTED
---------	--------	---------

State of Arizona }
County of Pima } ss
I hereby certify that the instrument was filed for record as requested
Date: NOV 23 1982 - 1 PM
Book: 6913 Page: 1188-1190
Witness my hand and Official Seal
day and year above written
RICHARD J. KENNEDY, County Recorder
BY: [Signature]
Deputy

ARIZONA STATE OFFICE
BU. LAND MANAGEMENT

DEC 09 1982

7:45 A.M.
PHOENIX, ARIZONA

AFFIDAVIT OF LABOR PERFORMED AND IMPROVEMENTS MADE

Helvetia Group III, ^{Lead}

46740-809
64123-38
74394-418
66835-38
99789-823

1981-1982 (25210) 25257-60 (74390)

25264-65 (66803)
25268-74
25295-312
25337-74 (35995)
25415-452
25489-524
36052-60
36086-8
36092
36103-129
36664-85

STATE OF ARIZONA)
) ss.
County of Pima)

BERT L. REID, being first duly sworn, deposes and says:

That he is a citizen of the United States of America, is more than twenty-one of age, and resides at 3100 Twin Buttes-Sahuarita Road, Sahuarita, (P.O. Box 1064, Green Valley, Arizona 85614) Pima County, Arizona.

That he is personally acquainted with the mining claims listed on Exhibit A, which is attached hereto and made a part of this affidavit by reference, situated in the Helvetia Mining District of Pima County, Arizona, the location notices and latest amended location notices if any, of which are recorded in the office of the County Recorder of Pima County in the books and at the pages indicated on Exhibit A.

That the said claims are a part of a coherent group of mutually contiguous claims, both patented and unpatented, all of which are held by Anamax Mining Company, an Arizona general partnership, and the same are operated as one group of claims by Anamax Mining Company, owner.

That between the 1st day of September, 1981, and the 1st day of September, 1982, work and improvements worth more than \$40,800.00 were done and performed for the benefit of the claims listed on Exhibit A and for all of the component claims in the group. That such work and improvements were done and performed at the expense of Anamax Mining Company and for the purpose of complying with the laws of the United States and the State of Arizona pertaining to assessment work or annual labor. That the value of such work and improvements was more than \$100.00 for each of the claims listed on Exhibit A.

That such work and improvements consisted of the following:

Mobilization, road work, site preparation and 1680 feet of core drilling.

That the men who labored upon such work and improvements were various employees of: Sierrita Mining and Ranching A Joy Manufacturing Company
Sasabe Star Route Co. N P.O. Box 360135M
Box 25A D
Tucson, Arizona 85736 Pittsburgh, Pennsylvania 15250

who were the contractors employed by Anamax Mining Company for the performance or completion of the described work and improvements.

I certify that the foregoing is a true and correct statement of the work performed and improvements made, to the best of my knowledge and belief.

Bert L. Reid
Bert L. Reid, Land Records Administrator
for ANAMAX MINING COMPANY, Owner
P.O. Box 127
Sahuarita, Arizona 85629

Subscribed and sworn to before me this 15th day of November, 1982

Edna M. Crane
Notary Public

My Commission expires:
March 5, 1984

ARIZONA STATE OFFICE
BU. LAND MANAGEMENT

6913 PAGE 1180

DEC 09 1982

7:45 A.M.
PHOENIX, ARIZONA

*updated
1/8/82*

Exhibit A

Four hundred eight (408) unpatented lode mining claims

situate in the Helvetia Mining District of Pima County, Arizona, the location notices and amended location notices, if any, of which are recorded in the office of the County Recorder of Pima County, Arizona, in the books and at the pages set forth below:

B.L.M. Serial No.	Name of Claim	Book	Page(s)	Location Notice Posted		
				G & SR B&M		
				Pima County, Arizona		
				Sec.	Twp.	Rd.
(2194) A MC 2196 ✓	SANTA RITA FRACTION	2148	510			
Lead A MC 46740	SANTA RITA FRACTION/AMENDED	5436	803	25	18S	15E
A MC 46741	SANTA RITA #1	2148	520	30	"	16E
A MC 46742	SANTA RITA #2	"	521	"	"	"
A MC 46743	SANTA RITA #3	"	522	"	"	"
A MC 46744	SANTA RITA #4	"	523	"	"	"
A MC 46745	SANTA RITA #5	"	524	"	"	"
A MC 46746	SANTA RITA #6	"	525	"	"	"
A MC 46747	SANTA RITA #7	"	526	"	"	"
A MC 46748	SANTA RITA #8A	2170	436	"	"	"
A MC 46749	SANTA RITA #9	2148	528	"	"	"
A MC 46750	SANTA RITA #10	"	529	"	"	"
A MC 46751	SANTA RITA #11	"	530	31	"	"
A MC 46752	SANTA RITA #12	"	531	36	"	15E
A MC 46753	SANTA RITA #13	"	532	25	"	"
A MC 46754	SANTA RITA #14	"	533	36	"	"
A MC 46755	SANTA RITA #15	"	534	"	"	"
A MC 46756	SANTA RITA #16	"	535	31	"	16E
A MC 46757	SANTA RITA #17	"	536	"	"	"
A MC 46758	SANTA RITA #18	"	537	"	"	"
A MC 46759	SANTA RITA #19	"	538	"	"	"
A MC 46760	SANTA RITA #20	"	539	"	"	"
A MC 46761	SANTA RITA #21	"	540	"	"	"
A MC 46762	SANTA RITA #22	"	541	"	"	"
A MC 46763	SANTA RITA #23	"	542	"	"	"
A MC 46764	SANTA RITA #24	"	543	"	"	"
A MC 46765	SANTA RITA #25	"	544	"	"	"
A MC 46766	SANTA RITA #26	"	545	36	"	15E
A MC 46767	SANTA RITA #27	"	546	"	"	"
A MC 46768	SANTA RITA #28	"	547	"	"	"
A MC 46769	SANTA RITA #29	"	548	"	"	"
A MC 46770	SANTA RITA #30	"	549	"	"	"
A MC 46771	SANTA RITA #31	"	550	"	"	"
A MC 46772	CATALINA #1	"	518	30	"	16E
A MC 46773	CATALINA #2	"	517	"	"	"
A MC 46774	CATALINA #3	"	516	"	"	"
A MC 46775	CATALINA #4	"	515	"	"	"
A MC 46776	CATALINA #5A	2170	437	"	"	"
A MC 46777	CATALINA #6A	"	435	"	"	"
A MC 46778	CATALINA #7	2148	512	"	"	"
A MC 46779	CATALINA #8	"	511	"	"	"
Lead A MC 64123 ✓	CACTUS	6104	1251-1252	36	"	15E
Lead A MC 28871 ✓	SANTA RITA WEDGE	5901	1379	31	"	16E
A MC 74394	ADOLPH LEWISOHN	710	346	30	"	"
A MC 74395	ADOLPH LEWISOHN	936	419	"	"	"
A MC 74396	ROSEMONT	710	347	"	"	"
A MC 74397	ROSEMONT	936	418	"	"	"
A MC 74398	ALBERT STEINFELD	710	348	"	"	"
A MC 74399	ALBERT STEINFELD	936	427	"	"	"
A MC 74400 ✓	HUGH YOUNG	712	108	"	"	"
A MC 74401	HUGH YOUNG	936	422	"	"	"
A MC 74402	ETHEL	712	109	"	"	"
A MC 74403	ALBERT	712	110	"	"	"
A MC 46779 ✓	FRED BENNETT	936	425	"	"	"
A MC 46780 ✓	FRED BENNETT	712	107	"	"	"
A MC 74404 ✓	FRED BENNETT/AMENDED	2110	262	"	"	"
	ROSEMONT #1	908	504	31	"	"

MINA STATE OFFICE
MANAGEMENT

Location Notice Posted:
G & SR B&M
Pima County, Arizona
Sec. Twp. Rge.

B.L.M. Serial No.	Name of Claim	Book	Page	Sec.	Twp.	Rge.
74390 A MC 74405	ROSEMONT #2	908	501	31	18S	16E
A MC 74406	ROSEMONT #3	"	503	"	"	"
A MC 74407	ROSEMONT #4	"	499	"	"	"
A MC 74408	ROSEMONT #7	936	421	30	"	"
A MC 74409	ROSEMONT #8	"	423	"	"	"
46740 A MC 46781	ROSEMONT #9	"	424	"	"	"
	ROSEMONT #9/AMENDED	2078	466	"	"	"
A MC 46782	ROSEMONT #11	936	420	"	"	"
46740 A MC 46783	ROSEMONT 11-A	2078	458	"	"	"
A MC 46784	ROSEMONT #12	936	431	"	"	"
	ROSEMONT #12/AMENDED	2078	467	"	"	"
A MC 46785	ROSEMONT #13	936	434	"	"	"
	ROSEMONT #13/AMENDED	2078	468	"	"	"
74390 A MC 74410	ROSEMONT #14	936	428	"	"	"
A MC 46786	ROSEMONT #15	"	429	"	"	"
46740 A MC 46787	ROSEMONT #15/AMENDED	2078	469	"	"	"
	ROSEMONT #16	936	430	"	"	"
A MC 46788	ROSEMONT #16/AMENDED	2078	470	"	"	"
	ROSEMONT #17	936	432	"	"	"
A MC 46789	ROSEMONT #17/AMENDED	2078	471	"	"	"
	ROSEMONT #18	936	433	"	"	"
	ROSEMONT #18/AMENDED	2078	472	"	"	"
74390 A MC 74411	ROSEMONT # 19	964	200	31	"	"
A MC 74413	ROSEMONT #20	908	500	"	"	"
A MC 74412	ROSEMONT # 20	964	201	"	"	"
46740 A MC 46790	ROSEMONT 21	"	202	"	"	"
	ROSEMONT #21/AMENDED	2078	473	29	"	"
A MC 74414	ROSEMONT # 22	964	203	31	"	"
A MC 74415	ROSEMONT # 23	908	497	"	"	"
74390 A MC 74416	ROSEMONT #24	"	498	"	"	"
A MC 74417	ROSEMONT #25	"	502	"	"	"
A MC 74418	RX	936	426	30	"	"
46740 A MC 46791	FRED BENNETT FRACTION	2022	338	"	"	"
A MC 36052	NARAGANSETT EXTENSION #1	937	372	19	"	"
A MC 36053	NARAGANSETT EXT #2-	"	373	"	"	"
A MC 36054	NARAGANSETT EXTENSION #3	"	374	"	"	"
35995 A MC 36055	NARAGANSETT EXTENSION #4	"	375	"	"	"
A MC 36056	NARAGANSETT EXTENSION #5	"	376	30	"	"
A MC 36057	NARAGANSETT EXTENSION #6	"	377	"	"	"
A MC 36058	NARAGANSETT EXTENSION #7	"	378	"	"	"
A MC 36059	NARAGANSETT EXTENSION #8	"	379	"	"	"
A MC 36060	NARRAGANSETT EXT. NO. 9	2020	358	"	"	"
A MC 46792	LAST CHANCE-NO 1/RELOCATION	2929	207	36	"	15E
A MC 46793	LAST CHANCE NO 2/RELOCATION	"	208	"	"	"
A MC 46794	LAST CHANCE NO 3/RELOCATION	"	209	"	"	"
46740 A MC 46795	MERCHANT (MINE)	DD	284	25	"	"
A MC 46796	CAVE	NN	555	"	"	"
A MC 46797	TAILOR	"	556	"	"	"
A MC 46798	WEDGE.	821	393	"	"	"
A MC 46799	WEDGE NO 2	897	182	"	"	"
A MC 46800	STRIP	821	391	30	"	16E
A MC 46801	CUBA FRACTION	2022	342	25	"	15E
2194 A MC 2197	CUSHING FRACTION	"	344	"	"	"
	CUSHING FRACTION/AMENDED	5436	805	"	"	"
46740 A MC 46802	PATRICK HENRY FRACTION/ RELOCATION	3486	103	30	"	16E
2194 A MC 2198	YORK FRACTION	2022	340	"	"	"
	YORK FRACTION/AMENDED	5436	804	"	"	"
46740 A MC 46803	R. G. INGERSOLL FRACTION	2110	265	19	"	"
A MC 46804	DAYLIGHT FRACTION	"	266	30	"	"
35995 A MC 36086	GUNSITE 1-A	1980	353	"	"	"
A MC 36087	GUNSITE NO 2	1941	339	"	"	"
	GUNSITE NO. 2/AMENDED	1980	354	19	"	"

ARIZONA STATE OFFICE
MANAGEMENT

DEC 09 1982

6913 PAGE 1182

7:45 A.M.
PHOENIX, ARIZONA

Location Notice Posted:
G & SR B&M
Pima County, Arizona

B.L.M.

Serial No.	Name of Claim	Book	Page(s)	Sec.	Twp.	Rge.
35995 A MC 36088	GUNSITE NO 3	1941	340	19	18S	16E
A MC 36090	GUNSITE 5A	2022	341	"	"	"
A MC 36103	GUNSITE NO.17	1941	354	31	"	"
A MC 36104	GUNSITE NO. 18	"	355	"	"	"
A MC 36105	GUNSITE NO. 19	"	356	"	"	"
A MC 36106	GUNSITE NO. 20	"	357	"	"	"
A MC 36107	GUNSITE NO. 21	"	358	32	"	"
A MC 36108	GUNSITE NO. 22	"	359	31	"	"
A MC 36109	GUNSIGHT NO. 23	1967	324	"	"	"
	GUNSIGHT NO. 23/AMENDED	2022	343	"	"	"
A MC 36110	GUNSITE NO 24	1943	14	"	"	"
	GUNSITE #24/AMENDED	1980	355	"	"	"
A MC 36111	GUNSITE NO. 25	1943	15	"	"	"
A MC 36112	GUNSITE NO. 26	"	16	"	"	"
35995 A MC 36113	GUNSITE NO. 27	"	13	"	"	"
A MC 36114	GUNSIGHT NO. 28	1967	325	"	"	"
A MC 36115	GUNSIGHT NO. 29	"	326	"	"	"
A MC 36116	GUNSIGHT NO. 30	"	327	"	"	"
A MC 36117	GUNSIGHT NO. 31	"	328	"	"	"
A MC 36118	GUNSIGHT NO. 32	"	329	"	"	"
A MC 36119	GUNSIGHT NO. 33	"	330	"	"	"
A MC 36120	GUNSIGHT NO. 34	"	331	"	"	"
A MC 36121	GUNSIGHT NO. 35	"	332	"	"	"
A MC 36122	GUNSIGHT NO. 36	"	333	"	"	"
A MC 36123	GUNSIGHT NO. 37	"	334	"	"	"
A MC 36124	GUNSIGHT NO. 38	"	335	"	"	"
A MC 36125	GUNSIGHT NO. 39	"	336	"	"	"
A MC 36126	GUNSIGHT NO. 40	"	337	"	"	"
A MC 36127	GUNSIGHT NO. 41	"	338	6	19S	"
A MC 36128	GUNSIGHT NO. 42	"	339	"	"	"
A MC 36129	GUNSIGHT NO. 43	"	340	36	18S	15E
A MC 36130	GUNSIGHT 44	1994	152	"	"	"
	GUNSIGHT 44/AMENDED	6420	1007-1008	1	19S	15E
A MC 36131	GUNSIGHT #45	1994	153	"	"	"
	GUNSIGHT #45/AMENDED	6420	1009-1010	1	"	"
A MC 36132	GUNSIGHT #46	1994	154	36	18S	"
A MC 36133	GUNSIGHT #47	"	155	"	"	"
A MC 36134	GUNSIGHT #48	"	156	"	"	"
A MC 36135	GUNSIGHT #49	"	157	"	"	"
A MC 36136	GUNSIGHT #50	"	158	"	"	"
	GUNSIGHT NO. 50/AMENDED	2078	464	"	"	"
2194 A MC 2199	TRAVIS #1	1983	253	"	"	"
	TRAVIS #1/SECOND AMENDED	5436	806	30	"	16E
A MC 46805	TRAVIS #2	1983	254	"	"	"
	TRAVIS #2/AMENDED	2078	465	"	"	"
46740 A MC 46806	TRAVIS #3	1983	255	"	"	"
A MC 46807	TRAVIS #4	"	256	"	"	"
	TRAVIS #4/AMENDED	2170	455	31	"	"
A MC 46808	TRAVIS #5	1983	257	"	"	"
A MC 46809	TRAVIS #6	"	258	29	"	"
64123 A MC 64124	TRAVIS #7	6104	1253-1254	30	"	"
A MC 36064	FALLS NO. 2	2051	263	25	"	15E
A MC 36065	FALLS NO. 3	2110	267	"	"	"
A MC 36066	FALLS NO. 4	"	268	"	"	"
A MC 36067	PERRY NO. 1	2112	11	"	"	"
A MC 36068	PERRY #2	"	12	"	"	"
A MC 36069	PERRY #3	"	13	"	"	"
A MC 36070	PERRY #4	"	14	"	"	"
A MC 36071	PERRY # 5	"	15	"	"	"
A MC 36072	PERRY #6	"	16	"	"	"
	PERRY #6/AMENDED	2148	519	"	"	"
A MC 36073	PERRY #7	2112	17	"	"	"
A MC 36074	PERRY #8	"	18	"	"	"
A MC 36075	PERRY #9	"	19	"	"	"
A MC 36076	PERRY #10	"	20	"	"	"
A MC 36077	PERRY #11	"	21	"	"	"
A MC 36078	PERRY #12	"	22	"	"	"
A MC 36079	PERRY #13	"	23	"	"	"

ARIZONA STATE OFFICE
LAND MANAGEMENT

DEC 09 1982

B.L.M. Serial No.	Name of Claim	Book	Page(s)	Sec.	Twp.	Rge.
A MC 36080	PERRY #14	2112	24			
	PERRY #14/AMENDED	2139	440	36	18S	15E
A MC 36081	PERRY #15	2112	25			
	PERRY #15/AMENDED	2139	441	"	"	"
A MC 36082	PERRY #16	2112	26			
A MC 36083	PERRY #17	"	27			
A MC 36084	PERRY #18	"	28			
	PERRY #18/AMENDED	2139	442	"	"	"
A MC 36085	PERRY #19	2112	29			
	PERRY #19/AMENDED	2139	443	"	"	"
A MC 64125	FOX #1	2705	63			
	FOX #1/AMENDED	6104	1255-1256	1	19S	"
A MC 64126	FOX #2	2705	64			
	FOX #2/AMENDED	6104	1257-1258	"	"	"
A MC 64127	FOX #3	2705	65			
	FOX #3/AMENDED	6104	1259-1260	"	"	"
A MC 64128	FOX #4	2705	66			
	FOX #4/AMENDED	6104	1261-1262	2	"	"
A MC 64129	FOX #5	2705	67			
	FOX #5/AMENDED	6104	1263-1264	36	18S	"
A MC 64130	FOX #6A	"	1265-1266	35	"	"
A MC 64131	FOX #7	2705	69			
	FOX #7/AMENDED	6104	1267-1268	"	"	"
A MC 64132	FOX #12	2705	74			
	FOX #12/AMENDED	6104	1269-1270	2	19S	"
A MC 64133	FOX #13	2705	75			
	FOX #13/AMENDED	6104	1271-1272	"	"	"
A MC 66835	KENT #1 LONG JOHN	1936	245	30	18S	16E
A MC 66836	KENT #2 PATRICIA C.	"	246	"	"	"
A MC 66837	KENT #3 LITTLE JOE	"	247	"	"	"
A MC 66838	BELLE OF ROSEMONT	2571	125			
	BELLE OF ROSEMONT/AMENDED	6216	999-1000	29	"	"
A MC 99823	TECKY	"	997-998	"	"	"
A MC 25257	WASP 52	3786	52			
	WASP 52/AMENDED	6216	955-956	"	"	"
A MC 25258	WASP 53	3786	53			
	WASP 53/AMENDED	6216	957-958	"	"	"
A MC 25259	WASP 54	3786	54			
A MC 25260	WASP 55	"	55	31	"	"
A MC 25264	WASP 60	"	59			
	WASP 60/AMENDED	6216	959-960	32	"	"
A MC 25265	WASP 61	3786	60			
	WASP 61/AMENDED	6216	961-962	"	"	"
A MC 99817	WASP 62A	"	963-964	29	"	"
A MC 99818	WASP 63A	"	965-966	"	"	"
A MC 25268	WASP 101	3786	63	32	"	"
A MC 25269	WASP 102	"	64	"	"	"
A MC 25270	WASP 103	"	65	"	"	"
A MC 25271	WASP 104	"	66	"	"	"
A MC 25272	WASP 105	"	67	"	"	"
A MC 25273	WASP 106	"	68	"	"	"
A MC 25274	WASP 107	"	69	"	"	"
A MC 25295	WASP 201	"	90	"	"	"
A MC 25296	WASP 202	"	91	"	"	"
A MC 25297	WASP 203	"	92	"	"	"
A MC 25298	WASP 204	"	93	"	"	"
A MC 25299	WASP 205	"	94	"	"	"
A MC 25300	WASP 206	"	95	"	"	"
A MC 25301	WASP 207	"	96	"	"	"
A MC 25302	WASP 208	"	97	"	"	"
A MC 25303	WASP 209	"	98	"	"	"
A MC 25304	WASP 210	"	99	"	"	"
A MC 25305	WASP 211	"	100	"	"	"
A MC 25306	WASP 212	"	101	"	"	"
A MC 25307	WASP 213	"	102	"	"	"
A MC 25308	WASP 214	"	103	"	"	"
A MC 25309	WASP 215	"	104	"	"	"
A MC 25310	WASP 216	"	105	"	"	"
A MC 25311	WASP 217	"	106	"	"	"
A MC 25312	WASP 218	"	107	"	"	"
A MC 99819	WASP 219A	6216	967-968	29	"	"
A MC 99820	WASP 220A	"	969-970	"	"	"
A MC 99821	WASP 221A	"	971-972	"	"	"
A MC 99822	WASP 222A	"	973-974	"	"	"
A MC 25337	WASP 301	3786	132	33	"	"
A MC 25338	WASP 302	"	133	"	"	"

ARIZONA STATE OFFICE
BU. LAND MANAGEMENT

DEC 09 1982

7:45 A.M.
PHOENIX, ARIZONA

B.L.M. Serial No.	Name of Claim	Book	Page(s)	Sec.	Trp.	Rge.
A MC 25339	WASP 303	3786	134	33	18S	16E
A MC 25340	WASP 304	"	135	"	"	"
A MC 25341	WASP 305	"	136	"	"	"
A MC 25342	WASP 306	"	137	"	"	"
A MC 25343	WASP 307	"	138	"	"	"
A MC 25344	WASP 308	"	139	"	"	"
A MC 25345	WASP 309	"	140	"	"	"
A MC 25346	WASP 310	"	141	"	"	"
A MC 25347	WASP 311	"	142	"	"	"
A MC 25348	WASP 312	"	143	"	"	"
A MC 25349	WASP 313	"	144	"	"	"
A MC 25350	WASP 314	"	145	"	"	"
A MC 25351	WASP 315	"	146	"	"	"
A MC 25352	WASP 316	"	147	"	"	"
A MC 25353	WASP 317	"	148	"	"	"
A MC 25354	WASP 318	"	149	"	"	"
A MC 25355	WASP 319	"	150	"	"	"
A MC 25356	WASP 319/AMENDED	6216	975-976	"	"	"
A MC 25357	WASP 320	3786	151	"	"	"
A MC 25358	WASP 321	"	152	"	"	"
A MC 25359	WASP 321/AMENDED	6216	977-978	28	"	"
A MC 25360	WASP 322	3786	153	"	"	"
A MC 25361	WASP 323	"	154	"	"	"
A MC 25362	WASP 323/AMENDED	6216	979-980	"	"	"
A MC 25363	WASP 324	3786	155	"	"	"
A MC 25364	WASP 325	"	156	"	"	"
A MC 25365	WASP 325/AMENDED	6216	981-982	"	"	"
A MC 25366	WASP 326	3786	157	"	"	"
A MC 25367	WASP 327	"	158	"	"	"
A MC 25368	WASP 327/AMENDED	6216	983-984	"	"	"
A MC 25369	WASP 328	3786	159	"	"	"
A MC 25370	WASP 329	"	160	"	"	"
A MC 25371	WASP 329/AMENDED	6216	985-986	"	"	"
A MC 25372	WASP 330	3786	161	"	"	"
A MC 25373	WASP 331	"	162	"	"	"
A MC 25374	WASP 331/AMENDED	6216	987-988	"	"	"
A MC 25375	WASP 332	3786	163	"	"	"
A MC 25376	WASP 333	"	164	"	"	"
A MC 25377	WASP 333/AMENDED	6216	989-990	"	"	"
A MC 25378	WASP 334	3786	165	"	"	"
A MC 25379	WASP 335	"	166	"	"	"
A MC 25380	WASP 335/AMENDED	6216	991-992	"	"	"
A MC 25381	WASP 336	3786	167	"	"	"
A MC 25382	WASP 337	"	168	"	"	"
A MC 25383	WASP 337/AMENDED	6216	993-994	"	"	"
A MC 25384	WASP 338	3786	169	"	"	"
A MC 25415	WASP 401	"	210	33	"	"
A MC 25416	WASP 402	"	211	"	"	"
A MC 25417	WASP 403	"	212	"	"	"
A MC 25418	WASP 404	"	213	"	"	"
A MC 25419	WASP 405	"	214	"	"	"
A MC 25420	WASP 406	"	215	"	"	"
A MC 25421	WASP 407	"	216	"	"	"
A MC 25422	WASP 408	"	217	"	"	"
A MC 25423	WASP 409	"	218	"	"	"
A MC 25424	WASP 410	"	219	"	"	"
A MC 25425	WASP 411	"	220	"	"	"
A MC 25426	WASP 412	"	221	"	"	"
A MC 25427	WASP 413	"	222	"	"	"
A MC 25428	WASP 414	"	223	"	"	"
A MC 25429	WASP 415	"	224	"	"	"
A MC 25430	WASP 416	"	225	"	"	"
A MC 25431	WASP 417	"	226	"	"	"
A MC 25432	WASP 418	"	227	"	"	"
A MC 25433	WASP 419	"	228	"	"	"
A MC 25434	WASP 420	"	229	"	"	"
A MC 25435	WASP 421	"	230	28	"	"
A MC 25436	WASP 422	"	231	"	"	"
A MC 25437	WASP 423	"	232	"	"	"
A MC 25438	WASP 424	"	233	"	"	"
A MC 25439	WASP 425	"	234	"	"	"
A MC 25440	WASP 426	"	235	"	"	"

ARIZONA STATE OFFICE
BU. LAND MANAGEMENT

DEC 09 1982

7:45 A.M.
PHOENIX, ARIZONA

2520

2520

Location Notice Posted

G & SR B&M

Pima County, Arizona

B.L.M. Serial No.	Name of Claim	Book	Page(s)	Sec.	Twp.	Rge.
A MC 25441	WASP 427	3786	236	28	18S	16E
A MC 25442	WASP 428	"	237	"	"	"
A MC 25443	WASP 429	"	238	"	"	"
A MC 25444	WASP 430	"	239	"	"	"
A NC 25445	WASP 431	"	240	"	"	"
A MC 25446	WASP 432	"	241	"	"	"
A MC 25447	WASP 433	"	242	"	"	"
A MC 25448	WASP 434	"	243	"	"	"
A MC 25449	WASP 435	"	244	"	"	"
A MC 25450	WASP 436	"	245	"	"	"
A MC 25451	WASP 437	"	246	"	"	"
A MC 25452	WASP 438	"	247	"	"	"
A MC 25487	WASP 501	"	282	34	"	"
A MC 25488	WASP 502	"	283	"	"	"
A MC 25489	WASP 503	"	284	"	"	"
A MC 25490	WASP 504	"	285	"	"	"
A MC 25491	WASP 505	"	286	"	"	"
A MC 25492	WASP 506	"	287	"	"	"
A MC 25493	WASP 507	"	288	"	"	"
A MC 25494	WASP 508	"	289	"	"	"
A MC 25495	WASP 509	"	290	"	"	"
A MC 25496	WASP 510	"	291	"	"	"
A MC 25497	WASP 511	"	292	"	"	"
A MC 25498	WASP 512	"	293	"	"	"
A MC 25499	WASP 513	"	294	"	"	"
A MC 25500	WASP 514	"	295	"	"	"
A MC 25501	WASP 515	"	296	"	"	"
A MC 25502	WASP 516	"	297	"	"	"
A MC 25503	WASP 517	"	298	"	"	"
A MC 25504	WASP 518	"	299	"	"	"
A MC 25505	WASP 519	"	300	"	"	"
A MC 25506	WASP 520	"	301	"	"	"
A MC 25507	WASP 521	"	302	27	"	"
A MC 25508	WASP 522	"	303	"	"	"
A MC 25509	WASP 523	"	304	"	"	"
A MC 25510	WASP 524	"	305	"	"	"
A MC 25511	WASP 525	"	306	"	"	"
A MC 25512	WASP 526	"	307	"	"	"
A MC 25513	WASP 527	"	308	"	"	"
A MC 25514	WASP 528	"	309	"	"	"
A MC 25515	WASP 529	"	310	"	"	"
A MC 25516	WASP 530	"	311	"	"	"
A MC 25517	WASP 531	"	312	"	"	"
A MC 25518	WASP 532	"	313	"	"	"
A MC 25519	WASP 533	"	314	"	"	"
A MC 25520	WASP 534	"	315	"	"	"
A MC 25521	WASP 535	"	316	"	"	"
A MC 25522	WASP 536	"	317	"	"	"
A MC 25523	WASP 537	"	318	"	"	"
A MC 25524	WASP 538	"	319	"	"	"
A MC 25565	WASP 601	"	360	34	"	"
A MC 25566	WASP 602	"	361	"	"	"
A MC 25567	WASP 603	"	362	"	"	"
A MC 25568	WASP 604	"	363	"	"	"
A MC 25569	WASP 605	"	364	"	"	"
A MC 25570	WASP 606	"	365	"	"	"
A MC 25571	WASP 607	"	366	"	"	"
A MC 25572	WASP 608	"	367	"	"	"
A MC 25573	WASP 609	"	368	"	"	"
A MC 25574	WASP 610	"	369	"	"	"
A MC 25575	WASP 611	"	370	"	"	"
A MC 25576	WASP 612	"	371	"	"	"

25210

25210

25210

ARIZONA STATE OFFICE
BU. LAND MANAGEMENT

DEC 09 1982

7:45 A.M.
PHOENIX, ARIZONA


Location Notice Posted:
 G & SR B&M
 Pima County, Arizona

B.L.M. Serial No.	Name of Claim	Book	Page(s)	Sec.	Twp.	Rge.
A MC 25577	WASP 613	3786	372	34	18S	16E
A MC 25578	WASP 614	"	373	"	"	"
A MC 25579	WASP 615	"	374	"	"	"
A MC 25580	WASP 616	"	375	"	"	"
A MC 25581	WASP 617	"	376	"	"	"
A MC 25582	WASP 618	"	377	"	"	"
A MC 25583	WASP 619	"	378	"	"	"
A MC 25584	WASP 620	"	379	"	"	"
A MC 25585	WASP 621	"	380	27	"	"
A MC 25586	WASP 622	"	381	"	"	"
A MC 25587	WASP 623	"	382	"	"	"
A MC 25588	WASP 624	"	383	"	"	"
A MC 25589	WASP 625	"	384	"	"	"
A MC 25590	WASP 626	"	385	"	"	"
A MC 25591	WASP 627	"	386	"	"	"
A MC 25592	WASP 628	"	387	"	"	"
A MC 25593	WASP 629	"	388	"	"	"
A MC 25594	WASP 630	"	389	"	"	"
A MC 25595	WASP 631	"	390	"	"	"
A MC 25596	WASP 632	"	391	"	"	"
A MC 25597	WASP 633	"	392	"	"	"
A MC 25598	WASP 634	"	393	"	"	"
A MC 25599	WASP 635	"	394	"	"	"
A MC 25600	WASP 636	"	395	"	"	"
A MC 99789	FALCON 1A	6216	899-900	29	"	"
A MC 99790	FALCON 2A	"	901-902	"	"	"
A MC 99791	FALCON 3A	"	903-904	"	"	"
A MC 99792	FALCON 4A	"	905-906	"	"	"
A MC 99793	FALCON 5A	"	907-908	"	"	"
A MC 99794	FALCON 6A	"	909-910	"	"	"
A MC 99795	FALCON 7A	"	911-912	"	"	"
A MC 99796	FALCON 8A	"	913-914	"	"	"
A MC 99797	FALCON 9A	"	915-916	"	"	"
A MC 99798	FALCON 10A	"	917-918	"	"	"
A MC 99799	FALCON 11A	"	919-920	"	"	"
A MC 99800	FALCON 12A	"	921-922	"	"	"
A MC 99801	FALCON 13A	"	923-924	"	"	"
A MC 99802	FALCON 14A	"	925-926	"	"	"
A MC 99803	FALCON 15A	"	927-928	"	"	"
A MC 99804	FALCON 16A	"	929-930	"	"	"
A MC 99805	FALCON 17A	"	931-932	"	"	"
A MC 99806	FALCON 18A	"	933-934	"	"	"
A MC 99807	FALCON 19A	"	935-936	"	"	"
A MC 99808	FALCON 20A	"	937-938	"	"	"
A MC 99809	FALCON 21A	"	939-940	"	"	"
A MC 99810	FALCON 22A	"	941-942	"	"	"
A MC 99811	FALCON 27A	"	943-944	"	"	"
A MC 99812	FALCON 28A	"	945-946	"	"	"
A MC 99813	FALCON 29A	"	947-948	"	"	"
A MC 99814	FALCON 30A	"	949-950	"	"	"
A MC 99815	FALCON 31A	"	951-952	"	"	"
A MC 99816	FALCON 32A	"	953-954	"	"	"
A MC 64134	CLOUD REST	SS	511			
A MC 64135	CLOUD REST/AMENDED	6104	1273-1274	36	18S	15E
A MC 64136	BIG WINDY	5406	876	1	19S	"
A MC 64137	BIG WINDY FRACTION	"	877	"	"	"
A MC 64138	BLUE WING	SS	581	36	18S	"
A MC 36137	CLOUD REST NO.1	B-B-B	277			
A MC 36138	CLOUD REST NO.1/AMENDED	6104	1275-1276	"	"	"
A MC 36139	WILLIAMS FOLLY	5406	878	"	"	"
A MC 36139	WILLIAMS FOLLY #2	"	879	"	"	"
A MC 36139	WILLIAMS FOLLY #3	"	880	"	"	"
A MC 36139	WILLIAMS FOLLY #3/AMENDED	6104	1277-1278	"	"	"

ARIZONA STATE OFFICE
 U.S. LAND MANAGEMENT

DEC 09 1982

7:45 A.M.
 PHOENIX, ARIZONA



105899

DO NOT MAIL

STATE OF ARIZONA } I hereby certify that the above instrument was filed for record in Pima County, State of Arizona
 COUNTY OF PIMA }
 Witness my hand and Official Seal. RICHARD J. KENNEDY

Book 6913 Page 1180-1189
 Date NOV 23 '82 - 1 PM

Indexed	Paged	Blotted
6913	PAGE	1187

County Recorder

Request of: Granite Mining Co.

By Harvey Fox
 Deputy

Fee: 8.00

25210

25210

64133

35995

27533-2761
27619-
27625-27636
64139-64142

Helvetia Group IV

1980-1981

STATE OF ARIZONA)
) ss.
County of Pima)

BERT L. REID, being first duly sworn, deposes and says:

That he is a citizen of the United States of America, is more than twenty-one of age, and resides at 3100 Twin Buttes-Sahuarita Road, Sahuarita, (P.O. Box 1064, Green Valley, Arizona 85614) Pima County, Arizona.

That he is personally acquainted with the mining claims listed on Exhibit A, which is attached hereto and made a part of this affidavit by reference, situated in the Helvetia Mining District of Pima County, Arizona, the location notices and latest amended location notices if any, of which are recorded in the office of the County Recorder of Pima County in the book s and at the page s indicated on Exhibit A.

That the said claims are a part of a coherent group of mutually contiguous claims, both patented and unpatented, all of which are held by Anamax Mining Company, an Arizona general partnership, and the same are operated as one group of claims by Anamax Mining Company, owner.

That between the 1st day of September, 1980, and the 1st day of September, 1981, work and improvements worth more than \$ 10,200.00 were done and performed for the benefit of the claims listed on Exhibit A and for all of the component claims in the group. That such work and improvements were done and performed at the expense of Anamax Mining Company and for the purpose of complying with the laws of the United States and the State of Arizona pertaining to assessment work or annual labor. That the value of such work and improvements was more than \$100.00 for each of the claims listed on Exhibit A.

That such work and improvements consisted of the following: _____

Road Construction, site preparation and 750 of noncore drilling.

That the men who labored upon such work and improvements were various employees of: Sierrita Mining and Ranching and Harness Drilling Company
Box 25A Sasabe Star Route P. O. Box 43367
Tucson, Az. 85736 Tucson, Az. 85733
who were the contractors employed by Anamax Mining Company for the performance or completion of the described work and improvements.


I certify that the foregoing is a true and correct statement of the work performed and improvements made, to the best of my knowledge and belief.

Bert L. Reid

Bert L. Reid, Land Records Administrator
for ANAMAX MINING COMPANY, Owner
P.O. Box 127
Sahuarita, Arizona 85629

Subscribed and sworn to before me this 29th day of September,

Jane Constantine
Notary Public



B. L. REID STATE OFFICE
DEC 17 1981
10:30 A.M.
PIMA COUNTY, ARIZONA

Exhibit A

One hundred two (102) unpatented lode mining claims situate in the Helvetia Mining District of Pima County, Arizona, the location notices and amended location notices, if any, of which are recorded in the office of the County Recorder of Pima County, Arizona, in the books and at the pages set forth below:

B.L.M. Serial No.	Name of Claim	Book	Page(s)	Sec.	Location Notice Posted	
					G&SR Pima Co. AZ. Twp.	B&M Rge.
A MC 27533	DOE 1	3366	300	23	18S	15E
A MC 27534	DOE 2	"	301	"	"	"
A MC 27535	DOE 3	"	302	"	"	"
A MC 27536	DOE 4	"	303	"	"	"
A MC 27537	DOE 5	"	304	26	"	"
A MC 27538	DOE 6	"	305	"	"	"
A MC 27539	DOE 7	"	306	"	"	"
A MC 27540	DOE 8	"	307	"	"	"
A MC 27541	DOE 9	"	308	"	"	"
A MC 27542	DOE 10	"	309	"	"	"
A MC 27543	DOE 11	"	310	"	"	"
A MC 27544	DOE 12	"	311	"	"	"
A MC 27545	DOE 13A	3487	172	"	"	"
A MC 27546	DOE 14A	"	173	"	"	"
A MC 27547	DOE 15A	"	174	"	"	"
A MC 27548	DOE 16A	"	175	"	"	"
A MC 27549	DOE 17A	"	176	"	"	"
A MC 27550	DOE 18A	"	177	"	"	"
A MC 27551	DOE 19A	"	178	"	"	"
A MC 27552	DOE 20A	"	179	"	"	"
A MC 27553	DOE 21A	"	180	"	"	"
A MC 27554	DOE 22A	"	181	"	"	"
A MC 27555	DOE 23	3366	322	"	"	"
A MC 27556	DOE 24	"	323	"	"	"
A MC 27557	DOE 25	"	324	"	"	"
A MC 27558	DOE 26	"	325	"	"	"
A MC 27559	DOE 27	"	326	"	"	"
A MC 27560	DOE 28	"	327	"	"	"
A MC 27561	DOE 29	"	328	"	"	"
A MC 27562	DOE 30	"	329	"	"	"
A MC 27563	DOE 31	"	330	"	"	"
A MC 27564	DOE 32	"	331	"	"	"
A MC 27565	DOE 33	3363	430	23	"	"
A MC 27566	DOE 34	"	431	"	"	"
A MC 27567	PAUL 1	3786	416	34	"	"
A MC 27568	PAUL 2	"	417	"	"	"
A MC 27569	PAUL 3	"	418	"	"	"
A MC 27570	PAUL 4	"	419	"	"	"
A MC 27571	PAUL 5	"	420	"	"	"
A MC 27572	PAUL 6	"	421	"	"	"
A MC 27573	PAUL 7	"	422	"	"	"
A MC 27574	PAUL 8	"	423	"	"	"
A MC 27575	PAUL 9	"	424	"	"	"
A MC 27576	PAUL 10	"	425	"	"	"
A MC 27577	PAUL 11	"	426	"	"	"
A MC 27578	PAUL 12	"	427	"	"	"
A MC 27579	PAUL 13	"	428	"	"	"
A MC 27580	PAUL 14	"	429	"	"	"
A MC 27581	PAUL 15	"	430	"	"	"
A MC 27582	PAUL 16	"	431	"	"	"
A MC 27583	PAUL 17	"	432	"	"	"
A MC 27584	PAUL 18	"	433	"	"	"
A MC 27585	PAUL 19	"	434	"	"	"

Handwritten signature/initials

B. L. M. COUNTY OFFICE

DEC 17 1981

10:30 A.M.

PIMA COUNTY, ARIZONA

Location Notice Posted:


G & SR B&M

Pima County, Arizona

B.L.M. Serial No.	Name of Claim	Book	Page(s)	Sec.	Twp.	Rge.
A MC 27586	PAUL 20	3786	435	34	18S	15E
A MC 27587	PAUL 21	"	436	27	"	"
A MC 27588	PAUL 22	"	437	"	"	"
A MC 27589	PAUL 23	"	438	"	"	"
A MC 27590	PAUL 24	"	439	"	"	"
A MC 27591	PAUL 25	"	440	"	"	"
A MC 27592	PAUL 26	"	441	"	"	"
A MC 27593	PAUL 27	"	442	"	"	"
A MC 27594	PAUL 28	"	443	"	"	"
A MC 27595	PAUL 29	"	444	"	"	"
A MC 27596	PAUL 30	"	445	"	"	"
A MC 27597	PAUL 31	"	446	35	"	"
A MC 27598	PAUL 32	"	447	"	"	"
A MC 27599	PAUL 33	"	448	"	"	"
A MC 27600	PAUL 34	"	449	"	"	"
A MC 27601	PAUL 35	"	450	"	"	"
A MC 27602	PAUL 36	"	451	"	"	"
A MC 27603	PAUL 37	"	452	"	"	"
A MC 27604	PAUL 38	"	453	"	"	"
A MC 27605	PAUL 39	"	454	"	"	"
A MC 27606	PAUL 40	"	455	"	"	"
A MC 27607	PAUL 41	"	456	"	"	"
A MC 27608	PAUL 42	"	457	"	"	"
A MC 27609	PAUL 43	"	458	"	"	"
A MC 27610	PAUL 44	"	459	"	"	"
A MC 27611	PAUL 45	"	460	"	"	"
A MC 27612	PAUL 46	"	461	"	"	"
A MC 27613	PAUL 47	"	462	"	"	"
A MC 27614	PAUL 48	"	463	"	"	"
A MC 27615	PAUL 49	"	464	"	"	"
A MC 27616	PAUL 50	"	465	"	"	"
A MC 27617	PAUL 51	"	466	"	"	"
A MC 27619	PAUL 51/AMENDED	6104	1279-1280	"	"	"
	PAUL 53	3786	468	"	"	"
	PAUL 53/AMENDED	6104	1281-1282	"	"	"
A MC 64139	PAUL 55A	"	1283-1284	"	"	"
A MC 64140	PAUL 56A	"	1285-1286	"	"	"
A MC 64141	PAUL 57A	"	1287-1288	"	"	"
A MC 64142	PAUL 58A	"	1289-1290	"	"	"
A MC 27625	PAUL 59	3786	474	"	"	"
	PAUL 59/AMENDED	6104	1291-1292	"	"	"
A MC 27626	PAUL 60	3786	475	"	"	"
	PAUL 60/AMENDED	6104	1293-1294	"	"	"
A MC 27627	PAUL 61	3786	476	"	"	"
A MC 27628	PAUL 62	"	477	"	"	"
A MC 27629	PAUL 63	"	478	"	"	"
A MC 27630	PAUL 64	"	479	"	"	"
A MC 27631	PAUL 65	"	480	"	"	"
A MC 27632	PAUL 66	"	481	"	"	"
A MC 27633	PAUL 67	"	482	"	"	"
A MC 27634	PAUL 68	"	483	"	"	"
A MC 27635	PAUL 69	"	484	"	"	"
A MC 27636	PAUL 70	"	485	"	"	"

B.L.M. OFFICE
 DEC 17 1981
 10:00 AM.
 PIMA COUNTY, ARIZONA

fee 3.00 107890



INDEXED	COPIES	BLOTTED
---------	--------	---------

State of Arizona }
 County of Pima } ss
 I hereby certify that the instrument was filed for record as request of Richard W. Kennedy
 Date OCT 14 '81 - 1:00 PM
 Book 6635 Page 954-956

Witness my hand and Official Seal
 day and year above written
 RICHARD W. KENNEDY, County Recorder
 By Geraldine Clark
 Deputy

Helvetia Group III

1980-1981

STATE OF ARIZONA)
) ss.
County of Pima)

64123
Updated
[Signature]

BERT L. REID, being first duly sworn, deposes and says:

That he is a citizen of the United States of America, is more than twenty-one of age, and resides at 3100 Twin Buttes-Sahuarita Road, Sahuarita, (P.O. Box 1064, Green Valley, Arizona 85614) Pima County, Arizona.

That he is personally acquainted with the mining claims listed on Exhibit A, which is attached hereto and made a part of this affidavit by reference, situated in the Helvetia Mining District of Pima County, Arizona, the location notices and latest amended location notices if any, of which are recorded in the office of the County Recorder of Pima County in the books and at the pages indicated on Exhibit A.

That the said claims are a part of a coherent group of mutually contiguous claims, both patented and unpatented, all of which are held by Anamax Mining Company, an Arizona general partnership, and the same are operated as one group of claims by Anamax Mining Company, owner.

That between the 1st day of September, 1980, and the 1st day of September, 1981, work and improvements worth more than \$40,800.00 were done and performed for the benefit of the claims listed on Exhibit A and for all of the component claims in the group. That such work and improvements were done and performed at the expense of Anamax Mining Company and for the purpose of complying with the laws of the United States and the State of Arizona pertaining to assessment work or annual labor. That the value of such work and improvements was more than \$100.00 for each of the claims listed on Exhibit A.

That such work and improvements consisted of the following:

Road work and site preparation, 100 feet of noncore drilling and 1829 feet of core drilling.


That the men who labored upon such work and improvements were various employees of: Sierrita Mining and Ranching, Sasabe Star Route, Box 25A, Tucson, Az., 85736; Joy Manufacturing Company, P. O. Box 360135M, Pittsburgh, Pa., 15250; and Harness Drilling Company, P.O. Box 43367, Tucson, Az., 85733. who were the contractors employed by Anamax Mining Company for the performance or completion of the described work and improvements.

I certify that the foregoing is a true and correct statement of the work performed and improvements made, to the best of my knowledge and belief.

Bert L. Reid
Bert L. Reid, Land Records Administrator
for ANAMAX MINING COMPANY, Owner
P.O. Box 127
Sahuarita, Arizona 85629

Subscribed and sworn to before me this 29th day of September,

Jane Constantine
Notary Public



B. L. REID'S OFFICE
DEC 17 1981
10:00 AM
PIMA COUNTY, ARIZONA

Exhibit A

Four hundred eight (408) unpatented lode mining claims

situate in the Helvetia Mining District of Pima County, Arizona, the location notices and amended location notices, if any, of which are recorded in the office of the County Recorder of Pima County, Arizona, in the books and at the pages set forth below:

B.L.M. Serial No.	Name of Claim	Book	Page(s)	Location Notice Posted:		
				G & SR B&M		
				Pima County, Arizona		
				Sec.	Twp.	Rge
A MC 2196 ✓	SANTA RITA FRACTION	2148	510			
	SANTA RITA FRACTION/AMENDED	5436	803	25	18S	15E
A MC 46740 ✓	SANTA RITA #1	2148	520	30	"	16E
A MC 46741 ✓	SANTA RITA #2	"	521	"	"	"
A MC 46742 ✓	SANTA RITA #3	"	522	"	"	"
A MC 46743 ✓	SANTA RITA #4	"	523	"	"	"
A MC 46744 ✓	SANTA RITA #5	"	524	"	"	"
A MC 46745 ✓	SANTA RITA #6	"	525	"	"	"
A MC 46746 ✓	SANTA RITA #7	"	526	"	"	"
A MC 46747 ✓	SANTA RITA #8A	2170	436	"	"	"
A MC 46748 ✓	SANTA RITA #9	2148	528	"	"	"
A MC 46749 ✓	SANTA RITA #10	"	529	"	"	"
A MC 46750 ✓	SANTA RITA #11	"	530	31	"	"
A MC 46751 ✓	SANTA RITA #12	"	531	36	"	15E
A MC 46752 ✓	SANTA RITA #13	"	532	25	"	"
A MC 46753 ✓	SANTA RITA #14	"	533	36	"	"
A MC 46754 ✓	SANTA RITA #15	"	534	"	"	"
A MC 46755 ✓	SANTA RITA #16	"	535	31	"	16E
A MC 46756 ✓	SANTA RITA #17	"	536	"	"	"
A MC 46757 ✓	SANTA RITA #18	"	537	"	"	"
A MC 46758 ✓	SANTA RITA #19	"	538	"	"	"
A MC 46759 ✓	SANTA RITA #20	"	539	"	"	"
A MC 46760 ✓	SANTA RITA #21	"	540	"	"	"
A MC 46761 ✓	SANTA RITA #22	"	541	"	"	"
A MC 46762 ✓	SANTA RITA #23	"	542	"	"	"
A MC 46763 ✓	SANTA RITA #24	"	543	"	"	"
A MC 46764 ✓	SANTA RITA #25	"	544	"	"	"
A MC 46765 ✓	SANTA RITA #26	"	545	36	"	15E
A MC 46766 ✓	SANTA RITA #27	"	546	"	"	"
A MC 46767 ✓	SANTA RITA #28	"	547	"	"	"
A MC 46768 ✓	SANTA RITA #29	"	548	"	"	"
A MC 46769 ✓	SANTA RITA #30	"	549	"	"	"
A MC 46770 ✓	SANTA RITA #31	"	550	"	"	"
A MC 46771 ✓	CATALINA #1	"	518	30	"	16E
A MC 46772 ✓	CATALINA #2	"	517	"	"	"
A MC 46773 ✓	CATALINA #3	"	516	"	"	"
A MC 46774 ✓	CATALINA #4	"	515	"	"	"
A MC 46775 ✓	CATALINA #5A	2170	437	"	"	"
A MC 46776 ✓	CATALINA #6A	"	435	"	"	"
A MC 46777 ✓	CATALINA #7	2148	512	"	"	"
A MC 46778 ✓	CATALINA #8	"	511	"	"	"
A MC 64123 ✓	CACTUS	6104	1251-1252	36	"	15E
A MC 28871 ✓	SANTA RITA WEDGE	5901	1379	31	"	16E
A MC 74394 ✓	ADOLPH LEWISOHN	710	346	30	"	"
A MC 74395 ✓	ADOLPH LEWISOHN	936	419	"	"	"
A MC 74396 ✓	ROSEMONT	710	347	"	"	"
A MC 74397 ✓	ROSEMONT	936	418	"	"	"
A MC 74398 ✓	ALBERT STEINFELD	710	348	"	"	"
A MC 74399 ✓	ALBERT STEINFELD	936	427	"	"	"
A MC 74400 ✓	HUGH YOUNG	712	108	"	"	"
A MC 74401 ✓	HUGH YOUNG	936	422	"	"	"
A MC 74402 ✓	ETHEL	712	109	"	"	"
A MC 74403 ✓	ALBERT	712	110	"	"	"
A MC 46779 ✓	FRED BENNETT	936	425	"	"	"
A MC 46780 ✓	FRED BENNETT	712	107	"	"	"
	FRED BENNETT/AMENDED	2110	262	"	"	"
A MC 74404 ✓	ROSEMONT #1	908	504	31	"	"

B.L.M. COUNTY OFFICE
 DEQ 17 1981
 PIMA COUNTY, ARIZONA

Location Notice Posted:

G & SR B&M

Pima County, Arizona

B.L.M. Serial No.	Name of Claim	Book	Page	Sec.	Twp.	Rge.
A MC 74405	ROSEMONT #2	908	501	31	18S	16E
A MC 74406	ROSEMONT #3	"	503	"	"	"
A MC 74407	ROSEMONT #4	"	499	"	"	"
A MC 74408	ROSEMONT #7	936	421	30	"	"
A MC 74409	ROSEMONT #8	"	423	"	"	"
A MC 46781	ROSEMONT #9	"	424	"	"	"
	ROSEMONT #9/AMENDED	2078	466	"	"	"
A MC 46782	ROSEMONT #11	936	420	"	"	"
A MC 46783	ROSEMINT 11-A	2078	458	"	"	"
A MC 46784	ROSEMONT #12	936	431	"	"	"
	ROSEMONT #12/AMENDED	2078	467	"	"	"
A MC 46785	ROSEMONT #13	936	434	"	"	"
	ROSEMONT #13/AMENDED	2078	468	"	"	"
A MC 74410	ROSEMONT #14	936	428	"	"	"
A MC 46786	ROSEMONT #15	"	429	"	"	"
	ROSEMONT #15/AMENDED	2078	469	"	"	"
A MC 46787	ROSEMONT #16	936	430	"	"	"
	ROSEMONT #16/AMENDED	2078	470	"	"	"
A MC 46788	ROSEMONT #17	936	432	"	"	"
	ROSEMONT #17/AMENDED	2078	471	"	"	"
A MC 46789	ROSEMONT #18	936	433	"	"	"
	ROSEMONT #18/AMENDED	2078	472	"	"	"
A MC 74411	ROSEMONT # 19	964	200	31	"	"
A MC 74413	ROSEMONT # 20	908	500	"	"	"
A MC 74412	ROSEMONT # 20	964	201	"	"	"
A MC 46790	ROSEMONT 21	"	202	"	"	"
	ROSEMONT #21/AMENDED	2078	473	29	"	"
A MC 74414	ROSEMONT # 22	964	203	31	"	"
A MC 74415	ROSEMONT # 23	908	497	"	"	"
A MC 74416	ROSEMONT #24	"	498	"	"	"
A MC 74417	ROSEMONT #25	"	502	"	"	"
A MC 74418	RX	936	426	30	"	"
A MC 46791	FRED BENNETT FRACTION	2022	338	"	"	"
A MC 36052	NARAGANSETT EXTENSION #1	937	372	19	"	"
A MC 36053	NARAGANSETT EXT #2	"	373	"	"	"
A MC 36054	NARAGANSETT EXTENSION #3	"	374	"	"	"
A MC 36055	NARAGANSETT EXTENSION #4	"	375	"	"	"
A MC 36056	NARAGANSETT EXTENSION #5	"	376	30	"	"
A MC 36057	NARAGANSETT EXTENSION #6	"	377	"	"	"
A MC 36058	NARAGANSETT EXTENSION #7	"	378	"	"	"
A MC 36059	NARAGANSETT EXTENSION #8	"	379	"	"	"
A MC 36060	NARRAGANSETT EXT. NO. 9	2020	358	"	"	"
A MC 46792	LAST CHANCE NO 1/RELOCATION	2929	207	36	"	15E
A MC 46793	LAST CHANCE NO 2/RELOCATION	"	208	"	"	"
A MC 46794	LAST CHANCE NO 3/RELOCATION	"	209	"	"	"
A MC 46795	MERCHANT (MINE)	DD	284	25	"	"
A MC 46796	CAVE	NN	555	"	"	"
A MC 46797	TAILOR	"	556	"	"	"
A MC 46798	WEDGE.	821	393	"	"	"
A MC 46799	WEDGE NO 2	897	182	"	"	"
A MC 46800	STRIP	821	391	30	"	16E
A MC 46801	CUBA FRACTION	2022	342	25	"	15E
A MC 2197	CUSHING FRACTION	"	344	"	"	"
	CUSHING FRACTION/AMENDED	5436	805	"	"	"
A MC 46802	PATRICK HENRY FRACTION/ RELOCATION	3486	103	30	"	16E
A MC 2198	YORK FRACTION	2022	340	"	"	"
	YORK FRACTION/AMENDED	5436	804	"	"	"
A MC 46803	R. G. INGERSOLL FRACTION	2110	265	19	"	"
A MC 46804	DAYLIGHT FRACTION	"	266	30	"	"
A MC 36086	GUNSITE 1-A	1980	353	"	"	"
A MC 36087	GUNSITE NO 2	1941	339	"	"	"
	GUNSITE NO. 2/AMENDED	1980	354	19	"	"

B.L.M. OFFICE

DEC 17 1981

10:00 AM

PIMA COUNTY ARIZONA

B.L.M.

Serial No.	Name of Claim	Book	Page(s)	Sec.	Twp.	Rge.
A MC 36088	GUNSITE NO 3	1941	340	19	18S	16E
A MC 36090	GUNSITE 5A	2022	341	"	"	"
A MC 36103	GUNSITE NO.17	1941	354	31	"	"
A MC 36104	GUNSITE NO. 18	"	355	"	"	"
A MC 36105	GUNSITE NO. 19	"	356	"	"	"
A MC 36106	GUNSITE NO. 20	"	357	"	"	"
A MC 36107	GUNSITE NO. 21	"	358	32	"	"
A MC 36108	GUNSITE NO. 22	"	359	31	"	"
A MC 36109	GUNSIGHT NO. 23	1967	324	"	"	"
	GUNSIGHT NO. 23/AMENDED	2022	343	"	"	"
A MC 36110	GUNSITE NO 24	1943	14	"	"	"
	GUNSITE #24/AMENDED	1980	355	"	"	"
A MC 36111	GUNSITE NO. 25	1943	15	"	"	"
A MC 36112	GUNSITE NO. 26	"	16	"	"	"
A MC 36113	GUNSITE NO. 27	"	13	"	"	"
A MC 36114	GUNSIGHT NO. 28	1967	325	"	"	"
A MC 36115	GUNSIGHT NO. 29	"	326	"	"	"
A MC 36116	GUNSIGHT NO. 30	"	327	"	"	"
A MC 36117	GUNSIGHT NO. 31	"	328	"	"	"
A MC 36118	GUNSIGHT NO. 32	"	329	"	"	"
A MC 36119	GUNSIGHT NO. 33	"	330	"	"	"
A MC 36120	GUNSIGHT NO. 34	"	331	"	"	"
A MC 36121	GUNSIGHT NO. 35	"	332	"	"	"
A MC 36122	GUNSIGHT NO. 36	"	333	"	"	"
A MC 36123	GUNSIGHT NO. 37	"	334	"	"	"
A MC 36124	GUNSIGHT NO. 38	"	335	"	"	"
A MC 36125	GUNSIGHT NO. 39	"	336	"	"	"
A MC 36126	GUNSIGHT NO. 40	"	337	"	"	"
A MC 36127	GUNSIGHT NO. 41	"	338	6	19S	"
A MC 36128	GUNSIGHT NO. 42	"	339	"	"	"
A MC 36129	GUNSIGHT NO. 43	"	340	36	18S	15E
A MC 36130	GUNSIGHT 44	1994	152	"	"	"
	GUNSIGHT 44/AMENDED	6420	1007-1008	1	19S	15E
A MC 36131	GUNSIGHT #45	1994	153	"	"	"
	GUNSIGHT #45/AMENDED	6420	1009-1010	1	"	"
A MC 36132	GUNSIGHT #46	1994	154	36	18S	"
A MC 36133	GUNSIGHT #47	"	155	"	"	"
A MC 36134	GUNSIGHT #48	"	156	"	"	"
A MC 36135	GUNSIGHT #49	"	157	"	"	"
A MC 36136	GUNSIGHT #50	"	158	"	"	"
	GUNSIGHT NO. 50/AMENDED	2078	464	"	"	"
A MC 2199	TRAVIS #1	1983	253	"	"	"
	TRAVIS #1/SECOND AMENDED	5436	806	30	"	16E
A MC 46805	TRAVIS #2	1983	254	"	"	"
	TRAVIS #2/AMENDED	2078	465	"	"	"
A MC 46806	TRAVIS #3	1983	255	"	"	"
A MC 46807	TRAVIS #4	"	256	"	"	"
	TRAVIS #4/AMENDED	2170	455	31	"	"
A MC 46808	TRAVIS #5	1983	257	"	"	"
A MC 46809	TRAVIS #6	"	258	29	"	"
A MC 64124	TRAVIS #7	6104	1253-1254	30	"	"
A MC 36064	FALLS NO. 2	2051	263	25	"	15E
A MC 36065	FALLS NO. 3	2110	267	"	"	"
A MC 36066	FALLS NO. 4	"	268	"	"	"
A MC 36067	PERRY NO. 1	2112	11	"	"	"
A MC 36068	PERRY #2	"	12	"	"	"
A MC 36069	PERRY #3	"	13	"	"	"
A MC 36070	PERRY #4	"	14	"	"	"
A MC 36071	PERRY # 5	"	15	"	"	"
A MC 36072	PERRY #6	"	16	"	"	"
	PERRY #6/AMENDED	2148	519	"	"	"
A MC 36073	PERRY #7	2112	17	"	"	"
A MC 36074	PERRY #8	"	18	"	"	"
A MC 36075	PERRY #9	"	19	"	"	"
A MC 36076	PERRY #10	"	20	"	"	"
A MC 36077	PERRY #11	"	21	"	"	"
A MC 36078	PERRY #12	"	22	"	"	"
A MC 36079	PERRY #13	"	23	"	"	"

B.L.M. OFFICE

DEC 17 1981

10:00 AM

PIMA COUNTY, ARIZONA

Location Notice Posted:

G & SR B&M

Pima County, Arizona

B.L.M. Serial No.	Name of Claim	Book	Page(s)	Sec.	Twp.	Rge.
A MC 36080	PERRY #14	2112	24			
	PERRY #14/AMENDED	2139	440	36	18S	15E
A MC 36081	PERRY #15	2112	25			
	PERRY #15/AMENDED	2139	441	"	"	"
A MC 36082	PERRY #16	2112	26			
A MC 36083	PERRY #17	"	27			
A MC 36084	PERRY #18	"	28			
	PERRY #18/AMENDED	2139	442	"	"	"
A MC 36085	PERRY #19	2112	29			
	PERRY #19/AMENDED	2139	443	"	"	"
A MC 64125	FOX #1	2705	63			
	FOX #1/AMENDED	6104	1255-1256	1	19S	"
A MC 64126	FOX #2	2705	64			
	FOX #2/AMENDED	6104	1257-1258	"	"	"
A MC 64127	FOX #3	2705	65			
	FOX #3/AMENDED	6104	1259-1260	"	"	"
A MC 64128	FOX #4	2705	66			
	FOX #4/AMENDED	6104	1261-1262	2	"	"
A MC 64129	FOX #5	2705	67			
	FOX #5/AMENDED	6104	1263-1264	36	18S	"
A MC 64130	FOX #6A	"	1265-1266	35	"	"
A MC 64131	FOX #7	2705	69			
	FOX #7/AMENDED	6104	1267-1268	"	"	"
A MC 64132	FOX #12	2705	74			
	FOX #12/AMENDED	6104	1269-1270	2	19S	"
A MC 64133	FOX #13	2705	75			
	FOX #13/AMENDED	6104	1271-1272	"	"	"
A MC 66835	KENT #1 LONG JOHN	1936	245	30	18S	16E
A MC 66836	KENT #2 PATRICIA C.	"	246	"	"	"
A MC 66837	KENT #3 LITTLE JOE	"	247	"	"	"
A MC 66838	BELLE OF ROSEMONT	2571	125			
	BELLE OF ROSEMONT/AMENDED	6216	999-1000	29	"	"
A MC 99823	TECKY	"	997-998	"	"	"
A MC 25257	WASP 52	3786	52			
	WASP 52/AMENDED	6216	955-956	"	"	"
A MC 25258	WASP 53	3786	53			
	WASP 53/AMENDED	6216	957-958	"	"	"
A MC 25259	WASP 54	3786	54			
A MC 25260	WASP 55	"	55	31	"	"
A MC 25264	WASP 60	"	59			
	WASP 60/AMENDED	6216	959-960	32	"	"
A MC 25265	WASP 61	3786	60			
	WASP 61/AMENDED	6216	961-962	"	"	"
A MC 99817	WASP 62A	"	963-964	29	"	"
A MC 99818	WASP 63A	"	965-966	"	"	"
A MC 25268	WASP 101	3786	63	32	"	"
A MC 25269	WASP 102	"	64	"	"	"
A MC 25270	WASP 103	"	65	"	"	"
A MC 25271	WASP 104	"	66	"	"	"
A MC 25272	WASP 105	"	67	"	"	"
A MC 25273	WASP 106	"	68	"	"	"
A MC 25274	WASP 107	"	69	"	"	"
A MC 25295	WASP 201	"	90	"	"	"
A MC 25296	WASP 202	"	91	"	"	"
A MC 25297	WASP 203	"	92	"	"	"
A MC 25298	WASP 204	"	93	"	"	"
A MC 25299	WASP 205	"	94	"	"	"
A MC 25300	WASP 206	"	95	"	"	"
A MC 25301	WASP 207	"	96	"	"	"
A MC 25302	WASP 208	"	97	"	"	"
A MC 25303	WASP 209	"	98	"	"	"
A MC 25304	WASP 210	"	99	"	"	"
A MC 25305	WASP 211	"	100	"	"	"
A MC 25306	WASP 212	"	101	"	"	"
A MC 25307	WASP 213	"	102	"	"	"
A MC 25308	WASP 214	"	103	"	"	"
A MC 25309	WASP 215	"	104	"	"	"
A MC 25310	WASP 216	"	105	"	"	"
A MC 25311	WASP 217	"	106	"	"	"
A MC 25312	WASP 218	"	107	"	"	"
A MC 99819	WASP 219A	6216	967-968	29	"	"
A MC 99820	WASP 220A	"	969-970	"	"	"
A MC 99821	WASP 221A	"	971-972	"	"	"
A MC 99822	WASP 222A	"	973-974	"	"	"
A MC 25337	WASP 301	3786	132	33	"	"
A MC 25338	WASP 302	"	133	"	"	"

B.L.M. OFFICE
 DEC 17 1981
 10:30 AM
 PIMA COUNTY ARIZONA

J.L.M. Serial No.	Name of Claim	Book	Page(s)	Sec.	Twp.	Rge.
A MC 25339	WASP 303	3786	134	33	18S	16E
A MC 25340	WASP 304	"	135	"	"	"
A MC 25341	WASP 305	"	136	"	"	"
A MC 25342	WASP 306	"	137	"	"	"
A MC 25343	WASP 307	"	138	"	"	"
A MC 25344	WASP 308	"	139	"	"	"
A MC 25345	WASP 309	"	140	"	"	"
A MC 25346	WASP 310	"	141	"	"	"
A MC 25347	WASP 311	"	142	"	"	"
A MC 25348	WASP 312	"	143	"	"	"
A MC 25349	WASP 313	"	144	"	"	"
A MC 25350	WASP 314	"	145	"	"	"
A MC 25351	WASP 315	"	146	"	"	"
A MC 25352	WASP 316	"	147	"	"	"
A MC 25353	WASP 317	"	148	"	"	"
A MC 25354	WASP 318	"	149	"	"	"
A MC 25355	WASP 319	"	150	"	"	"
	WASP 319/AMENDED	6216	975-976	"	"	"
A MC 25356	WASP 320	3786	151	"	"	"
A MC 25357	WASP 321	"	152	"	"	"
	WASP 321/AMENDED	6216	977-978	28	"	"
A MC 25358	WASP 322	3786	153	"	"	"
A MC 25359	WASP 323	"	154	"	"	"
	WASP 323/AMENDED	6216	979-980	"	"	"
A MC 25360	WASP 324	3786	155	"	"	"
A MC 25361	WASP 325	"	156	"	"	"
	WASP 325/AMENDED	6216	981-982	"	"	"
A MC 25362	WASP 326	3786	157	"	"	"
A MC 25363	WASP 327	"	158	"	"	"
	WASP 327/AMENDED	6216	983-984	"	"	"
A MC 25364	WASP 328	3786	159	"	"	"
A MC 25365	WASP 329	"	160	"	"	"
	WASP 329/AMENDED	6216	985-986	"	"	"
A MC 25366	WASP 330	3786	161	"	"	"
A MC 25367	WASP 331	"	162	"	"	"
	WASP 331/AMENDED	6216	987-988	"	"	"
A MC 25368	WASP 332	3786	163	"	"	"
A MC 25369	WASP 333	"	164	"	"	"
	WASP 333/AMENDED	6216	989-990	"	"	"
A MC 25370	WASP 334	3786	165	"	"	"
A MC 25371	WASP 335	"	166	"	"	"
	WASP 335/AMENDED	6216	991-992	"	"	"
A MC 25372	WASP 336	3786	167	"	"	"
A MC 25373	WASP 337	"	168	"	"	"
	WASP 337/AMENDED	6216	993-994	"	"	"
A MC 25374	WASP 338	3786	169	"	"	"
A MC 25415	WASP 401	"	210	33	"	"
A MC 25416	WASP 402	"	211	"	"	"
A MC 25417	WASP 403	"	212	"	"	"
A MC 25418	WASP 404	"	213	"	"	"
A MC 25419	WASP 405	"	214	"	"	"
A MC 25420	WASP 406	"	215	"	"	"
A MC 25421	WASP 407	"	216	"	"	"
A MC 25422	WASP 408	"	217	"	"	"
A MC 25423	WASP 409	"	218	"	"	"
A MC 25424	WASP 410	"	219	"	"	"
A MC 25425	WASP 411	"	220	"	"	"
A MC 25426	WASP 412	"	221	"	"	"
A MC 25427	WASP 413	"	222	"	"	"
A MC 25428	WASP 414	"	223	"	"	"
A MC 25429	WASP 415	"	224	"	"	"
A MC 25430	WASP 416	"	225	"	"	"
A MC 25431	WASP 417	"	226	"	"	"
A MC 25432	WASP 418	"	227	"	"	"
A MC 25433	WASP 419	"	228	"	"	"
A MC 25434	WASP 420	"	229	"	"	"
A MC 25435	WASP 421	"	230	28	"	"
A MC 25436	WASP 422	"	231	"	"	"
A MC 25437	WASP 423	"	232	"	"	"
A MC 25438	WASP 424	"	233	"	"	"
A MC 25439	WASP 425	"	234	"	"	"
A MC 25440	WASP 426	"	235	"	"	"

B.L. [unclear] OFFICE
 DEC 17 1981
 10:00 A.M.
 PIMA COUNTY ARIZONA

B.L.M.

Serial No.	Name of Claim	Book	Page(s)	Sec.	Twp.	Rge.
A MC 25441	WASP 427	3786	236	28	18S	16E
A MC 25442	WASP 428	"	237	"	"	"
A MC 25443	WASP 429	"	238	"	"	"
A MC 25444	WASP 430	"	239	"	"	"
A NC 25445	WASP 431	"	240	"	"	"
A MC 25446	WASP 432	"	241	"	"	"
A MC 25447	WASP 433	"	242	"	"	"
A MC 25448	WASP 434	"	243	"	"	"
A MC 25449	WASP 435	"	244	"	"	"
A MC 25450	WASP 436	"	245	"	"	"
A MC 25451	WASP 437	"	246	"	"	"
A MC 25452	WASP 438	"	247	"	"	"
A MC 25487	WASP 501	"	282	34	"	"
A MC 25488	WASP 502	"	283	"	"	"
A MC 25489	WASP 503	"	284	"	"	"
A MC 25490	WASP 504	"	285	"	"	"
A MC 25491	WASP 505	"	286	"	"	"
A MC 25492	WASP 506	"	287	"	"	"
A MC 25493	WASP 507	"	288	"	"	"
A MC 25494	WASP 508	"	289	"	"	"
A MC 25495	WASP 509	"	290	"	"	"
A MC 25496	WASP 510	"	291	"	"	"
A MC 25497	WASP 511	"	292	"	"	"
A MC 25498	WASP 512	"	293	"	"	"
A MC 25499	WASP 513	"	294	"	"	"
A MC 25500	WASP 514	"	295	"	"	"
A MC 25501	WASP 515	"	296	"	"	"
A MC 25502	WASP 516	"	297	"	"	"
A MC 25503	WASP 517	"	298	"	"	"
A MC 25504	WASP 518	"	299	"	"	"
A MC 25505	WASP 519	"	300	"	"	"
A MC 25506	WASP 520	"	301	"	"	"
A MC 25507	WASP 521	"	302	27	"	"
A MC 25508	WASP 522	"	303	"	"	"
A MC 25509	WASP 523	"	304	"	"	"
A MC 25510	WASP 524	"	305	"	"	"
A MC 25511	WASP 525	"	306	"	"	"
A MC 25512	WASP 526	"	307	"	"	"
A MC 25513	WASP 527	"	308	"	"	"
A MC 25514	WASP 528	"	309	"	"	"
A MC 25515	WASP 529	"	310	"	"	"
A MC 25516	WASP 530	"	311	"	"	"
A MC 25517	WASP 531	"	312	"	"	"
A MC 25518	WASP 532	"	313	"	"	"
A MC 25519	WASP 533	"	314	"	"	"
A MC 25520	WASP 534	"	315	"	"	"
A MC 25521	WASP 535	"	316	"	"	"
A MC 25522	WASP 536	"	317	"	"	"
A MC 25523	WASP 537	"	318	"	"	"
A MC 25524	WASP 538	"	319	"	"	"
A MC 25565	WASP 601	"	360	34	"	"
A MC 25566	WASP 602	"	361	"	"	"
A MC 25567	WASP 603	"	362	"	"	"
A MC 25568	WASP 604	"	363	"	"	"
A MC 25569	WASP 605	"	364	"	"	"
A MC 25570	WASP 606	"	365	"	"	"
A MC 25571	WASP 607	"	366	"	"	"
A MC 25572	WASP 608	"	367	"	"	"
A MC 25573	WASP 609	"	368	"	"	"
A MC 25574	WASP 610	"	369	"	"	"
A MC 25575	WASP 611	"	370	"	"	"
A MC 25576	WASP 612	"	371	"	"	"

B. L. M. OFFICE

DEC 17 1981

10:00 AM

PIMA COUNTY ARIZONA

Location Notice Posted:

G & SR B&M

Pima County, Arizona

B.L.M.

Serial No.	Name of Claim	Book	Page(s)	Sec.	Twp.	Rge.
A MC 25577	WASP 613	3786	372	34	18S	16E
A MC 25578	WASP 614	"	373	"	"	"
A MC 25579	WASP 615	"	374	"	"	"
A MC 25580	WASP 616	"	375	"	"	"
A MC 25581	WASP 617	"	376	"	"	"
A MC 25582	WASP 618	"	377	"	"	"
A MC 25583	WASP 619	"	378	"	"	"
A MC 25584	WASP 620	"	379	"	"	"
A MC 25585	WASP 621	"	380	27	"	"
A MC 25586	WASP 622	"	381	"	"	"
A MC 25587	WASP 623	"	382	"	"	"
A MC 25588	WASP 624	"	383	"	"	"
A MC 25589	WASP 625	"	384	"	"	"
A MC 25590	WASP 626	"	385	"	"	"
A MC 25591	WASP 627	"	386	"	"	"
A MC 25592	WASP 628	"	387	"	"	"
A MC 25593	WASP 629	"	388	"	"	"
A MC 25594	WASP 630	"	389	"	"	"
A MC 25595	WASP 631	"	390	"	"	"
A MC 25596	WASP 632	"	391	"	"	"
A MC 25597	WASP 633	"	392	"	"	"
A MC 25598	WASP 634	"	393	"	"	"
A MC 25599	WASP 635	"	394	"	"	"
A MC 25600	WASP 636	"	395	"	"	"
A MC 99789	FALCON 1A	6216	899-900	29	"	"
A MC 99790	FALCON 2A	"	901-902	"	"	"
A MC 99791	FALCON 3A	"	903-904	"	"	"
A MC 99792	FALCON 4A	"	905-906	"	"	"
A MC 99793	FALCON 5A	"	907-908	"	"	"
A MC 99794	FALCON 6A	"	909-910	"	"	"
A MC 99795	FALCON 7A	"	911-912	"	"	"
A MC 99796	FALCON 8A	"	913-914	"	"	"
A MC 99797	FALCON 9A	"	915-916	"	"	"
A MC 99798	FALCON 10A	"	917-918	"	"	"
A MC 99799	FALCON 11A	"	919-920	"	"	"
A MC 99800	FALCON 12A	"	921-922	"	"	"
A MC 99801	FALCON 13A	"	923-924	"	"	"
A MC 99802	FALCON 14A	"	925-926	"	"	"
A MC 99803	FALCON 15A	"	927-928	"	"	"
A MC 99804	FALCON 16A	"	929-930	"	"	"
A MC 99805	FALCON 17A	"	931-932	"	"	"
A MC 99806	FALCON 18A	"	933-934	"	"	"
A MC 99807	FALCON 19A	"	935-936	"	"	"
A MC 99808	FALCON 20A	"	937-938	"	"	"
A MC 99809	FALCON 21A	"	939-940	"	"	"
A MC 99810	FALCON 22A	"	941-942	"	"	"
A MC 99811	FALCON 27A	"	943-944	"	"	"
A MC 99812	FALCON 28A	"	945-946	"	"	"
A MC 99813	FALCON 29A	"	947-948	"	"	"
A MC 99814	FALCON 30A	"	949-950	"	"	"
A MC 99815	FALCON 31A	"	951-952	"	"	"
A MC 99816	FALCON 32A	"	953-954	"	"	"
A MC 64134	CLOUD REST	SS	511			
A MC 64135	CLOUD REST/AMENDED	6104	1273-1274	36	18S	15E
A MC 64136	BIG WINDY	5406	876	1	19S	"
A MC 64137	BIG WINDY FRACTION	"	877	"	"	"
A MC 64138	BLUE WING	SS	581	36	18S	"
A MC 36137	CLOUD REST NO.1	B-B-B	277			
A MC 36138	CLOUD REST NO.1/AMENDED	6104	1275-1276	"	"	"
A MC 36139	WILLIAMS FOLLY	5406	878			
A MC 36139	WILLIAMS FOLLY #2	"	879			
A MC 36139	WILLIAMS FOLLY #3	"	880			
A MC 36139	WILLIAMS FOLLY #3/AMENDED	6104	1277-1278	"	"	"


B.L.M. OFFICE
 DEC 11 1981
 10:00 AM
 PIMA COUNTY ARIZONA

STATE OF ARIZONA

COUNTY OF PIMA

were by my hand and Official Seal.

I hereby certify that the within
 instrument was filed for record
 in Pima County, State of Arizona



No. 107889

Book 6635 Page 946-953

Date OCT 14 1981 1:00 PM

Request Jr.

By *Suzanne Clark* Deputy

Fee: 4.50

6635 PAGE 953

Ame 64123
RECEIVED OFFICE
DEC 15 3 43 PM '80
PHOENIX, ARIZONA
1-1-12

Helvetia Group IV

1979-1980

STATE OF ARIZONA)
) ss.
County of Pima)

BERT L. REID, being first duly sworn, deposes and says:

That he is a citizen of the United States of America, is more than twenty-one of age, and resides at 3100 Twin Buttes-Sahuarita Road, Sahuarita, (P.O. Box 1064, Green Valley, Arizona 85614) Pima County, Arizona.

That he is personally acquainted with the mining claims listed on Exhibit A, which is attached hereto and made a part of this affidavit by reference, situated in the Helvetia Mining District of Pima County, Arizona, the location notices and latest amended location notices if any, of which are recorded in the office of the County Recorder of Pima County in the books and at the pages indicated on Exhibit A.

That the said claims are a part of a coherent group of mutually contiguous claims, both patented and unpatented, all of which are held by Anamax Mining Company, an Arizona general partnership, and the same are operated as one group of claims by Anamax Mining Company, owner.

That between the 1st day of September, 1979, and the 1st day of September, 1980, work and improvements worth more than \$10,200.00 were done and performed for the benefit of the claims listed on Exhibit A and for all of the component claims in the group. That such work and improvements were done and performed at the expense of Anamax Mining Company and for the purpose of complying with the laws of the United States and the State of Arizona pertaining to assessment work or annual labor. That the value of such work and improvements was more than \$100.00 for each of the claims listed on Exhibit A.

That such work and improvements consisted of the following:

Site preparation and 710 feet of noncore drilling.

That the men who labored upon such work and improvements were various employees of: Sierrita Mining & Ranching Co. and Harness Drilling Company

Box 25A, Sasabe Star Route

P.O. Box 17526

Tucson, Arizona 85736

Tucson, Arizona 85731

who was the contractor employed by Anamax Mining Company for the performance or completion of the described work and improvements.


I certify that the foregoing is a true and correct statement of the work performed and improvements made, to the best of my knowledge and belief.

Bert L. Reid

Bert L. Reid, Land Records Administrator
for ANAMAX MINING COMPANY, Owner
P.O. Box 127
Sahuarita, Arizona 85629

Subscribed and sworn to before me this 4th day of November,

Jane Constantine
Notary Public



My Commission expires:
April 15, 1983

Exhibit A

One hundred two (102) unpatented lode mining claims situate in the Helvetia Mining District of Pima County, Arizona, the location notices and amended location notices, if any, of which are recorded in the office of the County Recorder of Pima County, Arizona, in the books and at the pages set forth below:

B.L.M. Serial No.	Name of Claim	Book	Page	Location Notice Posted		
				G&SR B&M		
				Pima Co. AZ.		
				Sec.	Twp.	Rge.
A MC 27533✓	DOE 1	3366	300	23	18S	15E
A MC 27534✓	" 2	"	301	"	"	"
A MC 27535✓	" 3	"	302	"	"	"
A MC 27536✓	" 4	"	303	"	"	"
A MC 27537✓	" 5	"	304	26	"	"
A MC 27538✓	" 6	"	305	"	"	"
A MC 27539✓	" 7	"	306	"	"	"
A MC 27540✓	" 8	"	307	"	"	"
A MC 27541✓	" 9	"	308	"	"	"
A MC 27542✓	" 10	"	309	"	"	"
A MC 27543✓	" 11	"	310	"	"	"
A MC 27544✓	" 12	"	311	"	"	"
A MC 27545✓	" 13A	3487	172	"	"	"
A MC 27546✓	" 14A	"	173	"	"	"
A MC 27547✓	" 15A	"	174	"	"	"
A MC 27548✓	" 16A	"	175	"	"	"
A MC 27549✓	" 17A	"	176	"	"	"
A MC 27550✓	" 18A	"	177	"	"	"
A MC 27551✓	" 19A	"	178	"	"	"
A MC 27552✓	" 20A	"	179	"	"	"
A MC 27553✓	" 21A	"	180	"	"	"
A MC 27554✓	" 22A	"	181	"	"	"
A MC 27555✓	" 23	3366	322	"	"	"
A MC 27556✓	" 24	"	323	"	"	"
A MC 27557✓	" 25	"	324	"	"	"
A MC 27558✓	" 26	"	325	"	"	"
A MC 27559✓	" 27	"	326	"	"	"
A MC 27560✓	" 28	"	327	"	"	"
A MC 27561✓	" 29	"	328	"	"	"
A MC 27562✓	" 30	"	329	"	"	"
A MC 27563✓	" 31	"	330	"	"	"
A MC 27564✓	" 32	"	331	"	"	"
A MC 27565✓	" 33	3363	430	23	"	"
A MC 27566✓	" 34	"	431	"	"	"
A MC 27567✓	Paul 1	3786	416	34	"	"
A MC 27568✓	" 2	"	417	"	"	"
A MC 27569✓	" 3	"	418	"	"	"
A MC 27570✓	" 4	"	419	"	"	"
A MC 27571✓	" 5	"	420	"	"	"
A MC 27572✓	" 6	"	421	"	"	"
A MC 27573✓	" 7	"	422	"	"	"
A MC 27574✓	" 8	"	423	"	"	"
A MC 27575✓	" 9	"	424	"	"	"
A MC 27576✓	" 10	"	425	"	"	"
A MC 27577✓	" 11	"	426	"	"	"
A MC 27578✓	" 12	"	427	"	"	"
A MC 27579✓	" 13	"	428	"	"	"
A MC 27580✓	" 14	"	429	"	"	"
A MC 27581✓	" 15	"	430	"	"	"
A MC 27582✓	" 16	"	431	"	"	"
A MC 27583✓	" 17	"	432	"	"	"
A MC 27584✓	" 18	"	433	"	"	"
A MC 27585✓	" 19	"	434	"	"	"

RECEIVED
 COUNTY RECORDER'S OFFICE
 PHOENIX, ARIZONA
 Dec 15 3 43 PM '11

Location Notice Posted:


G & SR B&M

Pima County, Arizona

B.L.M. Serial No.	Name of Claim	Book	Page	Sec.	Twp.	Rge.
A MC 27586 ✓	Paul 20	3786	435	34	18S	15E
A MC 27587 ✓	Paul 21	"	436	27	"	"
A MC 27588 ✓	Paul 22	"	437	"	"	"
A MC 27589 ✓	Paul 23	"	438	"	"	"
A MC 27590 ✓	Paul 24	"	439	"	"	"
A MC 27591 ✓	Paul 25	"	440	"	"	"
A MC 27592 ✓	Paul 26	"	441	"	"	"
A MC 27593 ✓	Paul 27	"	442	"	"	"
A MC 27594 ✓	Paul 28	"	443	"	"	"
A MC 27595 ✓	Paul 29	"	444	"	"	"
A MC 27596 ✓	Paul 30	"	445	"	"	"
A MC 27597 ✓	Paul 31	"	446	35	"	"
A MC 27598 ✓	Paul 32	"	447	"	"	"
A MC 27599 ✓	Paul 33	"	448	"	"	"
A MC 27600 ✓	Paul 34	"	449	"	"	"
A MC 27601 ✓	Paul 35	"	450	"	"	"
A MC 27602 ✓	Paul 36	"	451	"	"	"
A MC 27603 ✓	Paul 37	"	452	"	"	"
A MC 27604 ✓	Paul 38	"	453	"	"	"
A MC 27605 ✓	Paul 39	"	454	"	"	"
A MC 27606 ✓	Paul 40	"	455	"	"	"
A MC 27607 ✓	Paul 41	"	456	"	"	"
A MC 27608 ✓	Paul 42	"	457	"	"	"
A MC 27609 ✓	Paul 43	"	458	"	"	"
A MC 27610 ✓	Paul 44	"	459	"	"	"
A MC 27611 ✓	Paul 45	"	460	"	"	"
A MC 27612 ✓	Paul 46	"	461	"	"	"
A MC 27613 ✓	Paul 47	"	462	"	"	"
A MC 27614 ✓	Paul 48	"	463	"	"	"
A MC 27615 ✓	Paul 49	"	464	"	"	"
A MC 27616 ✓	Paul 50	"	465	"	"	"
A MC 27617 ✓	Paul 51	"	466	"	"	"
A MC 27619 ✓	PAUL 51/AMENDED	6104	1279-1280	"	"	"
	Paul 53	3786	468	"	"	"
	PAUL 53/AMENDED	6104	1281-1282	"	"	"
A MC 64139 ✓	PAUL 55A	6104	1283-1284	"	"	"
A MC 64140 ✓	PAUL 56A	6104	1285-1286	"	"	"
A MC 64141 ✓	PAUL 57A	6104	1287-1288	"	"	"
A MC 64142 ✓	PAUL 58A	6104	1289-1290	"	"	"
A MC 27625 ✓	Paul 59	3786	474	"	"	"
	PAUL 59/AMENDED	6104	1291-1292	"	"	"
A MC 27626 ✓	Paul 60	3786	475	"	"	"
	PAUL 60/AMENDED	6104	1293-1294	"	"	"
A MC 27627 ✓	Paul 61	3786	476	"	"	"
A MC 27628 ✓	Paul 62	"	477	"	"	"
A MC 27629 ✓	Paul 63	"	478	"	"	"
A MC 27630 ✓	Paul 64	"	479	"	"	"
A MC 27631 ✓	Paul 65	"	480	"	"	"
A MC 27632 ✓	Paul 66	"	481	"	"	"
A MC 27633 ✓	Paul 67	"	482	"	"	"
A MC 27634 ✓	Paul 68	"	483	"	"	"
A MC 27635 ✓	Paul 69	"	484	"	"	"
A MC 27636 ✓	Paul 70	"	485	"	"	"

RECEIVED
 RECORDS OFFICE
 PHOENIX, ARIZONA
 DEC 15 3 43 PM '80

3.00 Mail 120107



INDEXED	COPIES	BLOTTED
---------	--------	---------

State of Arizona } ss
 County of Pima }
 I hereby certify that the instrument was filed for record as requested
 Of Canamed Mining Co.
 D. NOV 07 '80 - 4 20 PM
 Book 6402 Page 1101-1103
 Witness my hand and Official Seal
 day and year above written
 JOE BEARD County Recorder
 BY Geraldine Clark
 Deputy

Helvetia Group III

1979-1980

DEC 15 3 42 PM '80
PHOENIX, ARIZONA

STATE OF ARIZONA)
) ss.
County of Pima)

BERT L. REID, being first duly sworn, deposes and says:

That he is a citizen of the United States of America, is more than twenty-one of age, and resides at 3100 Twin Buttes-Sahuarita Road, Sahuarita, (P.O. Box 1064, Green Valley, Arizona 85614) Pima County, Arizona.

That he is personally acquainted with the mining claims listed on Exhibit A, which is attached hereto and made a part of this affidavit by reference, situated in the Helvetia Mining District of Pima County, Arizona, the location notices and latest amended location notices if any, of which are recorded in the office of the County Recorder of Pima County in the books and at the pages indicated on Exhibit A.

That the said claims are a part of a coherent group of mutually contiguous claims, both patented and unpatented, all of which are held by Anamax Mining Company, an Arizona general partnership, and the same are operated as one group of claims by Anamax Mining Company, owner.

That between the 1st day of September, 1979, and the 1st day of September, 1980, work and improvements worth more than \$ 40,800.00 were done and performed for the benefit of the claims listed on Exhibit A and for all of the component claims in the group. That such work and improvements were done and performed at the expense of Anamax Mining Company and for the purpose of complying with the laws of the United States and the State of Arizona pertaining to assessment work or annual labor. That the value of such work and improvements was more than \$100.00 for each of the claims listed on Exhibit A.

That such work and improvements consisted of the following:

Road and drill site preparation, 100 ft. noncore drilling and 1769 ft. core drilling,


That the men who labored upon such work and improvements were various employees of: Sierrita Mining & Ranching Co., Box 25A, Sasabe Star Route, Tucson, Arizona; Harness Drilling Company, P.O. Box 17526, Tucson, Arizona 85731; and Joy Manufacturing Company, P.O. Box 360135, Pittsburgh, Pennsylvania 15250

who were the contractors employed by Anamax Mining Company for the performance or completion of the described work and improvements.

I certify that the foregoing is a true and correct statement of the work performed and improvements made, to the best of my knowledge and belief.

Bert L. Reid

Bert L. Reid, Land Records Administrator
for ANAMAX MINING COMPANY, Owner
P.O. Box 127
Sahuarita, Arizona 85629



Subscribed and sworn to before me this 4th day of November,

Dana Constantine
Dana Constantine
Notary Public

My Commission expires:
April 15, 1983

Exhibit A

Four hundred eight (408) unpatented lode mining claims

situate in the Helvetia Mining District of Pima County, Arizona, the location notices and amended location notices, if any, of which are recorded in the office of the County Recorder of Pima County, Arizona, in the books and at the pages set forth below:

B.L.M. Serial No.	Name of Claim	Book	Page(s)	Location Notice Posted:		
				G & SR B&M Pima County, Arizona		
				Sec.	Twp.	Rge.
A MC 2196 ✓	SANTA RITA FRACTION	2148	510			
	SANTA RITA FRACTION/AMENDED	5436	803	25	18S	15E
A MC 46740 ✓	SANTA RITA #1	2148	520	30	"	16E
A MC 46741 ✓	SANTA RITA #2	"	521	"	"	"
A MC 46742 ✓	SANTA RITA #3	"	522	"	"	"
A MC 46743 ✓	SANTA RITA #4	"	523	"	"	"
A MC 46744 ✓	SANTA RITA #5	"	524	"	"	"
A MC 46745 ✓	SANTA RITA #6	"	525	"	"	"
A MC 46746 ✓	SANTA RITA #7	"	526	"	"	"
A MC 46747 ✓	SANTA RITA #8A	2170	436	"	"	"
A MC 46748 ✓	SANTA RITA #9	2148	528	"	"	"
A MC 46749 ✓	SANTA RITA #10	"	529	"	"	"
A MC 46750 ✓	SANTA RITA #11	"	530	31	"	"
A MC 46751 ✓	SANTA RITA #12	"	531	36	"	15E
A MC 46752 ✓	SANTA RITA #13	"	532	25	"	"
A MC 46753 ✓	SANTA RITA #14	"	533	36	"	"
A MC 46754 ✓	SANTA RITA #15	"	534	"	"	"
A MC 46755 ✓	SANTA RITA #16	"	535	31	"	16E
A MC 46756 ✓	SANTA RITA #17	"	536	"	"	"
A MC 46757 ✓	SANTA RITA #18	"	537	"	"	"
A MC 46758 ✓	SANTA RITA #19	"	538	"	"	"
A MC 46759 ✓	SANTA RITA #20	"	539	"	"	"
A MC 46760 ✓	SANTA RITA #21	"	540	"	"	"
A MC 46761 ✓	SANTA RITA #22	"	541	"	"	"
A MC 46762 ✓	SANTA RITA #23	"	542	"	"	"
A MC 46763 ✓	SANTA RITA #24	"	543	"	"	"
A MC 46764 ✓	SANTA RITA #25	"	544	"	"	"
A MC 46765 ✓	SANTA RITA #26	"	545	36	"	15E
A MC 46766 ✓	SANTA RITA #27	"	546	"	"	"
A MC 46767 ✓	SANTA RITA #28	"	547	"	"	"
A MC 46768 ✓	SANTA RITA #29	"	548	"	"	"
A MC 46769 ✓	SANTA RITA #30	"	549	"	"	"
A MC 46770 ✓	SANTA RITA #31	"	550	"	"	"
A MC 46771 ✓	CATALINA #1	"	518	30	"	16E
A MC 46772 ✓	CATALINA #2	"	517	"	"	"
A MC 46773 ✓	CATALINA #3	"	516	"	"	"
A MC 46774 ✓	CATALINA #4	"	515	"	"	"
A MC 46775 ✓	CATALINA #5A	2170	437	"	"	"
A MC 46776 ✓	CATALINA #6A	"	435	"	"	"
A MC 46777 ✓	CATALINA #7	2148	512	"	"	"
A MC 46778 ✓	CATALINA #8	"	511	"	"	"
A MC 64123 ✓	CACTUS	6104	1251-1252	36	"	15E
A MC 28871 ✓	SANTA RITA WEDGE	5901	1379	31	"	16E
A MC 74394 ✓	Adolph Lewisohn	710	346	30	"	"
A MC 74395 ✓	ADOLPH LEWISOHN	936	419	"	"	"
A MC 74396 ✓	Rosemont	710	347	"	"	"
A MC 74397 ✓	ROSEMONT	936	418	"	"	"
A MC 74398 ✓	Albert Steinfeld	710	348	"	"	"
A MC 74399 ✓	ALBERT STEINFELD	936	427	"	"	"
A MC 74400 ✓	Hugh Young	712	108	"	"	"
A MC 74401 ✓	HUGH YOUNG	936	422	"	"	"
A MC 74402 ✓	Ethel	712	109	"	"	"
A MC 74403 ✓	Albert	712	110	"	"	"
A MC 46779 ✓	FRED BENNETT	936	425	"	"	"
A MC 46780 ✓	Fred Bennett	712	107	"	"	"
	FRED BENNETT/AMENDED	2110	262	"	"	"
A MC 74404 ✓	Rosemont #1	908	504	31	"	"

RECEIVED
 BUREAU OF STATE OFFICE
 PHOENIX, ARIZONA
 DEC 15 3 42 PM '98

Location Notice Posted:

G & SR B&M
Pima Co. AZ
Twp. Rge.

B.L.M.

Serial No.	Name of Claim	Book	Page	Sec.	Twp.	Rge.
A MC 74405 ✓	Rosemont #2	908	501	31	18S	16E
A MC 74406 ✓	" #3	"	503	"	"	"
A MC 74407 ✓	" #4	"	499	"	"	"
A MC 74408 ✓	ROSEMONT #7	936	421	30	"	"
A MC 74409 ✓	" #8	"	423	"	"	"
A MC 46781 ✓	ROSEMONT #9	"	424	"	"	"
	ROSEMONT #9/AMENDED	2078	466	"	"	"
A MC 46782 ✓	ROSEMONT #11	936	420	"	"	"
A MC 46783 ✓	ROSEMONT 11-A	2078	458	"	"	"
A MC 46784 ✓	ROSEMONT #12	936	431	"	"	"
	ROSEMONT #12/AMENDED	2078	467	"	"	"
A MC 46785 ✓	ROSEMONT #13	936	434	"	"	"
	ROSEMONT #13/A M E N D E D	2078	468	"	"	"
A MC 74410 ✓	ROSEMONT #14	936	428	"	"	"
A MC 46786 ✓	ROSEMONT #15	936	429	"	"	"
	ROSEMONT #15/AMENDED	2078	469	"	"	"
A MC 46787 ✓	ROSEMONT #16	936	430	"	"	"
	ROSEMONT #16/AMENDED	2078	470	"	"	"
A MC 46788 ✓	ROSEMONT #17	936	432	"	"	"
	ROSEMONT #17/AMENDED	2078	471	"	"	"
A MC 46789 ✓	ROSEMONT #18	936	433	"	"	"
	ROSEMONT #18/AMENDED	2078	472	"	"	"
A MC 74411 ✓	ROSEMONT # 19	964	200	31	"	"
A MC 74413 ✓	Rosemont #20	908	500	"	"	"
A MC 74412 ✓	ROSEMONT # 20	964	201	"	"	"
A MC 46790 ✓	ROSEMONT 21	964	202	"	"	"
	ROSEMONT #21/A M E N D E D	2078	473	29	"	"
A MC 74414 ✓	ROSEMONT # 22	964	203	31	"	"
A MC 74415 ✓	Rosemont # 23	908	497	"	"	"
A MC 74416 ✓	Rosemont #24	908	498	"	"	"
A MC 74417 ✓	Rosemont #25	908	502	"	"	"
A MC 74418 ✓	Rx	936	426	30	"	"
A MC 46791 ✓	FRED BENNETT FRACTION	2022	338	"	"	"
A MC 36052 ✓	Naragansett Extension #1	937	372	19	"	"
A MC 36053 ✓	Naragansett Ext #2	937	373	"	"	"
A MC 36054 ✓	Naragansett Extension #3	937	374	"	"	"
A MC 36055 ✓	Naragansett Extension #4	937	375	"	"	"
A MC 36056 ✓	Naragansett Extension #5	937	376	30	"	"
A MC 36057 ✓	Naragansett Extension #6	937	377	"	"	"
A MC 36058 ✓	Naragansett Extension #7	937	378	"	"	"
A MC 36059 ✓	Naragansett Extension #8	937	379	"	"	"
A MC 36060 ✓	NARRAGANSETT EXT. No. 9	2020	358	"	"	"
A MC 46792 ✓	LAST CHANCE No 1/RELOCATION	2929	207	36	"	15E
A MC 46793 ✓	LAST CHANCE No 2/RELOCATION	2929	208	"	"	"
A MC 46794 ✓	Last Chance No 3/RELOCATION	2929	209	"	"	"
A MC 46795 ✓	Merchant (Mine)	DD	284	25	"	"
A MC 46796 ✓	Cave	NN	555	"	"	"
A MC 46797 ✓	Tailor	NN	556	"	"	"
A MC 46798 ✓	Wedge.	821	393	"	"	"
A MC 46799 ✓	Wedge No 2	897	182	"	"	"
A MC 46800 ✓	Strip	821	391	30	"	16E
A MC 46801 ✓	CUBA FRACTION	2022	342	25	"	15E
A MC 2197 ✓	CUSHING FRACTION	2022	344	"	"	"
	CUSHING FRACTION/AMENDED	5436	805	"	"	"
A MC 46802 ✓	Patrick Henry Fraction/ RELOCATION	3486	103	30	"	16E
A MC 2198 ✓	YORK FRACTION	2022	340	"	"	"
	YORK FRACTION/AMENDED	5436	804	"	"	"
A MC 46803 ✓	R. G. INGERSOLL FRACTION	2110	265	19	"	"
A MC 46804 ✓	DAYLIGHT FRACTION	2110	266	30	"	"
A MC 36086 ✓	GUNSITE 1-A	1980	353	"	"	"
A MC 36087 ✓	GUNSITE No 2	1941	339	"	"	"
	GUNSITE NO. 2/AMENDED	1980	354	19	"	"

RECEIVED
BLM AZ STATE OFFICE
PHOENIX, ARIZONA
Dec 15 3 42 PM '80

6402101095

Location Notice Posted:

G & SR B&M
Pima Co. AZ
Twp. Rge.

B.L.M.

Serial No.	Name of Claim	Book	Page	Sec.	Twp.	Rge.
A MC 36088 ✓	GUNSITE No 3	1941	340	19	18S	16E
A MC 36090 ✓	GUNSITE 5A	2022	341	"	"	"
A MC 36103 ✓	GUNSITE NO.17	1941	354	31	"	"
A MC 36104 ✓	GUNSITE NO. 18	"	355	"	"	"
A MC 36105 ✓	GUNSITE NO. 19	"	356	"	"	"
A MC 36106 ✓	GUNSITE NO. 20	"	357	"	"	"
A MC 36107 ✓	GUNSITE NO. 21	"	358	32	"	"
A MC 36108 ✓	GUNSITE NO. 22	"	359	31	"	"
A MC 36109 ✓	GUNSIGHT NO. 23	1967	324	"	"	"
A MC 36110 ✓	GUNSIGHT NO. 23/ A M E N D E D	2022	343	"	"	"
A MC 36111 ✓	GUNSITE NO. 24	1943	14	"	"	"
A MC 36112 ✓	GUNSITE #24/AMENDED	1980	355	"	"	"
A MC 36113 ✓	GUNSITE NO. 25	1943	15	"	"	"
A MC 36114 ✓	GUNSITE NO. 26	"	16	"	"	"
A MC 36115 ✓	GUNSITE NO. 27	"	13	"	"	"
A MC 36116 ✓	GUNSIGHT NO. 28	1967	325	"	"	"
A MC 36117 ✓	GUNSIGHT NO. 29	"	326	"	"	"
A MC 36118 ✓	GUNSIGHT NO. 30	"	327	"	"	"
A MC 36119 ✓	GUNSIGHT NO. 31	"	328	"	"	"
A MC 36120 ✓	GUNSIGHT NO. 32	"	329	"	"	"
A MC 36121 ✓	GUNSIGHT NO. 33	"	330	"	"	"
A MC 36122 ✓	GUNSIGHT NO. 34	"	331	"	"	"
A MC 36123 ✓	GUNSIGHT NO. 35	"	332	"	"	"
A MC 36124 ✓	GUNSIGHT NO. 36	"	333	"	"	"
A MC 36125 ✓	GUNSIGHT NO. 37	"	334	"	"	"
A MC 36126 ✓	GUNSIGHT NO. 38	"	335	"	"	"
A MC 36127 ✓	GUNSIGHT NO. 39	"	336	"	"	"
A MC 36128 ✓	GUNSIGHT NO. 40	"	337	"	"	"
A MC 36129 ✓	GUNSIGHT NO. 41	"	338	6	19S	"
A MC 36130 ✓	GUNSIGHT NO. 42	"	339	"	"	"
A MC 36131 ✓	GUNSIGHT NO. 43	"	340	36	18S	15E
A MC 36132 ✓	GUNSIGHT 44	1994	152	1	19S	"
A MC 36133 ✓	GUNSIGHT #45	"	153	"	"	"
A MC 36134 ✓	GUNSIGHT #46	"	154	36	18S	15E
A MC 36135 ✓	GUNSIGHT #47	"	155	"	"	"
A MC 36136 ✓	GUNSIGHT #48	"	156	"	"	"
A MC 2199 ✓	GUNSIGHT #49	"	157	"	"	"
A MC 46805 ✓	GUNSIGHT #50	"	158	"	"	"
A MC 46806 ✓	GUNSIGHT NO. 50/A M E N D E D	2078	464	"	"	"
A MC 46807 ✓	TRAVIS #1	1983	253	"	"	"
A MC 46808 ✓	TRAVIS #1/SECOND AMENDED	5436	806	30	"	16E
A MC 46809 ✓	TRAVIS #2	1983	254	"	"	"
A MC 64124 ✓	TRAVIS #2/A M E N D E D	2078	465	"	"	"
A MC 36064 ✓	TRAVIS #3	1983	255	"	"	"
A MC 36065 ✓	TRAVIS #4	1983	256	"	"	"
A MC 36066 ✓	TRAVIS #4/AMENDED	2170	455	31	"	"
A MC 36067 ✓	TRAVIS #5	1983	257	"	"	"
A MC 36068 ✓	TRAVIS #6	1983	258	29	"	"
A MC 36069 ✓	TRAVIS #7	6104	1253-1254	30	"	16E
A MC 36070 ✓	Falls No. 2	2051	263	25	"	15E
A MC 36071 ✓	FALLS NO. 3	2110	267	"	"	"
A MC 36072 ✓	FALLS NO. 4	2110	268	"	"	"
A MC 36073 ✓	PERRY NO. 1	2112	11	"	"	"
A MC 36074 ✓	PERRY #2	"	12	"	"	"
A MC 36075 ✓	PERRY #3	"	13	"	"	"
A MC 36076 ✓	PERRY #4	"	14	"	"	"
A MC 36077 ✓	PERRY # 5	"	15	"	"	"
A MC 36078 ✓	PERRY #6	"	16	"	"	"
A MC 36079 ✓	PERRY #6/AMENDED	2148	519	"	"	"
A MC 36080 ✓	PERRY #7	2112	17	"	"	"
A MC 36081 ✓	PERRY #8	"	18	"	"	"
A MC 36082 ✓	PERRY #9	"	19	"	"	"
A MC 36083 ✓	PERRY #10	"	20	"	"	"
A MC 36084 ✓	PERRY #11	"	21	"	"	"
A MC 36085 ✓	PERRY #12	"	22	"	"	"
A MC 36086 ✓	PERRY #13	"	23	"	"	"

RECEIVED
B.L.M. SERVICE OFFICE
PHOENIX, ARIZONA
Dec 15 3:42 PM '80

Location Notice Posted:
 G & SR B&M
 Pima County, Arizona
 Sec. Twp. Rge.

B.L.M. Serial No.	Name of Claim	Book	Page	Sec.	Twp.	Rge.
A MC 36080 ✓	PERRY #14	2112	24			
	PERRY #14/AMENDED	2139	440	36	18S	15E
A MC 36081 ✓	PERRY #15	2112	25			
	PERRY #15/AMENDED	2139	441	"	"	"
A MC 36082 ✓	PERRY #16	2112	26			
A MC 36083 ✓	PERRY #17	"	27			
A MC 36084 ✓	PERRY #18	"	28			
	PERRY #18/AMENDED	2139	442	"	"	"
A MC 36085 ✓	PERRY #19	2112	29			
	PERRY #19/AMENDED	2139	443	"	"	"
A MC 64125 ✓	Fox #1	2705	63			
	FOX #1/AMENDED	6104	1255-1256	1	19S	"
A MC 64126 ✓	Fox #2	2705	64			
	FOX #2/AMENDED	6104	1257-1258	"	"	"
A MC 64127 ✓	Fox #3	2705	65			
	FOX #3/AMENDED	6104	1259-1260	"	"	"
A MC 64128 ✓	Fox #4	2705	66			
	FOX #4/AMENDED	6104	1261-1262	2	"	"
A MC 64129 ✓	Fox #5	2705	67			
	FOX #5/AMENDED	6104	1263-1264	36	18S	"
A MC 64130 ✓	FOX #6A	6104	1265-1266	35	"	"
A MC 64131 ✓	Fox #7	2705	69			
	FOX #7/AMENDED	6104	1267-1268	"	"	"
A MC 64132 ✓	Fox #12	2705	74			
	FOX #12/AMENDED	6104	1269-1270	2	19S	"
A MC 64133 ✓	Fox #13	2705	75			
	FOX #13/AMENDED	6104	1271-1272	"	"	"
A MC 66835 ✓	Kent #1 Long John	1936	245	30	18S	16E
A MC 66836 ✓	Kent #2 Patricia C.	"	246	"	"	"
A MC 66837 ✓	Kent #3 Little Joe	"	247	"	"	"
A MC 66838 ✓	Belle Of Rosemont	2571	125	29	18S	16E
	BELLE OF ROSEMONT/AMENDED	6216	999-1000	"	"	"
A MC 99823 ✓	TECKY	6216	997-998	29	18S	16E
A MC 25257 ✓	Wasp 52	3786	52	"	"	"
	WASP 52/AMENDED	6216	955-956	"	"	"
A MC 25258 ✓	Wasp 53	3786	53	"	"	"
	WASP 53/AMENDED	6216	957-958	"	"	"
A MC 25259 ✓	Wasp 54	3786	54	29	18S	16E
A MC 25260 ✓	Wasp 55	"	55	31	"	"
A MC 25264 ✓	WASP 60	"	59			
	WASP 60/AMENDED	6216	959-960	32	"	"
A MC 25265 ✓	WASP 61	3786	60			
	WASP 61/AMENDED	6216	961-962	"	"	"
A MC 99817 ✓	WASP 62A	6216	963-964	29	18S	16E
A MC 99818 ✓	WASP 63A	6216	965-966	"	"	"
A MC 25268 ✓	Wasp 101	3786	63	32	"	"
A MC 25269 ✓	Wasp 102	"	64	"	"	"
A MC 25270 ✓	Wasp 103	"	65	"	"	"
A MC 25271 ✓	Wasp 104	"	66	"	"	"
A MC 25272 ✓	Wasp 105	"	67	"	"	"
A MC 25273 ✓	Wasp 106	"	68	"	"	"
A MC 25274 ✓	Wasp 107	"	69	"	"	"
A MC 25295 ✓	Wasp 201	"	90	"	"	"
A MC 25296 ✓	Wasp 202	"	91	"	"	"
A MC 25297 ✓	Wasp 203	"	92	"	"	"
A MC 25298 ✓	Wasp 204	"	93	"	"	"
A MC 25299 ✓	Wasp 205	"	94	"	"	"
A MC 25300 ✓	Wasp 206	"	95	"	"	"
A MC 25301 ✓	Wasp 207	"	96	"	"	"
A MC 25302 ✓	Wasp 208	"	97	"	"	"
A MC 25303 ✓	Wasp 209	"	98	"	"	"
A MC 25304 ✓	Wasp 210	"	99	"	"	"
A MC 25305 ✓	Wasp 211	"	100	"	"	"
A MC 25306 ✓	Wasp 212	"	101	"	"	"
A MC 25307 ✓	Wasp 213	"	102	"	"	"
A MC 25308 ✓	Wasp 214	"	103	"	"	"
A MC 25309 ✓	Wasp 215	"	104	"	"	"
A MC 25310 ✓	Wasp 216	"	105	"	"	"
A MC 25311 ✓	Wasp 217	"	106	"	"	"
A MC 25312 ✓	Wasp 218	"	107	"	"	"
A MC 99819 ✓	WASP 219A	6216	967-968	29	"	"
A MC 99820 ✓	WASP 220A	6216	969-970	"	"	"
A MC 99821 ✓	WASP 221A	6216	971-972	"	"	"
A MC 99822 ✓	WASP 222A	6216	973-974	"	"	"
A MC 25337 ✓	Wasp 301	3786	132	33	"	"
A MC 25338 ✓	Wasp 302	"	133	"	"	"

RECEIVED
 COUNTY CLERK'S OFFICE
 PHOENIX, ARIZONA
 APR 15 3 42 PM 1988

640211097

B.L.M.

Serial No.	Name of Claim	Book	Page	Sec.	Twp.	Rge.
A MC 25339 ✓	Wasp 303	3786	134	33	18S	16E
A MC 25340 ✓	Wasp 304	"	135	"	"	"
A MC 25341 ✓	Wasp 305	"	136	"	"	"
A MC 25342 ✓	Wasp 306	"	137	"	"	"
A MC 25343 ✓	Wasp 307	"	138	"	"	"
A MC 25344 ✓	Wasp 308	"	139	"	"	"
A MC 25345 ✓	Wasp 309	"	140	"	"	"
A MC 25346 ✓	Wasp 310	"	141	"	"	"
A MC 25347 ✓	Wasp 311	"	142	"	"	"
A MC 25348 ✓	Wasp 312	"	143	"	"	"
A MC 25349 ✓	Wasp 313	"	144	"	"	"
A MC 25350 ✓	Wasp 314	"	145	"	"	"
A MC 25351 ✓	Wasp 315	"	146	"	"	"
A MC 25352 ✓	Wasp 316	"	147	"	"	"
A MC 25353 ✓	Wasp 317	"	148	"	"	"
A MC 25354 ✓	Wasp 318	"	149	"	"	"
A MC 25355 ✓	Wasp 319	"	150	"	"	"
	WASP 319/AMENDED	6216	975-976	"	"	"
A MC 25356 ✓	Wasp 320	3786	151	"	"	"
A MC 25357 ✓	Wasp 321	"	152	"	"	"
	WASP 321/AMENDED	6216	977-978	28	"	"
A MC 25358 ✓	Wasp 322	3786	153	"	"	"
A MC 25359 ✓	Wasp 323	"	154	"	"	"
	WASP 323/AMENDED	6216	979-980	"	"	"
A MC 25360 ✓	Wasp 324	3786	155	"	"	"
A MC 25361 ✓	Wasp 325	"	156	"	"	"
	WASP 325/AMENDED	6216	981-982	"	"	"
A MC 25362 ✓	Wasp 326	3786	157	"	"	"
A MC 25363 ✓	Wasp 327	"	158	"	"	"
	WASP 327/AMENDED	6216	983-984	"	"	"
A MC 25364 ✓	Wasp 328	3786	159	"	"	"
A MC 25365 ✓	Wasp 329	"	160	"	"	"
	WASP 329/AMENDED	6216	985-986	"	"	"
A MC 25366 ✓	Wasp 330	3786	161	"	"	"
A MC 25367 ✓	Wasp 331	"	162	"	"	"
	WASP 331/AMENDED	6216	987-988	"	"	"
A MC 25368 ✓	Wasp 332	3786	163	"	"	"
A MC 25369 ✓	Wasp 333	"	164	"	"	"
	WASP 333/AMENDED	6216	989-990	"	"	"
A MC 25370 ✓	Wasp 334	3786	165	"	"	"
A MC 25371 ✓	Wasp 335	"	166	"	"	"
	WASP 335/AMENDED	6216	991-992	"	"	"
A MC 25372 ✓	Wasp 336	3786	167	"	"	"
A MC 25373 ✓	Wasp 337	"	168	"	"	"
	WASP 337/AMENDED	6216	993-994	"	"	"
A MC 25374 ✓	Wasp 338	3786	169	"	"	"
A MC 25415 ✓	Wasp 401	"	210	33	"	"
A MC 25416 ✓	Wasp 402	"	211	"	"	"
A MC 25417 ✓	Wasp 403	"	212	"	"	"
A MC 25418 ✓	Wasp 404	"	213	"	"	"
A MC 25419 ✓	Wasp 405	"	214	"	"	"
A MC 25420 ✓	Wasp 406	"	215	"	"	"
A MC 25421 ✓	Wasp 407	"	216	"	"	"
A MC 25422 ✓	Wasp 408	"	217	"	"	"
A MC 25423 ✓	Wasp 409	"	218	"	"	"
A MC 25424 ✓	Wasp 410	"	219	"	"	"
A MC 25425 ✓	Wasp 411	"	220	"	"	"
A MC 25426 ✓	Wasp 412	"	221	"	"	"
A MC 25427 ✓	Wasp 413	"	222	"	"	"
A MC 25428 ✓	Wasp 414	"	223	"	"	"
A MC 25429 ✓	Wasp 415	"	224	"	"	"
A MC 25430 ✓	Wasp 416	"	225	"	"	"
A MC 25431 ✓	Wasp 417	"	226	"	"	"
A MC 25432 ✓	Wasp 418	"	227	"	"	"
A MC 25433 ✓	Wasp 419	"	228	"	"	"
A MC 25434 ✓	Wasp 420	"	229	"	"	"
A MC 25435 ✓	Wasp 421	"	230	28	"	"
A MC 25436 ✓	Wasp 422	"	231	"	"	"
A MC 25437 ✓	Wasp 423	"	232	"	"	"
A MC 25438 ✓	Wasp 424	"	233	"	"	"
A MC 25439 ✓	Wasp 425	"	234	"	"	"
A MC 25440 ✓	Wasp 426	"	235	"	"	"

RECEIVED
 BUREAU OF LAND OFFICE
 DEC 15 3 42 PM '90
 PHOENIX, ARIZONA

Location Notice Posted:

G & SR B&M

Pima Co. AZ

Twp. Rge.

B.L.M.

Serial No.

Name of Claim

Book

Page

Sec.

Twp.

Rge.

Serial No.	Name of Claim	Book	Page	Sec.	Twp.	Rge.
A MC 25441 ✓	Wasp 427	3786	236	28	18S	16E
A MC 25442 ✓	Wasp 428	"	237	"	"	"
A MC 25443 ✓	Wasp 429	"	238	"	"	"
A MC 25444 ✓	Wasp 430	"	239	"	"	"
A MC 25445 ✓	Wasp 431	"	240	"	"	"
A MC 25446 ✓	Wasp 432	"	241	"	"	"
A MC 25447 ✓	Wasp 433	"	242	"	"	"
A MC 25448 ✓	Wasp 434	"	243	"	"	"
A MC 25449 ✓	Wasp 435	"	244	"	"	"
A MC 25450 ✓	Wasp 436	"	245	"	"	"
A MC 25451 ✓	Wasp 437	"	246	"	"	"
A MC 25452 ✓	Wasp 438	"	247	"	"	"
A MC 25487 ✓	Wasp 501	"	282	34	"	"
A MC 25488 ✓	Wasp 502	"	283	"	"	"
A MC 25489 ✓	Wasp 503	"	284	"	"	"
A MC 25490 ✓	Wasp 504	"	285	"	"	"
A MC 25491 ✓	Wasp 505	"	286	"	"	"
A MC 25492 ✓	Wasp 506	"	287	"	"	"
A MC 25493 ✓	Wasp 507	"	288	"	"	"
A MC 25494 ✓	Wasp 508	"	289	"	"	"
A MC 25495 ✓	Wasp 509	"	290	"	"	"
A MC 25496 ✓	Wasp 510	"	291	"	"	"
A MC 25497 ✓	Wasp 511	"	292	"	"	"
A MC 25498 ✓	Wasp 512	"	293	"	"	"
A MC 25499 ✓	Wasp 513	"	294	"	"	"
A MC 25500 ✓	Wasp 514	"	295	"	"	"
A MC 25501 ✓	Wasp 515	"	296	"	"	"
A MC 25502 ✓	Wasp 516	"	297	"	"	"
A MC 25503 ✓	Wasp 517	"	298	"	"	"
A MC 25504 ✓	Wasp 518	"	299	"	"	"
A MC 25505 ✓	Wasp 519	"	300	"	"	"
A MC 25506 ✓	Wasp 520	"	301	"	"	"
A MC 25507 ✓	Wasp 521	"	302	27	"	"
A MC 25508 ✓	Wasp 522	"	303	"	"	"
A MC 25509 ✓	Wasp 523	"	304	"	"	"
A MC 25510 ✓	Wasp 524	"	305	"	"	"
A MC 25511 ✓	Wasp 525	"	306	"	"	"
A MC 25512 ✓	Wasp 526	"	307	"	"	"
A MC 25513 ✓	Wasp 527	"	308	"	"	"
A MC 25514 ✓	Wasp 528	"	309	"	"	"
A MC 25515 ✓	Wasp 529	"	310	"	"	"
A MC 25516 ✓	Wasp 530	"	311	"	"	"
A MC 25517 ✓	Wasp 531	"	312	"	"	"
A MC 25518 ✓	Wasp 532	"	313	"	"	"
A MC 25519 ✓	Wasp 533	"	314	"	"	"
A MC 25520 ✓	Wasp 534	"	315	"	"	"
A MC 25521 ✓	Wasp 535	"	316	"	"	"
A MC 25522 ✓	Wasp 536	"	317	"	"	"
A MC 25523 ✓	Wasp 537	"	318	"	"	"
A MC 25524 ✓	Wasp 538	"	319	"	"	"
A MC 25565 ✓	Wasp 601	"	360	34	"	"
A MC 25566 ✓	Wasp 602	"	361	"	"	"
A MC 25567 ✓	Wasp 603	"	362	"	"	"
A MC 25568 ✓	Wasp 604	"	363	"	"	"
A MC 25569 ✓	Wasp 605	"	364	"	"	"
A MC 25570 ✓	Wasp 606	"	365	"	"	"
A MC 25571 ✓	Wasp 607	"	366	"	"	"
A MC 25572 ✓	Wasp 608	"	367	"	"	"
A MC 25573 ✓	Wasp 609	"	368	"	"	"
A MC 25574 ✓	Wasp 610	"	369	"	"	"
A MC 25575 ✓	Wasp 611	"	370	"	"	"
A MC 25576 ✓	Wasp 612	"	371	"	"	"

RECEIVED
 BUREAU OF LAND MANAGEMENT
 PHOENIX, ARIZONA
 DEC 15 3 42 PM '90

64021081099

Location Notice Posted:
 G & SR B&M
 Pima County, Arizona
 Sec. Twp. Rge.

B.L.M. Serial No.	Name of Claim	Book	Page(s)	Sec.	Twp.	Rge.
A MC 25577 ✓	Wasp 613	3786	372	34	18S	16E
A MC 25578 ✓	Wasp 614	"	373	"	"	"
A MC 25579 ✓	Wasp 615	"	374	"	"	"
A MC 25580 ✓	Wasp 616	"	375	"	"	"
A MC 25581 ✓	Wasp 617	"	376	"	"	"
A MC 25582 ✓	Wasp 618	"	377	"	"	"
A MC 25583 ✓	Wasp 619	"	378	"	"	"
A MC 25584 ✓	Wasp 620	"	379	"	"	"
A MC 25585 ✓	Wasp 621	"	380	27	"	"
A MC 25586 ✓	Wasp 622	"	381	"	"	"
A MC 25587 ✓	Wasp 623	"	382	"	"	"
A MC 25588 ✓	Wasp 624	"	383	"	"	"
A MC 25589 ✓	Wasp 625	"	384	"	"	"
A MC 25590 ✓	Wasp 626	"	385	"	"	"
A MC 25591 ✓	Wasp 627	"	386	"	"	"
A MC 25592 ✓	Wasp 628	"	387	"	"	"
A MC 25593 ✓	Wasp 629	"	388	"	"	"
A MC 25594 ✓	Wasp 630	"	389	"	"	"
A MC 25595 ✓	Wasp 631	"	390	"	"	"
A MC 25596 ✓	Wasp 632	"	391	"	"	"
A MC 25597 ✓	Wasp 633	"	392	"	"	"
A MC 25598 ✓	Wasp 634	"	393	"	"	"
A MC 25599 ✓	Wasp 635	"	394	"	"	"
A MC 25600 ✓	Wasp 636	"	395	"	"	"
A MC 99789 ✓	FALCON 1A	6216	899-900	29	"	"
A MC 99790 ✓	FALCON 2A	"	901-902	"	"	"
A MC 99791 ✓	FALCON 3A	"	903-904	"	"	"
A MC 99792 ✓	FALCON 4A	"	905-906	"	"	"
A MC 99793 ✓	FALCON 5A	"	907-908	"	"	"
A MC 99794 ✓	FALCON 6A	"	909-910	"	"	"
A MC 99795 ✓	FALCON 7A	"	911-912	"	"	"
A MC 99796 ✓	FALCON 8A	"	913-914	"	"	"
A MC 99797 ✓	FALCON 9A	"	915-916	"	"	"
A MC 99798 ✓	FALCON 10A	"	917-918	"	"	"
A MC 99799 ✓	FALCON 11A	"	919-920	"	"	"
A MC 99800 ✓	FALCON 12A	"	921-922	"	"	"
A MC 99801 ✓	FALCON 13A	"	923-924	"	"	"
A MC 99802 ✓	FALCON 14A	"	925-926	"	"	"
A MC 99803 ✓	FALCON 15A	"	927-928	"	"	"
A MC 99804 ✓	FALCON 16A	"	929-930	"	"	"
A MC 99805 ✓	FALCON 17A	"	931-932	"	"	"
A MC 99806 ✓	FALCON 18A	"	933-934	"	"	"
A MC 99807 ✓	FALCON 19A	"	935-936	"	"	"
A MC 99808 ✓	FALCON 20A	"	937-938	"	"	"
A MC 99809 ✓	FALCON 21A	"	939-940	"	"	"
A MC 99810 ✓	FALCON 22A	"	941-942	"	"	"
A MC 99811 ✓	FALCON 27A	"	943-944	"	"	"
A MC 99812 ✓	FALCON 28A	"	945-946	"	"	"
A MC 99813 ✓	FALCON 29A	"	947-948	"	"	"
A MC 99814 ✓	FALCON 30A	"	949-950	"	"	"
A MC 99815 ✓	FALCON 31A	"	951-952	"	"	"
A MC 99816 ✓	FALCON 32A	"	953-954	"	"	"
A MC 64134 ✓	Cloud Rest	SS	511			
A MC 64135 ✓	CLOUD REST/AMENDED	6104	1273-1274	36	18S	15E
A MC 64136 ✓	Big Windy	5406	876	1	19S	"
A MC 64137 ✓	BIG WINDY FRACTION	5406	877	"	"	"
A MC 64138 ✓	Blue Wing	SS	581	36	18S	"
A MC 36137	Cloud Rest No.1	B-B-B	277			
A MC 36138	CLOUD REST NO.1/AMENDED	6104	1275-1276	"	"	"
A MC 36139	WILLIAMS FOLLY	5406	878	"	"	"
A MC 36139	WILLIAMS FOLLY #2	"	879	"	"	"
A MC 36139	WILLIAMS FOLLY #3	"	880	"	"	"
	WILLIAMS FOLLY #3/ AMENDED	6104	1277-1278	"	"	"

RECEIVED OFFICE
 PHOENIX, ARIZONA
 DEC 15 3 43 PM '80

STATE OF ARIZONA
 COUNTY OF PIMA
 Witness my hand and Official Seal.

Indexed	Paged	Blotted

I hereby certify that the within instrument was filed for record in Pima County, State of Arizona
 JOE BEDARD
 County Recorder
 Deputy

No. 120146
 Book 6402 Page 1092-1100
 Date: NOV 07 '80 4 20 PM
 Request of: *Granada Mining Co.*
 Fee: 4.50
 6402 PAGE 1100

64125-64138

AMENDED

AFFIDAVIT OF LABOR PERFORMED AND IMPROVEMENTS MADE

HELVETIA GROUP III

1978-1979

STATE OF ARIZONA)
) ss.
County of Pima)

BERT L. REID, being duly sworn, deposes and says:

That he is a citizen of the United States of America, is more than twenty-one years of age, and resides at 3100 Twin Buttes-Sahuarita Road, Sahuarita, Pima County, Arizona (P.O. Box 1064, Green Valley, Arizona 85614).

That he is personally acquainted with the mining claims listed on Exhibit A, which is attached hereto and made a part of this affidavit by reference, situated in the Helvetia Mining District of Pima County, Arizona, the location notices, and latest amended location notices if any, of which are recorded in the office of the County Recorder of Pima County in the books and at the pages indicated on Exhibit A.

That the said claims are a part of a coherent group of mutually contiguous claims, both patented and unpatented, all of which are held by Anamax Mining Company, an Arizona general partnership, and the same are operated as one group of claims by Anamax Mining Company, Owner.

That between the 1st day of September, 1978, and the 1st day of September, 1979, work and improvements worth more than \$41,700.00 were done and performed for the benefit of the claims listed on Exhibit A and for all of the component claims in the group. That such work and improvements were done and performed at the expense of Anamax Mining Company and for the purpose of complying with the laws of the United States and the State of Arizona pertaining to assessment work or annual labor. That the value of such work and improvements was more than \$100.00 for each of the claims listed on Exhibit A.

That such work and improvements consisted of the following: _____
100 feet of noncore and 2,556 feet of core drilling. _____

That the men who labored upon such work and improvements were various employees of: Venture Drilling Company A Joy Manufacturing Company
P.O. Box 50325 N P.O. Box 360135-M
Tucson, Arizona 85703 D Pittsburgh, Pennsylvania 15250

who were the contractors employed by Anamax Mining Company for the performance or completion of the described work and improvements.

This Amended Affidavit supplants the Affidavit of Labor Performed and Improvements Made dated July 13, 1979 and recorded in Book 6071 at pages 1065-1072 in the records of the County Recorder of Pima County, Arizona, in connection with these claims, adds various amended claim data and various B.L.M. serial numbers.

I certify that the foregoing is a true and correct statement of the work performed and improvements made to the best of my knowledge and belief.

Bert L. Reid
Bert L. Reid, Engineering Technician
for ANAMAX MINING COMPANY, Owner
P.O. Box 127
Sahuarita, Arizona 85629

Subscribed and sworn to before me this 9th day of October, 1979.

Jana Constantine
Notary Public

My Commission expires:
April 15, 1983

BOOK 6130 PAGE 962

RECEIVED
B. L. M. AZ STATE OFFICE
OCT 18 1979
10:00 A.M.
PHOENIX, ARIZONA

ackn 12-31-79 nlg

Exhibit A.

Four hundred seventeen (417) unpatented lode mining claims

situate in the Helvetia Mining District of Pima County, Arizona, the location notices and amended location notices, if any, of which are recorded in the office of the County Recorder of Pima County, Arizona, in the books and at the pages set forth below:

B.L.M. Serial No.	Name of Claim	Book	Page	Sec.	Location Notice Posted:	
					G & SR	B&M
					Pima Co. AZ.	Pima Co. AZ.
	Twp.	Rge.				
A MC 2196	SANTA RITA FRACTION	2148	510			
A MC 46740	SANTA RITA FRACTION/AMENDED	5436	803	25	18S	15E
A MC 46741	SANTA RITA #1	2148	520	30	"	16E
A MC 46742	" #2	"	521	"	"	"
A MC 46743	" #3	"	522	"	"	"
A MC 46744	" #4	"	523	"	"	"
A MC 46745	" #5	"	524	"	"	"
A MC 46746	" #6	"	525	"	"	"
A MC 46747	" #7	"	526	"	"	"
A MC 46748	" #8A	2170	436	"	"	"
A MC 46749	" #9	2148	528	"	"	"
A MC 46750	" #10	"	529	"	"	"
A MC 46751	" #11	"	530	31	"	"
A MC 46752	" #12	"	531	36	"	15E
A MC 46753	" #13	"	532	25	"	"
A MC 46754	" #14	"	533	36	"	"
A MC 46755	" #15	"	534	"	"	"
A MC 46756	" #16	"	535	31	"	16E
A MC 46757	" #17	"	536	"	"	"
A MC 46758	" #18	"	537	"	"	"
A MC 46759	" #19	"	538	"	"	"
A MC 46760	" #20	"	539	"	"	"
A MC 46761	" #21	"	540	"	"	"
A MC 46762	" #22	"	541	"	"	"
A MC 46763	" #23	"	542	"	"	"
A MC 46764	" #24	"	543	"	"	"
A MC 46765	" #25	"	544	"	"	"
A MC 46766	" #26	"	545	36	"	15E
A MC 46767	" #27	"	546	"	"	"
A MC 46768	" #28	"	547	"	"	"
A MC 46769	" #29	"	548	"	"	"
A MC 46770	" #30	"	549	"	"	"
A MC 46771	" #31	"	550	"	"	"
A MC 46771	CATALINA #1	"	518	30	"	16E
A MC 46772	" #2	"	517	"	"	"
A MC 46773	" #3	"	516	"	"	"
A MC 46774	" #4	"	515	"	"	"
A MC 46775	" #5A	2170	437	"	"	"
A MC 46776	CATALINA #6A	"	435	"	"	"
A MC 46777	CATALINA #7	2148	512	"	"	"
A MC 46778	" #8	"	511	"	"	"
A MC 28871	SANTA RITA WEDGE	5901	1379	31	"	"
74394	Adolph Lewisohn	710	346	30	"	"
74395	ADOLPH LEWISOHN	936	419	"	"	"
74396	Rosemont	710	347	"	"	"
74397	ROSEMONT	936	418	"	"	"
74398	Albert Steinfeld	710	348	"	"	"
74399	ALBERT STEINFELD	936	427	"	"	"
74400	Hugh Young	712	108	"	"	"
74401	HUGH YOUNG	936	422	"	"	"
74402	Ethel	712	109	"	"	"
74403	Albert	712	110	"	"	"
A MC 46779	FRED BENNETT	936	425	"	"	"
A MC 46780	Fred Bennett	712	107	"	"	"
74404	FRED BENNETT/AMENDED	2110	262	"	"	"
	Rosemont #1	908	504	31	"	"

PHOENIX, ARIZONA

10:00 A.M.

OCT 18 1979

RECEIVED
B. L. M. AZ STATE OFFICE

BOOK 6130 PAGE 963

Location Notice Posted:

G & SR B&M
Pima Co. AZ

B.L.M. Serial No.	Name of Claim	Book	Page	Sec.	Twp.	Rge.
<u>74405</u>	Rosemont #2	908	501	31	18S	16E
<u>74406</u>	" #3	"	503	"	"	"
<u>74407</u>	" #4	"	499	"	"	"
<u>74408</u>	ROSEMONT #7	936	421	30	"	"
<u>74409</u>	" #8	"	423	"	"	"
<u>A MC 46781</u>	ROSEMONT #9	"	424	"	"	"
	ROSEMONT #9/AMENDED	2078	466	"	"	"
<u>A MC 46782</u>	ROSEMONT #11	936	420	"	"	"
<u>A MC 46783</u>	ROSEMONT 11-A	2078	458	"	"	"
<u>A MC 46784</u>	ROSEMONT #12	936	431	"	"	"
	ROSEMONT #12/AMENDED	2078	467	"	"	"
<u>A MC 46785</u>	ROSEMONT #13	936	434	"	"	"
	ROSEMONT #13/AMENDED	2078	468	"	"	"
<u>74410</u>	ROSEMONT #14	936	428	"	"	"
<u>A MC 46786</u>	ROSEMONT #15	936	429	"	"	"
	ROSEMONT #15/AMENDED	2078	469	"	"	"
<u>A MC 46787</u>	ROSEMONT #16	936	430	"	"	"
	ROSEMONT #16/AMENDED	2078	470	"	"	"
<u>A MC 46788</u>	ROSEMONT #17	936	432	"	"	"
	ROSEMONT #17/AMENDED	2078	471	"	"	"
<u>A MC 46789</u>	ROSEMONT #18	936	433	"	"	"
	ROSEMONT #18/AMENDED	2078	472	"	"	"
<u>74411</u>	ROSEMONT #19	964	200	31	"	"
<u>74412</u>	Rosemont #20	908	500	"	"	"
<u>74413</u>	ROSEMONT #20	964	201	"	"	"
<u>A MC 46790</u>	ROSEMONT 21	964	202	"	"	"
	ROSEMONT #21/AMENDED	2078	473	29	"	"
<u>74414</u>	ROSEMONT #22	964	203	31	"	"
<u>74415</u>	Rosemont #23	908	497	"	"	"
<u>74416</u>	Rosemont #24	908	498	"	"	"
<u>74417</u>	Rosemont #25	908	502	"	"	"
<u>74418</u>	Rx	936	426	30	"	"
<u>A MC 46791</u>	FRED BENNETT FRACTION	2022	338	"	"	"
<u>A MC 36052</u>	Naragansett Extension #1	937	372	19	"	"
<u>A MC 36053</u>	Naragansett Ext #2	937	373	"	"	"
<u>A MC 36054</u>	Naragansett Extension #3	937	374	"	"	"
<u>A MC 36055</u>	Naragansett Extension #4	937	375	"	"	"
<u>A MC 36056</u>	Naragansett Extension #5	937	376	30	"	"
<u>A MC 36057</u>	Naragansett Extension #6	937	377	"	"	"
<u>A MC 36058</u>	Naragansett Extension #7	937	378	"	"	"
<u>A MC 36059</u>	Naragansett Extension #8	937	379	"	"	"
<u>A MC 36060</u>	NARRAGANSETT EXT. No. 9	2020	358	"	"	"
<u>A MC 46792</u>	LAST CHANCE No 1/RELOCATION	2929	207	36	"	15E
<u>A MC 46793</u>	LAST CHANCE No 2/RELOCATION	2929	208	"	"	"
<u>A MC 46794</u>	Last Chāncē No 3/RELOCATION	2929	209	"	"	"
<u>A MC 46795</u>	Merchant (Mine)	DD	284	25	"	"
<u>A MC 46796</u>	Cave	NN	555	"	"	"
<u>A MC 46797</u>	Tailor	NN	556	"	"	"
<u>A MC 46798</u>	Wedge.	821	393	"	"	"
<u>A MC 46799</u>	Wedge No 2	897	182	"	"	"
<u>A MC 46800</u>	Strip	821	391	30	"	16E
<u>A MC 46801</u>	CUBA FRACTION	2022	342	25	"	15E
<u>A MC 2197</u>	CUSHING FRACTION	2022	344	"	"	"
	CUSHING FRACTION/AMENDED	5436	805	"	"	"
<u>A MC 46802</u>	Patrick Henry Fraction/ RELOCATION	3486	103	30	"	16E
<u>A MC 2198</u>	YORK FRACTION	2022	340	"	"	"
	YORK FRACTION/AMENDED	5436	804	"	"	"
<u>A MC 46803</u>	R. G. INGERSOLL FRACTION	2110	265	19	"	"
<u>A MC 46804</u>	DAYLIGHT FRACTION	2110	266	30	"	"
<u>A MC 36086</u>	GUNSITE 1-A	1980	353	"	"	"
<u>A MC 36087</u>	GUNSITE No 2	1941	339	"	"	"
	GUNSITE NO. 2/AMENDED	1980	354	19	"	"

BOOK 6130 PAGE 964

10:00 A.M.
TUCSON, ARIZONA

OCT 18 1979

RECEIVED
B. L. M. AZ STATE OFFICE

Location Notice Posted:

G & SR B&M
Pima Co. AZ

B.L.M. Serial No.	Name of Claim	Book	Page	Sec.	Twp.	Rge.
A MC 36088	GUNSITE No 3	1941	340	19	18S	16E
A MC 36090	GUNSITE 5A	2022	341	"	"	"
A MC 36103	GUNSITE NO.17	1941	354	31	"	"
A MC 36104	GUNSITE NO. 18	"	355	"	"	"
A MC 36105	GUNSITE NO. 19	"	356	"	"	"
A MC 36106	GUNSITE NO. 20	"	357	"	"	"
A MC 36107	GUNSITE NO. 21	"	358	32	"	"
A MC 36108	GUNSITE NO. 22	"	359	31	"	"
A MC 36109	GUNSIGHT NO. 23	1967	324	"	"	"
A MC 36110	GUNSIGHT NO. 23/ A M E N D E D	2022	343	"	"	"
	GUNSITE NO 24	1943	14	"	"	"
	GUNSITE #24/AMENDED	1980	355	"	"	"
A MC 36111	GUNSITE NO. 25	1943	15	"	"	"
A MC 36112	GUNSITE NO. 26	"	16	"	"	"
A MC 36113	GUNSITE NO. 27	"	13	"	"	"
A MC 36114	GUNSIGHT NO. 28	1967	325	"	"	"
A MC 36115	GUNSIGHT NO. 29	"	326	"	"	"
A MC 36116	GUNSIGHT NO. 30	"	327	"	"	"
A MC 36117	GUNSIGHT NO. 31	"	328	"	"	"
A MC 36118	GUNSIGHT NO. 32	"	329	"	"	"
A MC 36119	GUNSIGHT NO. 33	"	330	"	"	"
A MC 36120	GUNSIGHT NO. 34	"	331	"	"	"
A MC 36121	GUNSIGHT NO. 35	"	332	"	"	"
A MC 36122	GUNSIGHT NO. 36	"	333	"	"	"
A MC 36123	GUNSIGHT NO. 37	"	334	"	"	"
A MC 36124	GUNSIGHT NO. 38	"	335	"	"	"
A MC 36125	GUNSIGHT NO. 39	"	336	"	"	"
A MC 36126	GUNSIGHT NO. 40	"	337	"	"	"
A MC 36127	GUNSIGHT NO. 41	"	338	6	19S	"
A MC 36128	GUNSIGHT NO. 42	"	339	"	"	"
A MC 36129	GUNSIGHT NO. 43	"	340	36	18S	15E
A MC 36130	GUNSIGHT 44	1994	152	1	19S	"
A MC 36131	GUNSIGHT #45	"	153	"	"	"
A MC 36132	GUNSIGHT #46	"	154	36	18S	15E
A MC 36133	GUNSIGHT #47	"	155	"	"	"
A MC 36134	GUNSIGHT #48	"	156	"	"	"
A MC 36135	GUNSIGHT #49	"	157	"	"	"
A MC 36136	GUNSIGHT #50	"	158	"	"	"
A MC 2199	GUNSIGHT NO. 50/A M E N D E D	2078	464	"	"	"
	TRAVIS #1	1983	253	"	"	"
A MC 46805	TRAVIS #1/SECOND AMENDED	5436	806	30	"	16E
	TRAVIS #2	1983	254	"	"	"
A MC 46806	TRAVIS #2/A M E N D E D	2078	465	"	"	"
A MC 46807	TRAVIS #3	1983	255	"	"	"
	TRAVIS #4	1983	256	"	"	"
A MC 46808	TRAVIS #4/AMENDED	2170	455	31	"	"
A MC 46809	TRAVIS #5	1983	257	"	"	"
	TRAVIS #6	1983	258	29	"	"
*A MC 36064	Falls No. 2	2051	263	25	"	15E
A MC 36065	FALLS NO. 3	2110	267	"	"	"
A MC 36066	FALLS NO. 4	2110	268	"	"	"
A MC 36067	PERRY NO. 1	2112	11	"	"	"
A MC 36068	PERRY #2	"	12	"	"	"
A MC 36069	PERRY #3	"	13	"	"	"
A MC 36070	PERRY #4	"	14	"	"	"
A MC 36071	PERRY # 5	"	15	"	"	"
A MC 36072	PERRY #6	"	16	"	"	"
	PERRY #6/A M E N D E D	2148	519	"	"	"
A MC 36073	PERRY #7	2112	17	"	"	"
A MC 36074	PERRY #8	"	18	"	"	"
A MC 36075	PERRY #9	"	19	"	"	"
A MC 36076	PERRY #10	"	20	"	"	"
A MC 36077	PERRY #11	"	21	"	"	"
A MC 36078	PERRY #12	"	22	"	"	"
A MC 36079	PERRY #13	"	23	"	"	"

PHOENIX, ARIZONA
10:00 A.M.

OCT 18 1979

RECEIVED
B. L. M. AZ STATE OFFICE

Location Notice Posted:

G & SR B&M

Pima County, Arizona

B.L.M. Serial No.	Name of Claim	Book	Page	Sec.	Twp.	Rge.
A MC 36080	PERRY #14	2112	24			
	PERRY #14/AMENDED	2139	440	36	18S	15E
A MC 36081	PERRY #15	2112	25			
	PERRY #15/AMENDED	2139	441	"	"	"
A MC 36082	PERRY #16	2112	26	"	"	"
A MC 36083	PERRY #17	"	27	"	"	"
A MC 36084	PERRY #18	"	28	"	"	"
	PERRY #18/AMENDED	2139	442	"	"	"
A MC 36085	PERRY #19	2112	29	"	"	"
	PERRY #19/AMENDED	2139	443	"	"	"
<u>64125</u> ✓	Fox #1	2705	63			
	FOX #1/AMENDED	6104	1255-1256	1	19S	"
<u>64126</u> ✓	Fox #2	2705	64			
	FOX #2/AMENDED	6104	1257-1258	"	"	"
<u>64127</u> ✓	Fox #3	2705	65			
	FOX #3/AMENDED	6104	1259-1260	"	"	"
<u>64128</u> ✓	Fox #4	2705	66			
	FOX #4/AMENDED	6104	1261-1262	2	"	"
<u>64129</u> ✓	Fox #5	2705	67			
	FOX #5/AMENDED	6104	1263-1264	36	18S	"
<u>64130</u> ✓	Fox #6	2705	68	"	"	"
<u>64131</u> ✓	Fox #7	2705	69			
	FOX #7/AMENDED	6104	1267-1268	35	"	"
	Fox #8	2705	70	36	"	"
	Fox #9	2705	71	"	"	"
	Fox #10	2705	72	"	"	"
	Fox #11	2705	73	"	"	"
<u>64132</u> ✓	Fox #12	2705	74			
	FOX #12/AMENDED	6104	1269-1270	2	19S	"
<u>64133</u> ✓	Fox #13	2705	75			
	FOX #13/AMENDED	6104	1271-1272	"	"	"
<u>66835</u>	Kent #1 Long John	1936	245	30	18S	16E
<u>66836</u>	Kent #2 Patricia C.	"	246	"	"	"
<u>66837</u>	Kent #3 Little Joe	"	247	"	"	"
<u>66838</u>	Belle Of Rosemont	2571	125	29	"	"
A MC 25257	Wasp 52	3786	52	"	"	"
A MC 25258	Wasp 53	"	53	"	"	"
A MC 25259	Wasp 54	"	54	"	"	"
A MC 25260	Wasp 55	"	55	31	"	"
A MC 25264	WASP 60	"	59	32	"	"
A MC 25265	WASP 61	"	60	"	"	"
A MC 25266	WASP 62	"	61	29	"	"
A MC 25267	Wasp 63	"	62	"	"	"
A MC 25268	Wasp 101	"	63	32	"	"
A MC 25269	Wasp 102	"	64	"	"	"
A MC 25270	Wasp 103	"	65	"	"	"
A MC 25271	Wasp 104	"	66	"	"	"
A MC 25272	Wasp 105	"	67	"	"	"
A MC 25273	Wasp 106	"	68	"	"	"
A MC 25274	Wasp 107	"	69	"	"	"
A MC 25295	Wasp 201	"	90	"	"	"
A MC 25296	Wasp 202	"	91	"	"	"
A MC 25297	Wasp 203	"	92	"	"	"
A MC 25298	Wasp 204	"	93	"	"	"
A MC 25299	Wasp 205	"	94	"	"	"
A MC 25300	Wasp 206	"	95	"	"	"
A MC 25301	Wasp 207	"	96	"	"	"
A MC 25302	Wasp 208	"	97	"	"	"
A MC 25303	Wasp 209	"	98	"	"	"
A MC 25304	Wasp 210	"	99	"	"	"
A MC 25305	Wasp 211	"	100	"	"	"
A MC 25306	Wasp 212	"	101	"	"	"
A MC 25307	Wasp 213	"	102	"	"	"
A MC 25308	Wasp 214	"	103	"	"	"
A MC 25309	Wasp 215	"	104	"	"	"
A MC 25310	Wasp 216	"	105	"	"	"
A MC 25311	Wasp 217	"	106	"	"	"
A MC 25312	Wasp 218	"	107	"	"	"
A MC 25313	Wasp 219	"	108	"	"	"
A MC 25314	Wasp 220	"	109	"	"	"
A MC 25315	Wasp 221	"	110	29	"	"
A MC 25316	Wasp 222	"	111	"	"	"
A MC 25337	Wasp 301	"	132	33	"	"
A MC 25338	Wasp 302	"	133	"	"	"

P
D
D

PHOENIX, ARIZONA
10:00 A.M.

OCT 18 1979

B. L. M. AZ STATE OFFICE
RECEIVED

Location Notice Posted:

G & SR B&M
Pima Co. AZ
Twp. Rge.

B.L.M. Serial No.	Name of Claim	Book	Page	Sec.	Twp.	Rge.
A MC 25339	Wasp 303	3786	134	33	18S	16E
A MC 25340	Wasp 304	"	135	"	"	"
A MC 25341	Wasp 305	"	136	"	"	"
A MC 25342	Wasp 306	"	137	"	"	"
A MC 25343	Wasp 307	"	138	"	"	"
A MC 25344	Wasp 308	"	139	"	"	"
A MC 25345	Wasp 309	"	140	"	"	"
A MC 25346	Wasp 310	"	141	"	"	"
A MC 25347	Wasp 311	"	142	"	"	"
A MC 25348	Wasp 312	"	143	"	"	"
A MC 25349	Wasp 313	"	144	"	"	"
A MC 25350	Wasp 314	"	145	"	"	"
A MC 25351	Wasp 315	"	146	"	"	"
A MC 25352	Wasp 316	"	147	"	"	"
A MC 25353	Wasp 317	"	148	"	"	"
A MC 25354	Wasp 318	"	149	"	"	"
A MC 25355	Wasp 319	"	150	"	"	"
A MC 25356	Wasp 320	"	151	"	"	"
A MC 25357	Wasp 321	"	152	28	"	"
A MC 25358	Wasp 322	"	153	"	"	"
A MC 25359	Wasp 323	"	154	"	"	"
A MC 25360	Wasp 324	"	155	"	"	"
A MC 25361	Wasp 325	"	156	"	"	"
A MC 25362	Wasp 326	"	157	"	"	"
A MC 25363	Wasp 327	"	158	"	"	"
A MC 25364	Wasp 328	"	159	"	"	"
A MC 25365	Wasp 329	"	160	"	"	"
A MC 25366	Wasp 330	"	161	"	"	"
A MC 25367	Wasp 331	"	162	"	"	"
A MC 25368	Wasp 332	"	163	"	"	"
A MC 25369	Wasp 333	"	164	"	"	"
A MC 25370	Wasp 334	"	165	"	"	"
A MC 25371	Wasp 335	"	166	"	"	"
A MC 25372	Wasp 336	"	167	"	"	"
A MC 25373	Wasp 337	"	168	"	"	"
A MC 25374	Wasp 338	"	169	"	"	"
A MC 25415	Wasp 401	"	210	33	"	"
A MC 25416	Wasp 402	"	211	"	"	"
A MC 25417	Wasp 403	"	212	"	"	"
A MC 25418	Wasp 404	"	213	"	"	"
A MC 25419	Wasp 405	"	214	"	"	"
A MC 25420	Wasp 406	"	215	"	"	"
A MC 25421	Wasp 407	"	216	"	"	"
A MC 25422	Wasp 408	"	217	"	"	"
A MC 25423	Wasp 409	"	218	"	"	"
A MC 25424	Wasp 410	"	219	"	"	"
A MC 25425	Wasp 411	"	220	"	"	"
A MC 25426	Wasp 412	"	221	"	"	"
A MC 25427	Wasp 413	"	222	"	"	"
A MC 25428	Wasp 414	"	223	"	"	"
A MC 25429	Wasp 415	"	224	"	"	"
A MC 25430	Wasp 416	"	225	"	"	"
A MC 25431	Wasp 417	"	226	"	"	"
A MC 25432	Wasp 418	"	227	"	"	"
A MC 25433	Wasp 419	"	228	"	"	"
A MC 25434	Wasp 420	"	229	"	"	"
A MC 25435	Wasp 421	"	230	28	"	"
A MC 25436	Wasp 422	"	231	"	"	"
A MC 25437	Wasp 423	"	232	"	"	"
A MC 25438	Wasp 424	"	233	"	"	"
A MC 25439	Wasp 425	"	234	"	"	"
A MC 25440	Wasp 426	"	235	"	"	"

10:00 A.M.
PHOENIX, ARIZONA

OCT 18 1979

RECEIVED
B. L. M. AZ STATE OFFICE

Location Notice Posted:

G & SR B&M
Pima Co. AZ

B.L.M. Serial No.	Name of Claim	Book	Page	Sec.	Two.	Rge.
A MC 25441	Wasp 427	3786	236	28	18S	16E
A MC 25442	Wasp 428	"	237	"	"	"
A MC 25443	Wasp 429	"	238	"	"	"
A MC 25444	Wasp 430	"	239	"	"	"
A MC 25445	Wasp 431	"	240	"	"	"
A MC 25446	Wasp 432	"	241	"	"	"
A MC 25447	Wasp 433	"	242	"	"	"
A MC 25448	Wasp 434	"	243	"	"	"
A MC 25449	Wasp 435	"	244	"	"	"
A MC 25450	Wasp 436	"	245	"	"	"
A MC 25451	Wasp 437	"	246	"	"	"
A MC 25452	Wasp 438	"	247	"	"	"
A MC 25487	Wasp 501	"	282	34	"	"
A MC 25488	Wasp 502	"	283	"	"	"
A MC 25489	Wasp 503	"	284	"	"	"
A MC 25490	Wasp 504	"	285	"	"	"
A MC 25491	Wasp 505	"	286	"	"	"
A MC 25492	Wasp 506	"	287	"	"	"
A MC 25493	Wasp 507	"	288	"	"	"
A MC 25494	Wasp 508	"	289	"	"	"
A MC 25495	Wasp 509	"	290	"	"	"
A MC 25496	Wasp 510	"	291	"	"	"
A MC 25497	Wasp 511	"	292	"	"	"
A MC 25498	Wasp 512	"	293	"	"	"
A MC 25499	Wasp 513	"	294	"	"	"
A MC 25500	Wasp 514	"	295	"	"	"
A MC 25501	Wasp 515	"	296	"	"	"
A MC 25502	Wasp 516	"	297	"	"	"
A MC 25503	Wasp 517	"	298	"	"	"
A MC 25504	Wasp 518	"	299	"	"	"
A MC 25505	Wasp 519	"	300	"	"	"
A MC 25506	Wasp 520	"	301	"	"	"
A MC 25507	Wasp 521	"	302	27	"	"
A MC 25508	Wasp 522	"	303	"	"	"
A MC 25509	Wasp 523	"	304	"	"	"
A MC 25510	Wasp 524	"	305	"	"	"
A MC 25511	Wasp 525	"	306	"	"	"
A MC 25512	Wasp 526	"	307	"	"	"
A MC 25513	Wasp 527	"	308	"	"	"
A MC 25514	Wasp 528	"	309	"	"	"
A MC 25515	Wasp 529	"	310	"	"	"
A MC 25516	Wasp 530	"	311	"	"	"
A MC 25517	Wasp 531	"	312	"	"	"
A MC 25518	Wasp 532	"	313	"	"	"
A MC 25519	Wasp 533	"	314	"	"	"
A MC 25520	Wasp 534	"	315	"	"	"
A MC 25521	Wasp 535	"	316	"	"	"
A MC 25522	Wasp 536	"	317	"	"	"
A MC 25523	Wasp 537	"	318	"	"	"
A MC 25524	Wasp 538	"	319	"	"	"
A MC 25565	Wasp 601	"	360	34	"	"
A MC 25566	Wasp 602	"	361	"	"	"
A MC 25567	Wasp 603	"	362	"	"	"
A MC 25568	Wasp 604	"	363	"	"	"
A MC 25569	Wasp 605	"	364	"	"	"
A MC 25570	Wasp 606	"	365	"	"	"
A MC 25571	Wasp 607	"	366	"	"	"
A MC 25572	Wasp 608	"	367	"	"	"
A MC 25573	Wasp 609	"	368	"	"	"
A MC 25574	Wasp 610	"	369	"	"	"
A MC 25575	Wasp 611	"	370	"	"	"
A MC 25576	Wasp 612	"	371	"	"	"

PHOENIX, ARIZ. 85001

OCT 18 1979

RECEIVED
B. L. M. AZ STATE OFFICE

Location Notice Posted:

G & SR B&M

Pima County, Arizona

B.L.M.

Serial No.	Name of Claim	Book	Page	Sec.	Twp.	Rge.
A MC 25577	Wasp 613	3786	372	34	18S	16E
A MC 25578	Wasp 614	"	373	"	"	"
A MC 25579	Wasp 615	"	374	"	"	"
A MC 25580	Wasp 616	"	375	"	"	"
A MC 25581	Wasp 617	"	376	"	"	"
A MC 25582	Wasp 618	"	377	"	"	"
A MC 25583	Wasp 619	"	378	"	"	"
A MC 25584	Wasp 620	"	379	"	"	"
A MC 25585	Wasp 621	"	380	27	"	"
A MC 25586	Wasp 622	"	381	"	"	"
A MC 25587	Wasp 623	"	382	"	"	"
A MC 25588	Wasp 624	"	383	"	"	"
A MC 25589	Wasp 625	"	384	"	"	"
A MC 25590	Wasp 626	"	385	"	"	"
A MC 25591	Wasp 627	"	386	"	"	"
A MC 25592	Wasp 628	"	387	"	"	"
A MC 25593	Wasp 629	"	388	"	"	"
A MC 25594	Wasp 630	"	389	"	"	"
A MC 25595	Wasp 631	"	390	"	"	"
A MC 25596	Wasp 632	"	391	"	"	"
A MC 25597	Wasp 633	"	392	"	"	"
A MC 25598	Wasp 634	"	393	"	"	"
A MC 25599	Wasp 635	"	394	"	"	"
A MC 25600	Wasp 636	"	395	"	"	"
62803	Falcon #1	2705	76			
	FALCON #1/AMENDED	6116	1037-1038	29	"	"
04	Falcon #2	2705	77			
	FALCON #2/AMENDED	6116	1039-1040	"	"	"
05	Falcon #3	2705	78			
	FALCON #3/AMENDED	6116	1041-1042	"	"	"
06	Falcon #4	2705	79			
07	Falcon #5	"	80	"	"	"
08	Falcon #6	"	81	"	"	"
09	Falcon #7	"	82	"	"	"
10	Falcon #8	"	83	"	"	"
11	Falcon #9	"	84	"	"	"
12	Falcon #10	"	85	"	"	"
13	Falcon #11	"	86	"	"	"
14	Falcon #12	"	87	"	"	"
15	Falcon #13	"	88	"	"	"
16	Falcon #14	"	89	"	"	"
17	Falcon #15	"	90	"	"	"
18	Falcon #16	"	91	"	"	"
19	Falcon #17	"	92	"	"	"
20	Falcon #18	"	93	"	"	"
21	Falcon #19	"	94	"	"	"
22	Falcon #20	"	95	"	"	"
23	Falcon #21	"	96	"	"	"
	FALCON #21/AMENDED	6116	1043-1044	"	"	"
24	Falcon #22	2705	97			
	FALCON #22/AMENDED	6116	1045-1046	20	"	"
25	Falcon #23	2705	98			
	FALCON #23/AMENDED	6116	1047-1048	28	"	"
26	Falcon #24	2705	99			
	FALCON #24/AMENDED	6116	1049-1050	"	"	"
27	Falcon #25	2705	100			
	FALCON #25/AMENDED	6116	1051-1052	29	"	"
28	Falcon #26	2705	101			
	FALCON #26/AMENDED	6116	1053-1054	"	"	"
29	Falcon #27	2900	351			
	FALCON #27/AMENDED	6116	1055-1056	"	"	"
30	Falcon #28	2900	352			
	FALCON #28/AMENDED	6116	1053-1054	"	"	"
31	Falcon #29	2900	353			
	FALCON #29/AMENDED	6116	1055-1056	"	"	"

BOOK 6130 PAGE 969

RECEIVED
B. L. M. AZ STATE OFFICE
OCT 18 1979
10:00 A.M.
PHOENIX, ARIZONA

Location Notice Posted:
 G & SR B&M
 Pima County, Arizona
 Sec. Twp. Rge.

B.L.M. Serial No.	Name of Claim	Book	Page	Sec.	Twp.	Rge.
<u>32</u>	Falcon #30	2900	354			
	FALCON #30/AMENDED	6116	1057-1058	29	18S	16E
<u>33</u>	Falcon #31	2900	355			
	FALCON #31/AMENDED	6116	1059-1060	"	"	"
<u>66334</u>	Falcon #32	2900	356			
	FALCON #32/AMENDED	6116	1061-1062	"	"	"
	Falcon #33	2900	357	"	"	"
	Falcon #34	"	358	30	"	"
	Falcon #35	"	359	"	"	"
	Falcon #36	"	360	"	"	"
<u>64134</u> ✓	Cloud Rest	SS	511			
	CLOUD REST/AMENDED	6104	1273-1274	36	"	15E
<u>64135</u>	Big Windy	5406	876	1	19S	"
<u>64136</u>	BIG WINDY FRACTION	5406	877	"	"	"
<u>64137</u>	Blue Wing	SS	581	36	18S	"
<u>64138</u>	Cloud Rest No.1	B-B-B	277			
	CLOUD REST NO.1/ AMENDED	6104	1275-1276	"	"	"
A MC 36137	WILLIAMS FOLLY	5406	878	"	"	"
A MC 36138	WILLIAMS FOLLY #2	"	879	"	"	"
A MC 36139	WILLIAMS FOLLY #3	"	880	"	"	"
	WILLIAMS FOLLY #3/ AMENDED	6104	1277-1278	"	"	"

121011

STATE OF ARIZONA } I hereby certify that the within No.
 COUNTY OF PIMA } ss instrument was filed for record in the County, state of Arizona Book 6130 Page 962-970
 Witness my hand and Official Seal. MAE SMYTH, County Recorder Date: OCT 10 1979 - 150 P.M.
 Request of: ANAMAX Land Dept.
 By: Allen D. Drutling Deputy Fee: 5.00

Indexed	Paged	Filed

PHOENIX, ARIZONA

10:00 A.M.

OCT 18 1979

RECEIVED
 B. L. M. AZ STATE OFFICE

BOOK 6130 PAGE 970

Witness my hand and Official Seal

IDA MAE SMYTH
County Recorder

Indexed	Filed	Blotted

By B. L. Reid
Deputy

Fee: 4.50

FORM 4-13

AFFIDAVIT OF LABOR PERFORMED AND IMPROVEMENTS MADE

HELVETIA GROUP III

1978-1979

See Amended Affidavit 6/30/962-970

STATE OF ARIZONA)
County of Pima) ss.

BERT L. REID, being duly sworn, deposes and says:

That he is a citizen of the United States of America, is more than twenty-one years of age, and resides at 3100 Twin Buttes-Sahuarita Road, Sahuarita, Pima County, Arizona (P.O. Box 1064, Green Valley, Arizona 85614).

That he is personally acquainted with the mining claims listed on Exhibit A, which is attached hereto and made a part of this affidavit by reference, situated in the Helvetia Mining District of Pima County, Arizona, the location notices, and latest amended location notices if any, of which are recorded in the office of the County Recorder of Pima County in the books and at the pages indicated on Exhibit A.

SAME AS ON AMENDED. NOT COPIED

That the said claims are a part of a coherent group of mutually contiguous claims, both patented and unpatented, all of which are held by Anamax Mining Company, an Arizona general partnership, and the same are operated as one group of claims by Anamax Mining Company.

That between the 1st day of September, 1978, and the 1st day of September, 1979, work and improvements worth more than \$41,700.00 were done and performed for the benefit of the claims listed on Exhibit A and for all of the component claims in the group. That such work and improvements were done and performed at the expense of Anamax Mining Company and for the purpose of complying with the laws of the United States and the State of Arizona pertaining to assessment work or annual labor. That the value of such work and improvements was more than \$100.00 for each of the claims listed on Exhibit A.

That such work and improvements consisted of the following:

100 feet of noncore and 2,556 feet of core drilling.

That the men who labored upon such work and improvements were various employees of : Venture Drilling Company A Joy Manufacturing Company
P.O. Box 50325 Tucson, Arizona 85703 N P.O. Box 360135-M
D Pittsburgh, Pennsylvania 15250

who were the contractors employed by Anamax Mining Company for the performance or completion of the described work and improvements.

I certify that the foregoing is a true and correct statement of the work performed and improvements made, to the best of my knowledge and belief.

RECEIVED
B. L. M. AZ STATE OFFICE
OCT 18 1979
10:00 A.M.
PHOENIX, ARIZONA

Bert L. Reid
Bert L. Reid, Engineering Technician
for ANAMAX MINING COMPANY
P.O. Box 127
Sahuarita, Arizona 85629

Subscribed and sworn to before me this 13th day of July

1979

[Signature]
Notary Public

My Commission expires:

April 15, 1983

NOTICE!!

These documents have been scanned!

Do not place un-scanned documents beneath this notice!

Do not remove this notice from this file!

GPO Jacket No. 560-102
Print Order 61549
Rise Business Services, LLC
Job=AZ15 9/17/2019



Box Number= AZ15251



Claim Begin-End: AMC064123-AMC064142

5 Miscellaneous



AZ15251-1

AMC064123-AMC066645

April 24, 1995

RECORD OF TELEPHONE CONVERSATION:

Spoke with Mr. Henry Kreis, ASARCO, 798-7717. He said to show ASARCO Inc as the name in all cases. The main address will be P.O. Box 5747, Tucson, AZ 85703.

We currently show 3 other addresses for ASARCO Inc:

1. Box 8, Hayden AZ 85235
2. ~~Silver Bell Unit~~, Marana AZ 85653 25000 W AVRA VALLEY
3. Box 111, Sahuarita AZ 85629

Mr. Kreis said to continue to show the addresses as we have them. In the future, we will show ASARCO Inc at whatever address is indicated on the location notice. If no address is given, use P.O. Box 5747, Tucson, AZ 85703.

cc: Sam
Mary
Julie
Juelith

Evelyn Stob
Evelyn Stob
Land Law Examiner

1186	35995	64123	314545
5916	37759	66892	315168
13284	45684	253273	315170
14972	46740	277468	316548
15002	46919	289373	313532
22807	47449	294050	310328
24397	48521	296632	310413
25210	51409	303735	316095
27423	51965	303950	319065
28871	61261	307734	324310
32768	62735	309087	324410
33746	63296	312984	325894
		314088	330891

E.S.

UNITED STATES DEPARTMENT OF THE INTERIOR
BUREAU OF LAND MANAGEMENT
ARIZONA STATE OFFICE

EXAMINATION OF CASE FILE

A SEPARATE FORM MUST BE COMPLETED FOR EACH LEAD SERIAL NUMBER

SERIAL NUMBER	TYPE OF CASE
64123	MINING CLAIM

I Robert Greasley HAVE READ AND UNDERSTOOD THE WARNINGS
(Signature)
RELATIVE TO TITLE 18 U.S.C. 1001 AND 2071 PRINTED ON THIS FORM AND REQUEST TO
EXAMINE THE CASE RECORD BEARING THE ABOVE SERIAL NUMBER OR NAME. I AGREE NOT
TO REMOVE OR ALTER THE CONTENTS OF THIS FILE IN ANY MANNER WHATSOEVER AND NOT
TO REMOVE THE FILE FROM THE ROOM DESIGNATED FOR PUBLIC EXAMINATION OF SUCH
RECORDS.

Robert Greasley PRINT NAME Dec 7/94 DATE
14850 Blue Lava Trail
Vail Arizona
ADDRESS (PLEASE PRINT AND INCLUDE ZIP CODE)

-WARNING-

Title 18 U.S. Code 1001. Statements or entries generally

Whoever, in any manner within the jurisdiction of any department or agency of the United States knowingly and willfully falsifies, conceals or covers up by any trick, scheme, or device a material fact, or makes any false, fictitious or fraudulent statements or representations, or makes or uses any false writing or document knowing the same to contain any false, fictitious or fraudulent statement or entry, shall be fined not more than \$10,000 or imprisoned not more than five years, or both.

-WARNING-

Title 18 U.S. Code 2071. Concealment, removal or mutilation generally

Whoever, willfully and unlawfully conceals, removes, mutilates, obliterates, or destroys, or attempts to do so, or, with intent to do so takes and carries away any record, proceeding, map, book, paper, document, or other thing, filed or deposited with any clerk or officer of any court of the United States, or in any public office, or with any judicial or public officer of the United States, shall be fined not more than \$2,000 or imprisoned not more than three years.

AZ-1274-4
(June 1987)

UNITED STATES DEPARTMENT OF THE INTERIOR
BUREAU OF LAND MANAGEMENT
ARIZONA STATE OFFICE

EXAMINATION OF CASE FILE

A SEPARATE FORM MUST BE COMPLETED FOR EACH LEAD SERIAL NUMBER

SERIAL NUMBER <i>64123</i>	TYPE OF CASE MINING CLAIM
-------------------------------	------------------------------

I *Betty Hutchison* HAVE READ AND UNDERSTOOD THE WARNINGS
(Signature)

RELATIVE TO TITLE 18 U.S.C. 1001 AND 2071 PRINTED ON THIS FORM AND REQUEST TO EXAMINE THE CASE RECORD BEARING THE ABOVE SERIAL NUMBER OR NAME. I AGREE NOT TO REMOVE OR ALTER THE CONTENTS OF THIS FILE IN ANY MANNER WHATSOEVER AND NOT TO REMOVE THE FILE FROM THE ROOM DESIGNATED FOR PUBLIC EXAMINATION OF SUCH RECORDS.

BJ Hutchison DATE *3-7-88*
PRINT NAME *P.O. 1949*
Glendale, AZ, 85311
ADDRESS (PLEASE PRINT AND INCLUDE ZIP CODE)

-WARNING-

Title 18 U.S. Code 1001. Statements or entries generally

Whoever, in any manner within the jurisdiction of any department or agency of the United States knowingly and willfully falsifies, conceals or covers up by any trick, scheme, or device a material fact, or makes any false, fictitious or fraudulent statements or representations, or makes or uses any false writing or document knowing the same to contain any false, fictitious or fraudulent statement or entry, shall be fined not more than \$10,000 or imprisoned not more than five years, or both.

-WARNING-

Title 18 U.S. Code 2071. Concealment, removal or mutilation generally

Whoever, willfully and unlawfully conceals, removes, mutilates, obliterates, or destroys, or attempts to do so, or, with intent to do so takes and carries away any record, proceeding, map, book, paper, document, or other thing, filed or deposited with any clerk or officer of any court of the United States, or in any public office, or with any judicial or public officer of the United States, shall be fined not more than \$2,000 or imprisoned not more than three years.

UNITED STATES DEPARTMENT OF THE INTERIOR
BUREAU OF LAND MANAGEMENT
ARIZONA STATE OFFICE

EXAMINATION OF CASE FILE

A SEPARATE FORM MUST BE COMPLETED FOR EACH LEAD SERIAL NUMBER

SERIAL NUMBER 64123	TYPE OF CASE MINING CLAIM
----------------------------	----------------------------------

I Roland C. Little HAVE READ AND UNDERSTOOD THE WARNINGS
(Signature)

RELATIVE TO TITLE 18 U.S.C. 1001 AND 2071 PRINTED ON THIS FORM AND REQUEST TO EXAMINE THE CASE RECORD BEARING THE ABOVE SERIAL NUMBER OR NAME. I AGREE NOT TO REMOVE OR ALTER THE CONTENTS OF THIS FILE IN ANY MANNER WHATSOEVER AND NOT TO REMOVE THE FILE FROM THE ROOM DESIGNATED FOR PUBLIC EXAMINATION OF SUCH RECORDS.

Roland C Little DATE 2-2-88
PRINT NAME

827 Greenwood
Lodi Cal 95740
ADDRESS (PLEASE PRINT AND INCLUDE ZIP CODE)

-WARNING-

Title 18 U.S. Code 1001. Statements or entries generally

Whoever, in any manner within the jurisdiction of any department or agency of the United States knowingly and willfully falsifies, conceals or covers up by any trick, scheme, or device a material fact, or makes any false, fictitious or fraudulent statements or representations, or makes or uses any false writing or document knowing the same to contain any false, fictitious or fraudulent statement or entry, shall be fined not more than \$10,000 or imprisoned not more than five years, or both.

-WARNING-

Title 18 U.S. Code 2071. Concealment, removal or mutilation generally

Whoever, willfully and unlawfully conceals, removes, mutilates, obliterates, or destroys, or attempts to do so, or, with intent to do so takes and carries away any record, proceeding, map, book, paper, document, or other thing, filed or deposited with any clerk or officer of any court of the United States, or in any public office, or with any judicial or public officer of the United States, shall be fined not more than \$2,000 or imprisoned not more than three years.

AZ-1274-4
(June 1987)

UNITED STATES DEPARTMENT OF THE INTERIOR
BUREAU OF LAND MANAGEMENT
ARIZONA STATE OFFICE

EXAMINATION OF CASE FILE

A SEPARATE FORM MUST BE COMPLETED FOR EACH LEAD SERIAL NUMBER

SERIAL NUMBER	TYPE OF CASE
64123	MINING CLAIM

I Roland C. Little HAVE READ AND UNDERSTOOD THE WARNINGS
(Signature)
RELATIVE TO TITLE 18 U.S.C. 1001 AND 2071 PRINTED ON THIS FORM AND REQUEST TO
EXAMINE THE CASE RECORD BEARING THE ABOVE SERIAL NUMBER OR NAME. I AGREE NOT
TO REMOVE OR ALTER THE CONTENTS OF THIS FILE IN ANY MANNER WHATSOEVER AND NOT
TO REMOVE THE FILE FROM THE ROOM DESIGNATED FOR PUBLIC EXAMINATION OF SUCH
RECORDS.

Roland C. Little DATE 2-1-88
PRINT NAME
827 Greenwood Dr
Lodi, Cal 95240
ADDRESS/(PLEASE PRINT AND INCLUDE ZIP CODE)

-WARNING-

Title 18 U.S. Code 1001. Statements or entries generally

Whoever, in any manner within the jurisdiction of any department or agency of the United States knowingly and willfully falsifies, conceals or covers up by any trick, scheme, or device a material fact, or makes any false, fictitious or fraudulent statements or representations, or makes or uses any false writing or document knowing the same to contain any false, fictitious or fraudulent statement or entry, shall be fined not more than \$10,000 or imprisoned not more than five years, or both.

-WARNING-

Title 18 U.S. Code 2071. Concealment, removal or mutilation generally

Whoever, willfully and unlawfully conceals, removes, mutilates, obliterates, or destroys, or attempts to do so, or, with intent to do so takes and carries away any record, proceeding, map, book, paper, document, or other thing, filed or deposited with any clerk or officer of any court of the United States, or in any public office, or with any judicial or public officer of the United States, shall be fined not more than \$2,000 or imprisoned not more than three years.

NOTICE!!

These documents have been scanned!

Do not place un-scanned documents beneath this notice!

Do not remove this notice from this file!

GPO Jacket No. 560-102
Print Order 61549
Rise Business Services, LLC
Job=AZ15 9/17/2019



Box Number= AZ15251



Claim Begin-End: AMC064123-AMC064142

6 Location Notices-Amendments and Supporting Documents



AZ15251-1

AMC064123-AMC066645

NOTICE OF MINING LOCATION
LODE CLAIM

RECEIVED
B.L.M. AZ STATE OFFICE

SEP 19 1979 A MC

64123

10:00 A.M.
PHOENIX, ARIZONA

TO ALL WHOM IT MAY CONCERN:

NOTICE IS HEREBY GIVEN that the CACTUS mining claim has been located by Anamax Mining Company, an Arizona general partnership, whose address is P. O. Box 127, Sahuarita, Arizona 85629, on the 8th day of August, 1979.

This claim is 750.0 feet long measured along the center-line of the claim and 300.0 feet wide. This notice is posted on the location monument at the NE corner of the claim and the location monument is in Section 36, Township 18 South, Range 15 East, G&SRB&M, and is 17.68 feet from the EAST end and 732.32 feet from the WEST end of this claim.

The general course of this claim is from EAST to WEST.

This claim is located in HELVETIA Mining District, PIMA County, Arizona, and is located in Section(s) 36, Township 18 South, Range 15 East,

G&SRB&M. The locality of the claim with reference to some natural object or permanent monument whereby the claim can be identified is as follows:

from the NE corner of Section 36, Township 18 South,

Range 15 East, G&SRB&M, the claim is located about

4210 feet in a southerly direction.

All done in accordance with the laws of the United States and the laws of Arizona (Section 27-202, A.R.S., as amended by Chapter 177, Laws of 1978).

DATED AND POSTED on the ground the day and year first above written.

ANAMAX MINING COMPANY

Witnesses:

By Maria Deol Locator

Bert L. Reid

Abel Bustamante

STATE OF ARIZONA)
County of Pima) ss.

Witness my hand and Official Seal.

I hereby certify that the within instrument was filed for record in Pima County, State of Arizona, at the request of

County Recorder

Anamax Mining Company
P.O.Box 127, Sahuarita, AZ 85629

By _____ Deputy

on _____ at _____

Fee _____

No. _____

Book _____ Page _____

6104-1251

Form 4-1-79

recorded
(Supplemental unrecorded data on reverse of attached/plat)

Filed by:

ANAMAX MINING COMPANY (Owner)

P.O. Box 127

Sahuarita, Arizona 85629

PLAT OF THE CACTUS LODE CLAIM

U.S. BLM Serial No. AMC

HELVETIA MINING DISTRICT

RECEIVED B.L.M. AZ STATE OFFICE 36 T 18 S R 15 E

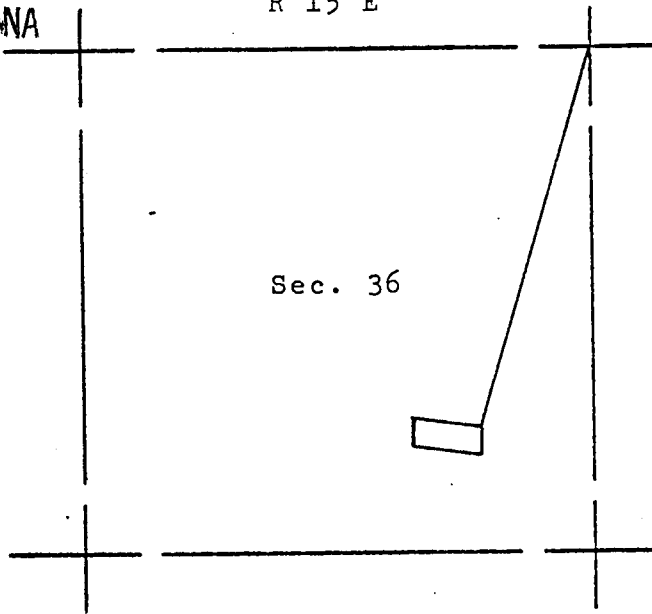
SEP 19 1979 G&SR B&M, PIMA COUNTY, ARIZ.

10:00 A.M. PHOENIX, ARIZONA

R 15 E

T 18 S

Sec. 36




The surface boundaries of the claim are marked upon the ground as follows: Beginning at a 2x2 POST at a point in a N45°E direction 25.0 feet from the location monument (a 2x2 POST at which the location notice is posted) being the NORTHEAST corner of said claim; from which the NORTHEAST corner of Section 36 bears N16°29'12"E a distance of 4188.22 feet; thence S2°17'27"W 300.0 feet to a 2x2 POST being at the SOUTHEAST corner of said claim; thence N82°00'46"W 750.0 feet to a 2x2 POST being at the SOUTHWEST corner of said claim; thence N2°17'27"E 300.0 feet to a 2x2 POST being at the NORTHWEST corner of said claim; thence S82°00'46"E 750.0 feet to the place of beginning.

103685

fee 3.00

Table with 3 columns: INDEXED, COPIES, BLOTTED



SCALE: 1" = 2000'

State of Arizona } ss
County of Pima }

I hereby certify that the within instrument was filed for record as request

By: *IDA MAE SMYTH*
Date: AUG 31 1979 - 1:30 PM

Book 6104 Page 1251-1252

Witness my hand and Official Seal day and year above written

IDA MAE SMYTH County Recorder
By: *IDA MAE SMYTH* Deputy



LAND DEPARTMENT

(Supplemental unrecorded data on reverse.)

supplemental
but unrecorded
data

CACTUS

Lode Claim

Date of Loc./~~Rec.~~ 8-8-79

Rec. in Book 6104 Page 1251-1252

Filed by:

ANAMAX MINING COMPANY (Owner)
P.O. Box 127
Sahuarita, Arizona 85629

APPROXIMATE LOCATION OF CLAIM:

	Section	Township	Range
NE $\frac{1}{4}$	_____	T _____ S	R _____ E
NW $\frac{1}{4}$	_____	T _____ S	R _____ E
SE $\frac{1}{4}$	_____ 36 _____	T _____ 18 S	R _____ 15 E
SW $\frac{1}{4}$	_____	T _____ S	R _____ E

G & SR B&M, Pima County, Arizona

ANAMAX MINING COMPANY
LAND DEPT.

9-17-79 ms & md

SEP 19 1979

NOTICE OF MINING LOCATION
LODE CLAIM

A MC 64124

10:00 A.M.

PHOENIX, ARIZONA

TO ALL WHOM IT MAY CONCERN:

NOTICE IS HEREBY GIVEN that the TRAVIS #7 lode mining claim has been located by Anamax Mining Company, an Arizona general partnership, whose address is P. O. Box 127, Sahuarita, Arizona 85629, on the 22nd day of August, 1979.

This claim is 1200.0 feet long measured along the center-line of the claim and 300.0 feet wide. This notice is posted on the location monument at the NW corner of the claim and the location monument is in Section 30, Township 18 South, Range 16 East, G&SRB&M, and is 42.3 feet from the WEST end and 1157.7 feet from the EAST end of this claim.

The general course of this claim is from EAST to WEST.

This claim is located in HELVETIA Mining District, PIMA County, Arizona, and is located in Section(s) 30, Township 18 South, Range 16 East,

G&SRB&M. The locality of the claim with reference to some natural object or permanent monument whereby the claim can be identified is as follows:

from the SW corner of Section 30, Township 18 South,
Range 16 East, G&SRB&M, the claim is located about
2765 feet in a northeasterly direction.

All done in accordance with the laws of the United States and the laws of Arizona (Section 27-202, A.R.S., as amended by Chapter 177, Laws of 1978).

DATED AND POSTED on the ground the day and year first above written.

ANAMAX MINING COMPANY

Witnesses:

By Bert L. Reid Locator

Alfred Burton ante

STATE OF ARIZONA)
County of Pima) ss.

Witness my hand and Official Seal.

I hereby certify that the within instrument was filed for record in Pima County, State of Arizona, at the request of

County Recorder

Anamax Mining Company
P.O.Box 127, Sahuarita, AZ 85629

By _____ Deputy

on _____ at

Fee _____

No. _____

Book _____ Page _____

recorded
(Supplemental unrecorded data on reverse of attached/plat.)

Filed by:

ANAMAX MINING COMPANY (Owner)

P.O. Box 127

Sahuarita, Arizona 85629

AMC 64124

PLAT OF THE TRAVIS #7 LODE CLAIM

RECEIVED U.S. BLM Serial No. AMC
B.L.M. AZ STATE OFFICE HELVETIA MINING DISTRICT

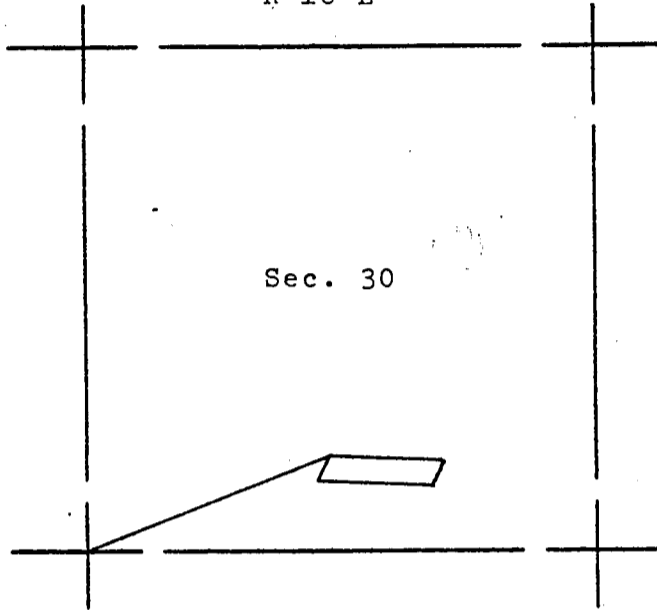
SFP 19 1979 S 30 T 18 S R 16 E

10:00 A.M. G&SR B&M, PIMA COUNTY, ARIZ.
PHOENIX, ARIZONA

R 16 E

T 18 S

Sec. 30




The surface boundaries of the claim are marked upon the ground as follows: Beginning at a 2x2 POST at a point in a N32°34'15\"/>

103686

fee 3.00

INDEXED	COPIES	BLOTTED
---------	--------	---------



SCALE: 1" = 2000'

State of Arizona }
County of Pima } ss
I hereby certify that the within instrument was filed for record as request
By Anamax Mng Co.
Date AUG 31 1979 - 1:30 PM
Book 6104 Page 1253-1254
Witness my hand and Official Seal
day and year above written
IDA MAE SMITH County Recorder
By Ida Mae Smith
Deputy



LAND DEPARTMENT

6104-1254

(Supplemental unrecorded data on reverse.)

supplemental
but unrecorded
data

TRAVIS #7

Lode Claim

Date of Loc./~~Rele.~~ 8-22-79

Rec. in Book 6104

Page 1253-1254

Filed by:

ANAMAX MINING COMPANY (Owner)
P.O. Box 127
Sahuarita, Arizona 85629

APPROXIMATE LOCATION OF CLAIM:

	Section	Township	Range
NE $\frac{1}{4}$	_____	T _____ S	R _____ E
NW $\frac{1}{4}$	_____	T _____ S	R _____ E
SE $\frac{1}{4}$	30	T 18 S	R 16 E
SW $\frac{1}{4}$	30	T 18 S	R 16 E

G & SR B&M, Pima County, Arizona

ANAMAX MINING COMPANY
LAND DEPT.

9-17-79 ms & md

STATE OF ARIZONA)
COUNTY OF PIMA)
Witness my hand and Official Seal.

I hereby certify that the within
document was filed for record
County, State of Arizona

No. 103687

Book 4 Page 1255-1256

IDA MAE SMYTB
County Recorder

Date: AUG 31 1979 - 1:30 PM
Request of: Anamax Mng Co.

Indexed Paged Blotted
RECEIVED

By Ida Mae Smytb
Deputy

Fee: 2.00

BLM AZ STATE OFFICE

AMENDED

64125

SEP 19 1979

10:00 A.M.

PHOENIX, ARIZONA

LODE CLAIM

Notice of Mining Location A MC

TO ALL WHOM IT MAY CONCERN:

This Mining Claim, the name of which is the FOX #1
Mining Claim, situate on lands belonging to the United States of America, and in which there are
valuable mineral deposits, was entered upon and located for the purpose of exploration and pur-
chase by ANAMAX MINING COMPANY, an Arizona general partnership,
P.O. Box 127, Sahuarita, Arizona 85629

the undersigned, on the 6th day of August, 1979

The length of this claim is 1490.0 feet,
and we claim 811.61 feet,
in a NORTHERLY direction and 678.39
feet in a SOUTHERLY direction from

the location monument, at which this notice is posted, lengthwise of the claim, together
with 295.0 feet in width of the surface grounds, on each side
of the center of said claim. The general course of the lode deposit and premises is from the NORTH
to the SOUTH

The claim is situated and located in the HELVETIA Mining District, in
PIMA County, in the State of Arizona, about 1331.0 feet
in a SOUTHEASTERLY direction from the SW corner of
Section 36, Township 18 South, Range 15 East, G&SRB&M to the
location monument of the claim.

The surface boundaries of the claim are marked upon the ground as follows: Beginning at
a POST

at a point in a NORTHERLY direction 811.61 feet from the location
monument (at which this notice is posted), being in the center of the NORTH
end line of said claim; thence EASTERLY 295.0 feet to a POST
NORTHEAST corner of said claim; thence
SOUTHERLY 1490.0 feet to a POST, being at the
SOUTHEAST corner of said claim, thence WESTERLY 295.0 feet
to a POST at the center of the SOUTH end of said claim;
thence WESTERLY 295.0 feet to a POST, being at the
SOUTHWEST corner of said claim; thence NORTHERLY 1490.0 feet
to a POST at the NORTHWEST corner of said claim;
thence EASTERLY 295.0 feet to the place of beginning.

All done under the provisions of the laws of the United States, and of the State of Arizona.

This is an amended Location Notice of the FOX #1
Mining Claim, located by William J. Mackay
on the 20th day of
March, 1966, and recorded in Book 2705 of Record of Mines, at
page 63, in the office of the County Recorder of the aforesaid County of Pima,
to which reference is hereby made.

Dated and posted on the ground this 6th day of August, 1979

ANAMAX MINING COMPANY

By Bob L. Reid

Witness Alfred Santomonte

6104-1255

recorded
(Supplemental unrecorded data on reverse of attached/plat)

Filed by:

ANAMAX MINING COMPANY (Owner)

P.O. Box 127

Sahuarita, Arizona 85629

AMENDED

PLAT OF THE FOX #1 LODE CLAIM

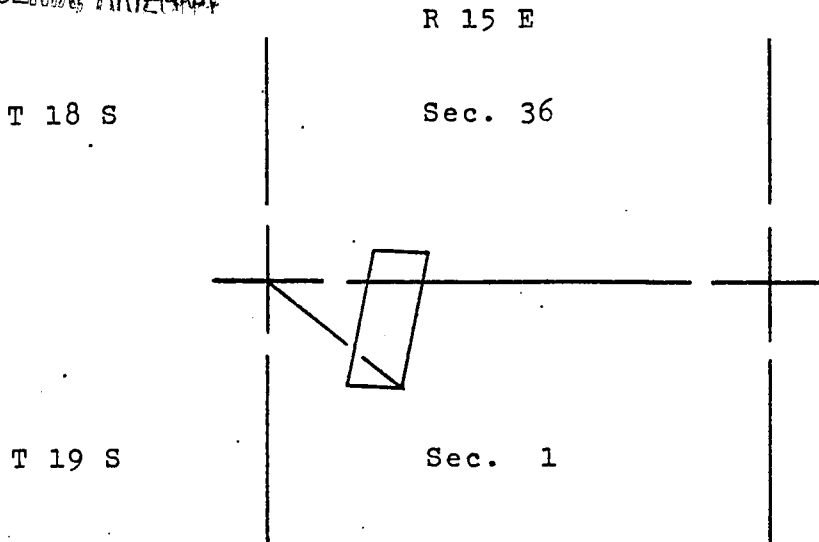
U.S. BLM Serial No. A MC _____

RECEIVED HELVETIA MINING DISTRICT
 B.L.M. AZ STATE OFFICE 36 T 18 S R 15 E

SEP 19 1979 S 1 T 19 S R 15 E

G&SR B&M, PIMA COUNTY, ARIZ.

10:00 A.M.
 PHOENIX, ARIZONA



Supplemental unrecorded data on reverse.

The surface boundaries of the claim are marked upon the ground as follows:
 Beginning at a 2x2 POST at a point in a S13°48'39"E direction
704.34 feet from the location monument (a 2x2 POST at which the location
 notice is posted) being the SOUTHEAST corner of said claim; from which
 the SOUTHWEST corner of Section 36 bears N51°11'39"W
 a distance of 1820.54 feet; thence N86°36'24"W 590.0 feet
 to a 2x2 POST being at the SOUTHWEST corner of said claim; thence
N10°43'59"E 1490.0 feet to a 2x2 POST being at the NORTHWEST
 corner of said claim; thence S86°36'24"E 590.0 feet to a 2x2 POST
 being at the NORTHEAST corner of said claim; thence S10°43'59"W
1490.0 feet to the place of beginning.

PIMA COUNTY RECORD

	DATE	BOOK	PAGE
LOCATED:	<u>3-20-66</u>	<u>2705</u>	<u>63</u>
AMENDED	<u>8-6-79</u>	_____	_____
	_____	_____	_____
	_____	_____	_____



SCALE: 1" = 2000'



LAND DEPARTMENT

6104-1256

supplemental
but unrecorded
data

Filed by:

ANAMAX MINING COMPANY (Owner)
P.O. Box 127
Sahuarita, Arizona 85629

Amended

FOX #1

Lode Claim

Date of Amend. 8-6-79

Rec. in Book 6104 Page 1255-1256

Submitted with copy of Notice
of (Mining) Location/~~Relocation~~

Date of Loc./~~Reloc.~~ 3-20-66

Rec. in Book 2705 Page 63

APPROXIMATE LOCATION OF CLAIM:

	Section	Township	Range
NE $\frac{1}{4}$	_____	T _____ S	R _____ E
NW $\frac{1}{4}$	1	T 19 S	R 15 E
SE $\frac{1}{4}$	_____	T _____ S	R _____ E
SW $\frac{1}{4}$	36	T 18 S	R 15 E

G & SR B&M, Pima County, Arizona

ANAMAX MINING COMPANY
LAND DEPT.

9-17-79 ms & md

STATE OF ARIZONA
COUNTY OF PIMA
Witness my hand and Official Seal.

I hereby certify that the within instrument was filed for record in Pima County, State of Arizona
ANNA SULLINGER
County Recorder

No. 18573
Book 2705 Page 63
Date: 1966 MAR 21 AM 11 18
Request of:

man 39
501 W Congress

Indexed	Filed	Blocked
		15

H. S. Lynch
Deputy
Yes: 3/10

RECEIVED
B.L.M. AZ STATE OFFICE

NOTICE OF LOCATION

SEP 19 1979

10:00 A.M.
PHOENIX, ARIZONA

NOTICE IS HEREBY GIVEN that the Foy #1 Mining Claim was located by William Mackay on this 20 day of March 1966 for mining purposes. Said claim is 1500 feet in length along the vein or deposit of mineral-bearing rock in place and 300 feet in width on each side of the center of said vein or deposit, from end to end of said claim. The general course of this claim is North to South and is situated in the Helvetia Mining District, Pima County, Arizona, about 3 miles northerly from Greaterville and joins patented mining claim Makawik Silver on the East

(Write on above lines the distance and direction the claim is from some permanent and natural object, such as a mountain, peak, stream, etc.)
This claim runs from the discovery monument, or stake on which the notice is posted, 750 feet in a southerly direction to the southerly center end monument, or stake, and 750 feet in a Northerly direction from the aforesaid monument, or stake, to the Northerly center end monument or stake, and is also marked by two corner monuments, or stakes, at each end of said claim, one on each side of and 300 feet from the center end monuments, or stakes, making the claim in the form of a parallelogram.

Witness James P. Tow
Maurice Hedden
Locater: William Mackay

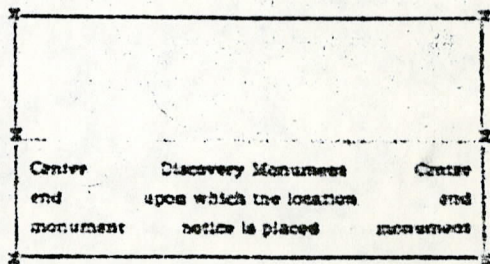
(Supplemental unrecorded data on reverse..)

NOTICE OF LOCATION

Notice is hereby given that the COPPER KING Mining Claim was located by JOHN DOE AND RICHARD ROE on this the 11th day of June, 1964, for mining purposes. Said claim is 150 feet in length along this vein or deposit of mineral bearing rock in place, and 300 feet in width on each side of the center of said vein or deposit from end to end of claim. The general course of this claim is NORTH AND SOUTH and it is situated in the WRIGHTON mining district SANTA CECILIA County, Arizona, about TWO MILES SOUTHEAST FROM ROCK PEAK. This claim runs from the discovery monument or stake upon which the notice is posted 750 feet in a SOUTHERLY direction to the SOUTHERLY center end monument or stake, and 750 feet in a NORTHERLY direction from the aforesaid location monument, or stake, to the NORTHERLY center end monument, or stake, and is also marked by two corner monuments, or stakes, at each end of said claim, one on each side of and 300 feet from the center end monuments, or stakes, making claim in the form of a parallelogram.

JOHN DOE
RICHARD ROE
Locators.

How to fill out a location notice:



Stone monuments must be three feet high. Stakes must be four feet above ground and substantial, no thickness is specified.

You can record as soon as you locate if you desire to, and do your location work at any time within 90 days from date of location.

Supplemental
but unrecorded
data

Filed by:

ANAMAX MINING COMPANY
P.O. Box 127
Sahuarita, Arizona 85629

#1

Lode Claim

Date of Loc. / ~~Reloc.~~ 3-20-66

Rec. in Book 2705 Page 63

submitted with copy of
Amended Notice of (Mining) Location

Date of Amend. 8-6-79

Rec. in Book 6104 Page 1255-1256

ANAMAX MINING COMPANY
LAND DEPT.


9-17-79 ms

STATE OF ARIZONA)
)ss.
COUNTY OF PIMA)
Witness my hand and Official Seal.

I hereby certify that the within
document was filed for record
County, State of Arizona
COUNTY RECORDER
PIMA

No. **103688**
Book 1104 Page 1257-1258
Date: **AUG 31 1979 - 1 30 PM**
Request of: Anamax mg Co.
By: Ida M. Smith Deputy
Fee: 5.00

Indexed	Paged	Blotted



AMENDED

Notice of Mining Location

64126

LODE CLAIM

A MC

TO ALL WHOM IT MAY CONCERN:

This Mining Claim, the name of which is the FOX #2
Mining Claim, situate on lands belonging to the United States of America, and in which there are
valuable mineral deposits, was entered upon and located for the purpose of exploration and pur-
chase by ANAMAX MINING COMPANY, an Arizona general partnership,
P.O. Box 127, Sahuarita, Arizona 85629

the undersigned, on the 6th day of August, 1979

The length of this claim is 1490.0 feet,
and we claim 673.87 feet,
in a NORTHERLY direction and 816.13
feet in a SOUTHERLY direction from
the location monument, at which this notice is posted, lengthwise of the claim, together
with 295.0 feet in width of the surface grounds, on each side
of the center of said claim. The general course of the lode deposit and premises is from the
NORTH to the SOUTH

The claim is situated and located in the HELVETIA Mining District, in
PIMA County, in the State of Arizona, about 852.0 feet
in a SOUTHEASTERLY direction from the SW corner of
Section 36, Township 18 South, Range 15 East, G&SRB&M to the
location monument of the claim.

The surface boundaries of the claim are marked upon the ground as follows: Beginning at
a POST

at a point in a NORTHERLY direction 673.87 feet from the location
monument (at which this notice is posted), being in the center of the NORTH
end line of said claim; thence EASTERLY 295.0 feet to a POST
being the NORTHEAST corner of said claim; thence
SOUTHERLY 1490.0 feet to a POST, being at the
SOUTHEAST corner of said claim, thence WESTERLY 295.0 feet
to a POST at the center of the SOUTH end of said claim;
thence WESTERLY 295.0 feet to a POST, being at the
SOUTHWEST corner of said claim; thence NORTHERLY 1490.0 feet
to a POST at the NORTHWEST corner of said claim;
thence EASTERLY 295.0 feet to the place of beginning.

All done under the provisions of the laws of the United States, and of the State of Arizona.

This is an amended Location Notice of the FOX #2
Mining Claim, located by William J. Mackay
on the 20th day of
March, 1966, and recorded in Book 2705 of Record of Mines, at
page 64, in the office of the County Recorder of the aforesaid County of _____,
to which reference is hereby made.

Dated and posted on the ground this 6th day of August, 1979
ANAMAX MINING COMPANY

6104-1257

By Bob L. Reid
Witness Alfred Autamente

recorded
(Supplemental unrecorded data on reverse of attached/plat)

Filed by:

ANAMAX MINING COMPANY (Owner)

P.O. Box 127

Sahuarita, Arizona 85629

A MC 64126

AMENDED

PLAT OF THE FOX #2 LODE CLAIM

U.S. BLM Serial No. A MC

HELVETIA MINING DISTRICT

S 36 T 18 S R 15 E
S 1 T 19 S R 15 E

G&SR B&M, PIMA COUNTY, ARIZ.

RECEIVED
B.L.M. AZ STATE OFFICE

SEP 19 1979

10:00 A.M.
PHOENIX, ARIZONA

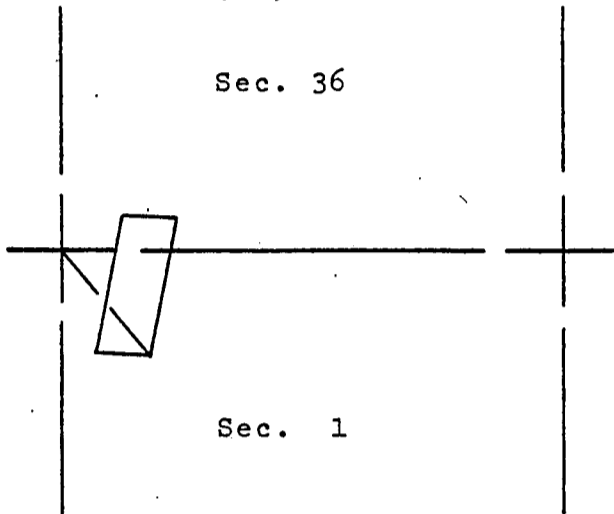
R 15 E

T 18 S

Sec. 36

T 19 S

Sec. 1



(Supplemental unrecorded data on reverse.)

The surface boundaries of the claim are marked upon the ground as follows: Beginning at a 2x2 POST at a point in a S9°51'57"E direction 831.61 feet from the location monument (a 4x4 POST at which the location notice is posted) being the SOUTHEAST corner of said claim; from which the SOUTHWEST corner of Section 36 bears N40°16'22"W a distance of 1458.34 feet; thence N86°36'24"W 590.0 feet to a 2x2 POST being at the SOUTHWEST corner of said claim; thence N10°43'59"E 1490.0 feet to a 2x2 POST being at the NORTHWEST corner of said claim; thence S86°36'24"E 590.0 feet to a 2x2 POST being at the NORTHEAST corner of said claim; thence S10°43'59"W 1490.0 feet to the place of beginning.

	DATE	PIMA COUNTY RECORD BOOK	PAGE
LOCATED:	3-20-66	2705	64
AMENDED	8-6-79		



SCALE: 1" = 2000'



LAND DEPARTMENT

6104-1258

supplemental
but unrecorded
data

Filed by:

ANAMAX MINING COMPANY (Owner)
P.O. Box 127
Sahuarita, Arizona 85629

Amended



#2

Lode Claim

Date of Amend. 8-6-79

Rec. in Book 6104 Page 1257-1258

Submitted with copy of Notice
of (Mining) Location/~~Relocation~~

Date of Loc./~~Reloc.~~ 3-20-66

Rec. in Book 2705 Page 64

APPROXIMATE LOCATION OF CLAIM:

	Section	Township		Range	
NE $\frac{1}{4}$	T	S	R	E
NW $\frac{1}{4}$ 1	T 19	S	R 15	E
SE $\frac{1}{4}$	T	S	R	E
SW $\frac{1}{4}$ 36	T 18	S	R 15	E

G & SR B&M, Pima County, Arizona

ANAMAX MINING COMPANY
LAND DEPT.

9-17-79 ms & md

STATE OF ARIZONA
COUNTY OF YUMA

Whereas certain land the within
jurisdiction was filed for record
in Yuma County, State of Arizona

19571
Book 2705 Page 64 39
Date: 1965 MAR 21 AM 11 13
Request of: J. J. Lynch

Recorded	Indexed	Filed
		16

ANNA SULLINGER
County Recorder

By *Thomas G. Munsell*
Deputy

64126

RECEIVED
B.L.M. AZ STATE OFFICE

SEP 19 1979

10:00 A.M.
PHOENIX, ARIZONA

NOTICE OF LOCATION

A MC

NOTICE IS HEREBY GIVEN that the Mining
Claim was located by *William Mackay*
on this *20* day of *March*, 19*66*, for mining purposes. Said claim
is 1500 feet in length along the vein or deposit of mineral-bearing rock in place and 300 feet in width on each
side of the center of said vein or deposit, from end to end of said claim. The general course of this claim is
North + South
and is situated in the *Helvetia* Mining District *Pima*
Creterville and joins Fox #1 on the East County Arizona, about *3 miles north from*

(Write on above lines the distance and direction the claim is from some permanent and natural object, such as a mountain, peak, stream, etc.)

This claim runs from the discovery monument, or stake on which the notice is posted, *750*
feet in a *southerly* direction to the *southerly* center
end monument, or stake, and *750* feet in a *northerly* direction from
the aforesaid monument, or stake, to the *northerly* center end monument
or stake, and is also marked by two corner monuments, or stakes, at each end of said claim, one on each side
of and 300 feet from the center end monuments, or stakes, making the claim in the form of a parallelogram.

Witness
James O. Tow
Anna Sullinger
William Mackay
Locator.

How to fill out a location notice:

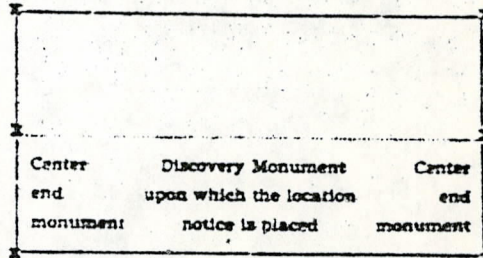
NOTICE OF LOCATION

Notice is hereby given that the COPPER KING Mining Claim was located by JOHN DOE AND RICHARD ROE on this the 11th day of June 1948, for mining purposes. Said claim is 1900 feet in length along this vein or deposit of mineral-bearing rock in place, and 300 feet in width on each side of the center of said vein or deposit from end to end of claim. The general course of this claim is NORTH AND SOUTH and it is situated in the WRIGHTON mining district SANTA CRUZ County, Arizona, about TWO MILES SOUTHEAST FROM ROCK PEAK. This claim runs from the discovery monument or stake upon which the notice is posted 750 feet in a SOUTHERLY direction to the SOUTHERLY center end monument, or stake, and 750 feet in a NORTHERLY direction from the aforesaid location monument, or stake, to the NORTHERLY center end monument, or stake, and is also marked by two corner monuments, or stakes, at each end of said claim, one on each side of and 300 feet from the center end monuments, or stakes, making claim in the form of a parallelogram.

JOHN DOE,
RICHARD ROE,
Locators.

TUCSON BLUE PRINT CO.

How to fill out a location notice:



Stone monuments must be three feet high. Stakes must be four feet above ground and substantial, no thickness is specified.

You can record as soon as you locate if you desire to, and do your location work at any time within 90 days from date of location.

(Supplemental unrecorded data on reverse.)

Supplemental
but unrecorded
data

Box #2 Lode Claim

Date of Loc./Relec. 3-20-66

Rec. in Book 2705 Page 64

submitted with copy of
Amended Notice of (Mining) Location

Date of Amend. 8-6-79

Rec. in Book 6104 Page 1257-1258

Filed by:

ANAMAX MINING COMPANY
P.O. Box 127
Sahuarita, Arizona 85629

ANAMAX MINING COMPANY
LAND DEPT.


9-17-79 ms

Witness my hand and Official Seal.

IDA MAE SMITH
County Recorder

Indexed	Paged	Blotted

By Ida Mae Smith
Deputy



AMENDED

64127

Notice of Mining Location A MC

LODE CLAIM

TO ALL WHOM IT MAY CONCERN:

This Mining Claim, the name of which is the FOX #3
Mining Claim, situate on lands belonging to the United States of America, and in which there are
valuable mineral deposits, was entered upon and located for the purpose of exploration and pur-
chase by ANAMAX MINING COMPANY, an Arizona general partnership,
P.O. Box 127, Sahuarita, Arizona 85629

the undersigned, on the 6th day of August, 19 79

The length of this claim is 1490.0 feet,
and we claim 724.37 feet,
in a NORTHERLY direction and 765.63
feet in a SOUTHERLY direction from

the location monument, at which this notice is posted, lengthwise of the claim, together
with 295.0 feet in width of the surface grounds, on each side
of the center of said claim. The general course of the lode deposit and premises is from the NORTH
to the SOUTH

The claim is situated and located in the HELVETIA Mining District, in
PIMA County, in the State of Arizona, about 564.0 feet
in a SOUTHEASTERLY direction from the SW corner of
Section 36, Township 18 South, Range 15 East, G&SRB&M to the
location monument of the claim.

The surface boundaries of the claim are marked upon the ground as follows: Beginning at a POST

at a point in a NORTHERLY direction 724.37 feet from the location
monument (at which this notice is posted), being in the center of the NORTH
end line of said claim; thence EASTERLY 295.0 feet to a POST
NORTHEAST corner of said claim; thence
SOUTHERLY 1490.0 feet to a POST, being at the
SOUTHEAST corner of said claim, thence WESTERLY 295.0 feet
to a POST at the center of the SOUTH end of said claim;
thence WESTERLY 295.0 feet to a POST, being at the
SOUTHWEST corner of said claim; thence NORTHERLY 1490.0 feet
to a POST at the NORTHWEST corner of said claim;
thence EASTERLY 295.0 feet to the place of beginning.

All done under the provisions of the laws of the United States, and of the State of Arizona.

This is an amended Location Notice of the FOX #3
Mining Claim, located by William J. Mackay
on the 20th day of
March, 19 66, and recorded in Book 2705 of Record of Mines, at
page 65, in the office of the County Recorder of the aforesaid County of Pima,
to which reference is hereby made.

Dated and posted on the ground this 6th day of August, 1979

ANAMAX MINING COMPANY

By Barb L. Reid
Witness Arnel Bustamante

6104-1259

recorded
(Supplemental unrecorded data on reverse of attached/plat)

Filed by:

ANAMAX MINING COMPANY (Owner)
P.O. Box 127
Sahuarita, Arizona 85629

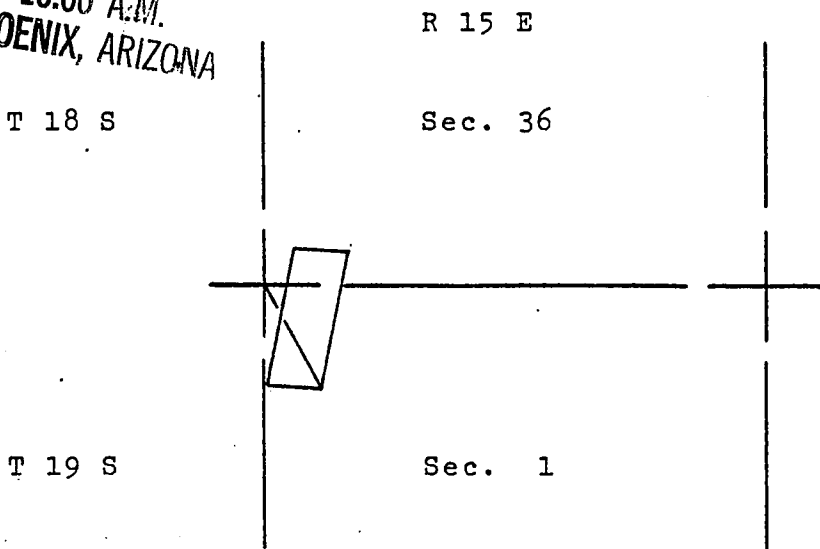
AMENDED
 PLAT OF THE FOX #3 LODE CLAIM 64127
 U.S. BLM Serial No. A MC _____ A MC _____

HELVETIA MINING DISTRICT

RECEIVED S 36 T 18 S R 15 E
 B.L.M. AZ STATE OFFICE 1 T 19 S R 15 E

SEP 19 1970 G&SR B&M, PIMA COUNTY, ARIZ.

10:00 A.M.
 PHOENIX, ARIZONA



[Supplemental unrecorded data on reverse.]

The surface boundaries of the claim are marked upon the ground as follows:
 Beginning at a 2x2 POST at a point in a S11°10'11"E direction
784.55 feet from the location monument (a 4x4 POST at which the location
 notice is posted) being the SOUTHEAST corner of said claim; from which
 the SOUTHWEST corner of Section 36 bears N29°19'36"W
 a distance of 1253.89 feet; thence N86°36'24"W 590.0 feet
 to a 2x2 POST being at the SOUTHWEST corner of said claim; thence
N10°43'59"E 1490.0 feet to a 2x2 POST being at the NORTHWEST
 corner of said claim; thence S86°36'24"E 590.0 feet to a 2x2 POST
 being at the NORTHEAST corner of said claim; thence S10°43'59"W
1490.0 feet to the place of beginning.

	DATE	PIMA COUNTY RECORD BOOK	PAGE
LOCATED:	<u>3-20-66</u>	<u>2705</u>	<u>65</u>
AMENDED	<u>8- 6-79</u>	_____	_____
	_____	_____	_____
	_____	_____	_____



SCALE: 1" = 2000'



LAND DEPARTMENT

6104-1260

supplemental
but unrecorded
data

Filed by:
ANAMAX MINING COMPANY (Owner)
P.O. Box 127
Sahuarita, Arizona 85629

Amended

UX #3

Lode Claim

Date of Amend. 8-6-79

Rec. in Book 6104 Page 1259-1260

Submitted with copy of Notice
of (Mining) Location/~~Relocation~~

Date of Loc./~~Reloc.~~ 3-20-66

Rec. in Book 2705 Page 65

APPROXIMATE LOCATION OF CLAIM:

	Section	Township	Range
NE $\frac{1}{4}$	T.....S	R.....E
NW $\frac{1}{4}$1.....	T 19 S	R 15 E
SE $\frac{1}{4}$	T.....S	R.....E
SW $\frac{1}{4}$36.....	T 18 S	R 15 E

G & SR B&M, Pima County, Arizona

ANAMAX MINING COMPANY
LAND DEPT.

9-17-79 ms & md

STATE OF ARIZONA

COUNTY OF PIMA

Witness my hand and Official Seal

Indexed	Filed	Blotted

I hereby certify that the within instrument was filed for record in Pima County, State of Arizona

ANNA SULLINGER
County Recorder

No. 15575

Book 275 Page 65

Date: 1966 MAR 21 AM 11 18

Request of:

H. G. Lynch
Deputy

Sheet 39

64127

RECEIVED

P.L.M. AZ STATE OFFICE

SEP 19 1979

NOTICE OF LOCATION

A MC

10:00 A.M.

PHOENIX, ARIZONA

NOTICE IS HEREBY GIVEN That the Lot # 3 Mining Claim was located by William Mackay on this 20 day of March, 1966, for mining purposes. Said claim is 1500 feet in length along the vein or deposit of mineral-bearing rock in place and 300 feet in width on each side of the center of said vein or deposit, from end to end of said claim. The general course of this claim is North to South and is situated in the Helvetia Mining District Pima County, Arizona, about 3 miles north from Granterville and Jones Lot # 1 on the east

(Write on above lines the distance and direction the claim is from some permanent and natural object, such as a mountain, peak, stream, etc.)

This claim runs from the discovery monument, or stake on which the notice is posted, 750 feet in a southerly direction to the southerly center end monument, or stake, and 750 feet in a northerly direction from the aforesaid monument, or stake, to the northerly center end monument or stake, and is also marked by two corner monuments, or stakes, at each end of said claim, one on each side of and 300 feet from the center end monuments, or stakes, making the claim in the form of a parallelogram.

Witness
James O. You
James O. You

William Mackay
Locator.

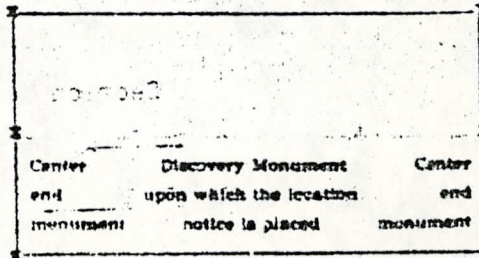
How to fill out a location notice:

NOTICE OF LOCATION

Notice is hereby given that the COPPER KING Mining Claim was located by JOHN DOE AND RICHARD ROE on this the 11th day of June 1944, for mining purposes. Said claim is 1000 feet in length along this vein or deposit of mineral bearing rock in place and 300 feet in width on each side of the center of said vein or deposit from end to end of claim. The general course of this claim is NORTH AND SOUTH and it is situated in the WREBBTUM mining district SANTA LUZ County Arizona, about TWO MILES SOUTHEAST FROM RICE PEAK. This claim runs from the discovery monument or stake upon which the notice is posted 750 feet in a SOUTHERLY direction to the SOUTHERLY center end monument or stake, and 750 feet in a NORTHERLY direction from the aforesaid location monument or stake to the NORTHERLY center end monument or stake, and is also marked by two corner monuments, or stakes, at each end of said claim, one on each side of and 300 feet from the center end monuments, or stakes, making claim in the form of a parallelogram.

JOHN DOE
RICHARD ROE
Locators.

How to fill out a location notice:



Stone monuments must be three feet high. Stakes must be four feet above ground and substantial, no thickness is specified.

You can record as soon as you locate if you desire to and do your location work at any time within 90 days from date of location.

Supplemental unrecorded data on reverse.

Supplemental
but unrecorded
data

Fox #3 Lode Claim

Date of Loc./Relec. 3-20-66

Rec. in Book 2705 Page 65

submitted with copy of
Amended Notice of (Mining) Location

Date of Amend. 8-6-79

Rec. in Book 6104 Page 1259-1260

Filed by:

ANAMAX MINING COMPANY
P.O. Box 127
Sahuarita, Arizona 85629

ANAMAX MINING COMPANY
LAND DEPT.

9-17-79 ms

STATE OF ARIZONA)
COUNTY OF PIMA)

I hereby certify that the within
document was filed for record
County, State of Arizona

No. 103690
Book 1261-1262 Page 1261-1262

Witness my hand and Official Seal.

Indexed	Paged	Blotted

County Recorder

Date: AUG 31 1979 - 1 30 PM

Request of: Anamax mg Co.

By Deputy

Fee: 3.00

B.L.M. AZ STATE OFFICE

AMENDED

SEP 19 1979

Notice of Mining Location

64128

10:00 A.M.

LODE CLAIM

A MC

TO ALL WHOM IT MAY CONCERN:

This Mining Claim, the name of which is the FOX #4
Mining Claim, situate on lands belonging to the United States of America, and in which there are
valuable mineral deposits, was entered upon and located for the purpose of exploration and pur-
chase by ANAMAX MINING COMPANY, an Arizona general partnership,
P.O. Box 127, Sahuarita, Arizona 85629

the undersigned, on the 6th day of August, 1979

The length of this claim is 1490.0 feet,
and we claim 775.59 feet,
in a NORTHERLY direction and 714.41
feet in a SOUTHERLY direction from

the location monument, at which this notice is posted, lengthwise of the claim, together
with 295.0 feet in width of the surface grounds, on each side
of the center of said claim. The general course of the lode deposit and premises is from the NORTH
to the SOUTH

The claim is situated and located in the HELVETIA Mining District, in
PIMA County, in the State of Arizona, about 427.0 feet
in a SOUTHWESTERLY direction from the SW corner of
Section 36, Township 18 South, Range 15 East, G&SRB&M to the
location monument of the claim.

The surface boundaries of the claim are marked upon the ground as follows: Beginning at
a POST

at a point in a NORTHERLY direction 775.59 feet from the location
monument (at which this notice is posted), being in the center of the NORTH
end line of said claim; thence EASTERLY 295.0 feet to a POST
, being the NORTHEAST corner of said claim; thence
SOUTHERLY 1490.0 feet to a POST, being at the
SOUTHEAST corner of said claim, thence WESTERLY 295.0 feet
to a POST at the center of the SOUTH end of said claim;
thence WESTERLY 295.0 feet to a POST, being at the
SOUTHWEST corner of said claim; thence NORTHERLY 1490.0 feet
to a POST at the NORTHWEST corner of said claim;
thence EASTERLY 295.0 feet to the place of beginning.

All done under the provisions of the laws of the United States, and of the State of Arizona.

This is an amended Location Notice of the FOX #4
Mining Claim, located by William J. Mackay
on the 20th day of
March, 1966, and recorded in Book 2705 of Record of Mines, at
page 66, in the office of the County Recorder of the aforesaid County of Pima,
to which reference is hereby made.

Dated and posted on the ground this 6th day of August, 1979

ANAMAX MINING COMPANY

By Bert L. Reid

Witness Alfred Bustamante

6104-1261

recorded
(Supplemental unrecorded data on reverse of attached/plat)

DATE 10/11/83

10/11/83

10/11/83

Filed by: _____
ANAMAX MINING COMPANY (Owner)
P.O. Box 127
Sahuarita, Arizona 85629

A MC 64128

AMENDED

PLAT OF THE FOX #4 LODE CLAIM

U.S. BLM Serial No. A MC

HELVETIA MINING DISTRICT

RECEIVED
B.L.M. AZ STATE OFFICE

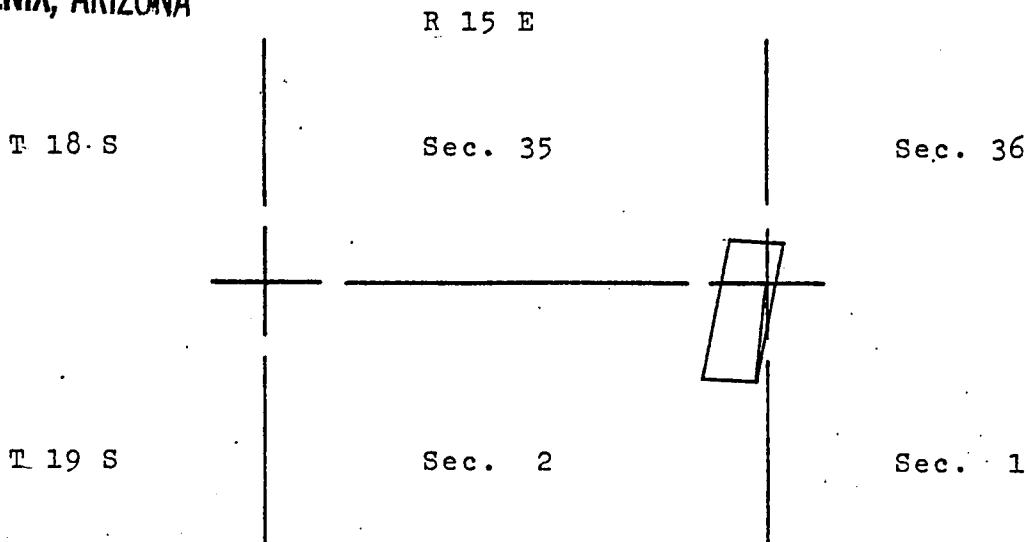
SEP 19 1979

10:00 A.M.
PHOENIX, ARIZONA

S 35 & 36 T 18 S R 15 E

S 1 & 2 T 19 S R 15 E

G&SR B&M, PIMA COUNTY, ARIZ.



Supplemental unrecorded data on reverse.

The surface boundaries of the claim are marked upon the ground as follows:
 Beginning at a 2x2 POST at a point in a S12°38'52"E direction
737.26 feet from the location monument (a 2x2 POST at which the location
 notice is posted) being the SOUTHEAST corner of said claim; from which
 the SOUTHWEST corner of Section 36 bears N5°52'47"E
 a distance of 1055.93 feet; thence N86°36'24"W 590.0 feet
 to a 2x2 POST being at the SOUTHWEST corner of said claim; thence
N10°43'59"E 1490.0 feet to a 2x2 POST being at the NORTHWEST
 corner of said claim; thence S86°36'24"E 590.0 feet to a 2x2 POST
 being at the NORTHEAST corner of said claim; thence S10°43'59"W
1490.0 feet to the place of beginning.

	DATE	PIMA COUNTY RECORD BOOK	PAGE
LOCATED:	3-20-66	2705	66
AMENDED	8-6-79		



SCALE: 1" = 2000'



LAND DEPARTMENT

6104-1262

MD

Amended

supplemental
but unrecorded
data

FOX #4

Lode Claim

Date of Amend. 8-6-79

Rec. in Book 6104 Page 1261-1262

Filed by:

ANAMAX MINING COMPANY (Owner)
P.O. Box 127
Sahuarita, Arizona 85629

Submitted with copy of Notice
of (Mining) Location/~~Relocation~~

Date of Loc./~~Reles.~~ 3-20-66

Rec. in Book 2705 Page 66

APPROXIMATE LOCATION OF CLAIM:

	Section	Township	Range
NE $\frac{1}{4}$	<u>2</u>	T <u>19</u> S	R <u>15</u> E
NW $\frac{1}{4}$	<u>1</u>	T <u>19</u> S	R <u>15</u> E
SE $\frac{1}{4}$	<u>35</u>	T <u>18</u> S	R <u>15</u> E
SW $\frac{1}{4}$	<u>36</u>	T <u>18</u> S	R <u>15</u> E

G & SR B&M, Pima County, Arizona

ANAMAX MINING COMPANY
LAND DEPT.

9-17-79 ms & md

RECEIVED
 B.L.M. AZ STATE OFFICE
 SEP 19 1970
 10:00 A.M.
 PHOENIX, ARIZONA

STATE OF ARIZONA
 COUNTY OF PIMA

I witness my hand and Official Seal

Indexed	Filed	Blotted

I hereby certify that the within instrument was filed for record in Pima County, State of Arizona

ANNA SULLINGER
 County Recorder

Thomas J. Merrill
 Deputy

No. 15776
 Book 2705 Page 66
 Date: 1966 MAR 21 AM 11 19
 Request of: *H. D. Lynch*
 Fee: 3/10

A MC 6428

NOTICE OF LOCATION

NOTICE IS HEREBY GIVEN that the Foy #4 Mining Claim was located by William Mackay on this 20 day of March, 1966 for mining purposes. Said claim is 1500 feet in length along the vein or deposit of mineral-bearing rock in place and 300 feet in width on each side of the center of said vein or deposit, from end to end of said claim. The general course of this claim is North to South and is situated in the Helvetic Mining District Pima County, Arizona, about 3 miles north from Gresterville and join Foy #3 on the East

(Write on above lines the distance and direction the claim is from some permanent and natural object, such as a mountain, peak, stream, etc.)

This claim runs from the discovery monument, or stake on which the notice is posted, 750 feet in a southerly direction to the southerly center end monument, or stake, and 750 feet in a northerly direction from the aforesaid monument, or stake, to the northerly center end monument or stake, and is also marked by two corner monuments, or stakes, at each end of said claim, one on each side of and 300 feet from the center end monuments, or stakes, making the claim in the form of a parallelogram.

Witness:
James O. Ford
William Mackay
 Locators

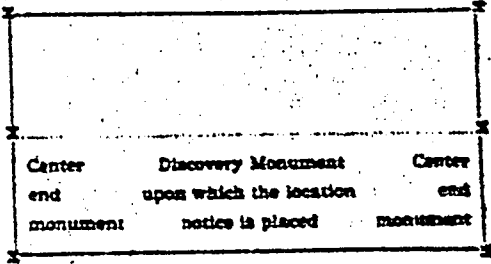
How to fill out a location notice:

NOTICE OF LOCATION

Notice is hereby given that the COPPER KING Mining Claim was located by JOHN DOE AND RICHARD ROE on this the 11th day of June, 1946 for mining purposes. Said claim is 1500 feet in length along this vein or deposit of mineral-bearing rock in place, and 300 feet in width on each side of the center of said vein or deposit from end to end of claim. The general course of this claim is NORTH AND SOUTH and it is situated in the WRIGHTON mining district SANTA CRUZ County, Arizona, about TWO MILES SOUTHEAST FROM ROCK PEAK. This claim runs from the discovery monument or stake, upon which the notice is posted, 750 feet in a SOUTHERLY direction to the SOUTHERLY center end monument, or stake, and 750 feet in a NORTHERLY direction from the aforesaid location monument, or stake, to the NORTHERLY center end monument, or stake, and is also marked by two corner monuments, or stakes, at each end of said claim, one on each side of and 300 feet from the center end monuments, or stakes, making claim in the form of a parallelogram.

JOHN DOE
RICHARD ROE
 Locators

How to fill out a location notice:



Stone monuments must be three feet high. Stakes must be four feet above ground and substantial, no thickness is specified.

You can record as soon as you locate if you desire to, and do your location work at any time within 90 days from date of location.

TUCSON BLUE PRINT CO.

(Supplemental unrecorded data on reverse.)

Supplemental
but unrecorded
data

Filed by:

ANAMAX MINING COMPANY
P.O. Box 127
Sahuarita, Arizona 85629

Fox #4

Lode Claim

Date of Loc./Relec. 3-20-66

Rec. in Book 2705 Page 66

submitted with copy of
Amended Notice of (Mining) Location

Date of Amend. 8-6-79

Rec. in Book 6104 Page 1261-1262

ANAMAX MINING COMPANY
LAND DEPT.

9-17-79 ms

IDA MAE SMYTH
County Recorder

Date: AUG 31 1979 - 1 30 PM

Indexed Page 111 MA Plotted
RECEIVED COUNTY

By Ida Mae Smyth
Deputy

Request of: Anamax mg Co.

Fee: 3.00

B.L.M. AZ STATE OFFICE

AMENDED

64129

SEP 19 1979

10:00 A.M.

PHOENIX, ARIZONA

Notice of Mining Location

LODE CLAIM

AMC

TO ALL WHOM IT MAY CONCERN:

This Mining Claim, the name of which is the FOX #5
Mining Claim, situate on lands belonging to the United States of America, and in which there are
valuable mineral deposits, was entered upon and located for the purpose of exploration and pur-
chase by ANAMAX MINING COMPANY, an Arizona general partnership,
P.O. Box 127, Sahuarita, Arizona 85629

the undersigned, on the 6th day of August, 1979

The length of this claim is 1490.0 feet,
and we claim 320.38 feet,
in a NORTHERLY direction and 1169.62
feet in a SOUTHERLY direction from

the location monument, at which this notice is posted, lengthwise of the claim, together
with 295.0 feet in width of the surface grounds, on each side
of the center of said claim. The general course of the lode deposit and premises is from the NORTH
to the SOUTH

The claim is situated and located in the HELVETIA Mining District, in
PIMA County, in the State of Arizona, about 222.0 feet
in a NORTHEASTERLY direction from the SW corner of
Section 36, Township 18 South, Range 15 East, G&SRB&M to the
location monument of the claim.

The surface boundaries of the claim are marked upon the ground as follows: Beginning at
a POST

at a point in a NORTHERLY direction 320.38 feet from the location
monument (at which this notice is posted), being in the center of the NORTH
end line of said claim; thence EASTERLY 295.0 feet to a POST
NORTHEAST corner of said claim; thence
SOUTHERLY 1490.0 feet to a POST, being at the
SOUTHEAST corner of said claim, thence WESTERLY 295.0 feet
to a POST at the center of the SOUTH end of said claim;
thence WESTERLY 295.0 feet to a POST, being at the
SOUTHWEST corner of said claim; thence NORTHERLY 1490.0 feet
to a POST at the NORTHWEST corner of said claim;
thence EASTERLY 295.0 feet to the place of beginning.

All done under the provisions of the laws of the United States, and of the State of Arizona.

This is an amended Location Notice of the FOX #5
Mining Claim, located by William J. Mackay
on the 20th day of
March, 1966, and recorded in Book 2705 of Record of Mines, at
page 67, in the office of the County Recorder of the aforesaid County of Pima,
to which reference is hereby made.

Dated and posted on the ground this 6th day of August, 1979

ANAMAX MINING COMPANY

By Bert L. Reid

Witness April S. Suter

6104-1263

recorded
(Supplemental unrecorded data on reverse of attached/plat.)

Filed by:

ANAMAX MINING COMPANY (Owner)
P.O. Box 127
Sahuarita, Arizona 85629

AMENDED

PLAT OF THE FOX #5 LODE CLAIM

U.S. BLM Serial No. A MC _____

HELVETIA MINING DISTRICT

RECEIVED
B.L.M. AZ STATE OFFICE

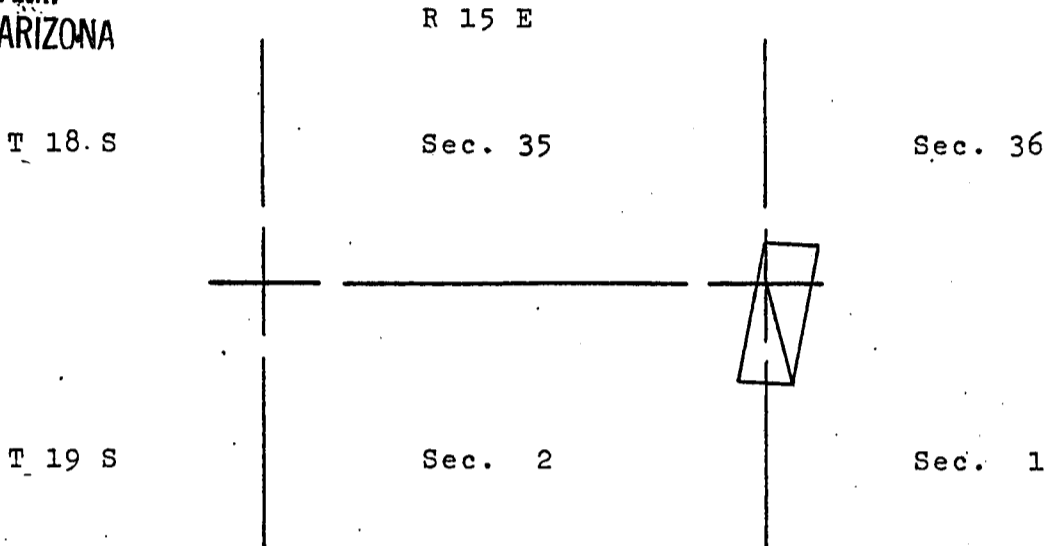
S 35 & 36 T 18 S R 15 E

S 1 & 2 T 19 S R 15 E

SEP 19 1979

G&SR B&M, PIMA COUNTY, ARIZ.

10:00 A.M.
PHOENIX, ARIZONA



Supplemental unrecorded data on reverse.)

The surface boundaries of the claim are marked upon the ground as follows: Beginning at a 2x2 POST at a point in a S3°45'35"E direction 1169.13 feet from the location monument (a 4x4 POST at which the location notice is posted) being the SOUTHEAST corner of said claim; from which the SOUTHWEST corner of Section 36 bears N14°33'10"W a distance of 1108.88 feet; thence N86°36'24"W 590.0 feet to a 2x2 POST being at the SOUTHWEST corner of said claim; thence N10°43'59"E 1490.0 feet to a 2x2 POST being at the NORTHWEST corner of said claim; thence S86°36'24"E 590.0 feet to a 2x2 POST being at the NORTHEAST corner of said claim; thence S10°43'59"W 1490.0 feet to the place of beginning.

	DATE	PIMA COUNTY BOOK	RECORD PAGE
LOCATED:	<u>3-20-66</u>	<u>2705</u>	<u>67</u>
AMENDED	<u>8- 6-79</u>	_____	_____
	_____	_____	_____
	_____	_____	_____



SCALE: 1" = 2000'



supplemental
but unrecorded
data

Filed by:

ANAMAX MINING COMPANY (Owner)
P.O. Box 127
Sahuarita, Arizona 85629

Amended

FOX #5

Lode Claim

Date of Amend. 8-6-79

Rec. in Book 6104 Page 1263-1264

Submitted with copy of Notice
of (Mining) Location/~~Relocation~~

Date of Loc./~~Relec.~~ 3-20-66

Rec. in Book 2705 Page 67

APPROXIMATE LOCATION OF CLAIM:

	Section	Township	Range
NE $\frac{1}{4}$	<u>2</u>	T <u>19</u> S	R <u>15</u> E
NW $\frac{1}{4}$	<u>1</u>	T <u>19</u> S	R <u>15</u> E
SE $\frac{1}{4}$	<u>35</u>	T <u>18</u> S	R <u>15</u> E
SW $\frac{1}{4}$	<u>36</u>	T <u>18</u> S	R <u>15</u> E

G & SR B&M, Pima County, Arizona

ANAMAX MINING COMPANY
LAND DEPT.

9-17-79 ms & md

STATE OF ARIZONA
COUNTY OF PIMA

I hereby certify that the within instrument was filed for record in Pima County, State of Arizona

No. 15577
Book 2705 Page 67
Date: 1976 MAR 21 AM 11 20
Request of: N. B. Lynch

Witness my hand and Official Seal

ANNA SULLINGER
County Recorder

Indexed	Page	Blotted

By *Norman J. Marshall*
Deputy
Fee: 9/64129
A MC

RECEIVED
B.L.M. AZ STATE OFFICE

SEP 19 1979

NOTICE OF LOCATION

10:00 A.M.
PHOENIX, ARIZONA

NOTICE IS HEREBY GIVEN That the *Foy #5* Mining Claim was located by *William Mackey* on this *20* day of *March* 19*76*, for mining purposes. Said claim is 1500 feet in length along the vein or deposit of mineral-bearing rock in place and 300 feet in width on each side of the center of said vein or deposit from end to end of said claim. The general course of this claim is *East and West* and is situated in the *Helvetia* Mining District, *Pima* County, Arizona, about *3 miles north* from *Greenville and joins Foy #3 on the south*.

(Write on above lines the distance and direction the claim is from some permanent and natural object, such as a mountain, peak, stream, etc.)

This claim runs from the discovery monument, or stake on which the notice is posted, *750* feet in a *westerly* direction to the *westerly* center end monument, or stake, and *750* feet in a *easterly* direction from the aforesaid monument, or stake, to the *easterly* center end monument or stake, and is also marked by two corner monuments, or stakes, at each end of said claim, one on each side of and 300 feet from the center end monuments, or stakes, making the claim in the form of a parallelogram.

Witness
James O. Tow
William Mackey
William Fiederman

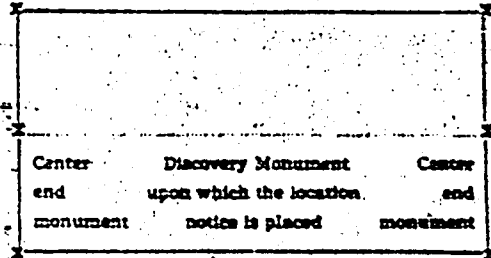
How to fill out a location notice:

NOTICE OF LOCATION

Notice is hereby given that the *COPPER KING* Mining Claim was located by *JOHN DOE AND RICHARD ROE* on this the *11th* day of *June* 19*46*, for mining purposes. Said claim is 1500 feet in length along this vein or deposit of mineral-bearing rock in place, and 300 feet in width on each side of the center of said vein or deposit from end to end of claim. The general course of this claim is *NORTH AND SOUTH* and it is situated in the *WRIGHTON* mining district *SANTA CRUZ* County, Arizona, about *TWO MILES, SOUTHEAST FROM ROCK PEAK*. This claim runs from the discovery monument or stake upon which the notice is posted *750* feet in a *SOUTHERLY* direction to the *SOUTHERLY* center end monument, or stake, and *750* feet in a *NORTHERLY* direction from the aforesaid location monument, or stake, to the *NORTHERLY* center end monument, or stake, and is also marked by two corner monuments, or stakes, at each end of said claim, one on each side of and 300 feet from the center end monuments, or stakes, making claim in the form of a parallelogram.

JOHN DOE,
RICHARD ROE,
Locators.

How to fill out a location notice:



Stone monuments must be three feet high. Stakes must be four feet above ground and substantial, no thickness is specified.

You can record as soon as you locate if you desire to and do your location work at any time within 90 days from date of location.

FUCSON BLUE PRINT CO.

BOOK 2705 PAGE 67

(Supplemental unrecorded data on reverse.)

Supplemental
but unrecorded
data

Fox #5

Lode Claim

Date of Loc./~~Relec.~~ 3-20-66

Rec. in Book 2705 Page 67

submitted with copy of
Amended Notice of (Mining) Location

Date of Amend. 8-6-79

Rec. in Book 6104 Page 1263-1264

Filed by:

ANAMAX MINING COMPANY
P.O. Box 127
Sahuarita, Arizona 85629

ANAMAX MINING COMPANY
LAND DEPT.

9-17-79 ms

Filed by:

ANAMAX MINING COMPANY (Owner)
P.O. Box 127
Sahuarita, Arizona 85629

PLAT OF THE FOX #6A LODE CLAIM

U.S. BLM Serial No. A MC

RECEIVED
B.L.M. AZ STATE OFFICE

HELVETIA MINING DISTRICT

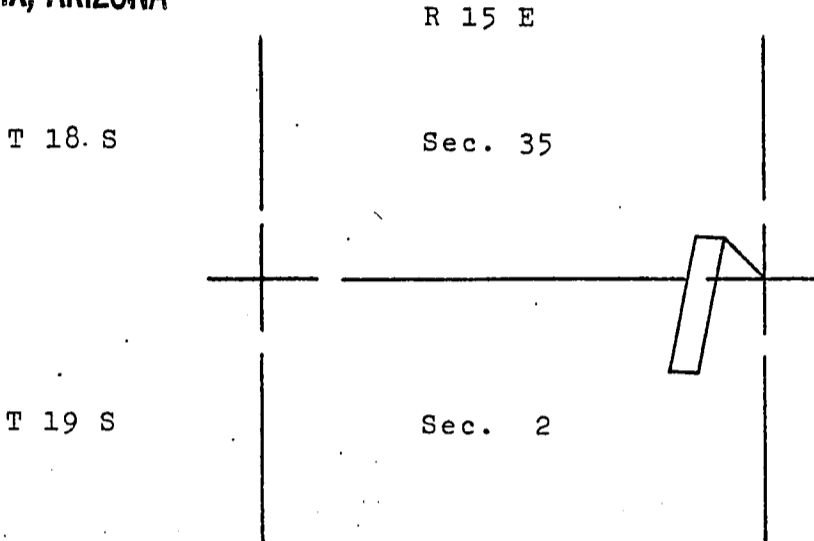
SEP 19 1979

S 35 T 18 S R 15 E

S 2 T 19 S R 15 E

G&SR B&M, PIMA COUNTY, ARIZ.

10:00 A.M.
PHOENIX, ARIZONA



(Supplemental unrecorded data on reverse.)

The surface boundaries of the claim are marked upon the ground as follows:
 Beginning at a 2x2 POST at a point in a N15°12'55"E direction
88.55 feet from the location monument (a 2x2 POST at which the location
 notice is posted) being the NORTHEAST corner of said claim; from which
 the SOUTHEAST corner of Section 35 bears S43°05'50"E
 a distance of 614.19 feet; thence S10°43'59"W 1490.0 feet
 to a 2x2 POST being at the SOUTHEAST corner of said claim; thence
N86°36'24"W 300.0 feet to a 2x2 POST being at the SOUTHWEST
 corner of said claim; thence N10°43'59"E 1490.0 feet to a 2x2 POST
 being at the NORTHWEST corner of said claim; thence S86°36'24"E
300.0 feet to the place of beginning.

103692

fee 3.00

INDEXED	COPIES	BLOTTED
---------	--------	---------

State of Arizona }
County of Pima } ss


I hereby certify that the within instru-
ment was filed for record as request

Of Anamax Mining Co
Date AUG 31 1979 - 1 30 PM
Book 6104 Page 1265-1266

Witness my hand and Official Seal
day and year above written

IDA MAE SMYTH County Recorder

By Ida Mae Smyth
Deputy



SCALE: 1" = 2000'



LAND DEPARTMENT

6104-1266

supplemental
but unrecorded
data

FOX #6A Lode Claim
Date of Loc./Reloc. 8-7-79
Rec. in Book 6104 Page 1265-1266

Filed by:
ANAMAX MINING COMPANY (Owner)
P.O. Box 127
Sahuarita, Arizona 85629

APPROXIMATE LOCATION OF CLAIM:

	Section	Township	Range
NE $\frac{1}{4}$	<u>2</u>	T <u>19</u> S	R <u>15</u> E
NW $\frac{1}{4}$	<u> </u>	T <u> </u> S	R <u> </u> E
SE $\frac{1}{4}$	<u>35</u>	T <u>18</u> S	R <u>15</u> E
SW $\frac{1}{4}$	<u> </u>	T <u> </u> S	R <u> </u> E

G & SR B&M, Pima County, Arizona


ANAMAX MINING COMPANY
LAND DEPT.

9-17-79 ms & md

Witness my hand and Official Seal.

PIMA
IDA MAE SMYTH
County Recorder

Indexed <input checked="" type="checkbox"/>	Filed <input checked="" type="checkbox"/>	Blotted <input type="checkbox"/>
---	---	----------------------------------



RECEIVED
Ida Mae Smyth
Deputy
B.L.M. AZ STATE OFFICE
AMENDED

SEP 19 1979
Notice of Mining Location
10:00 A.M.
PHOENIX, ARIZONA
CODE CLAIM **64131**
A MC

TO ALL WHOM IT MAY CONCERN:

This Mining Claim, the name of which is the FOX #7
Mining Claim, situate on lands belonging to the United States of America, and in which there are
valuable mineral deposits, was entered upon and located for the purpose of exploration and pur-
chase by ANAMAX MINING COMPANY, an Arizona general partnership,
P.O. Box 127, Sahuarita, Arizona 85629

the undersigned, on the 6th day of August, 1979

The length of this claim is 1450.0 feet,
and we claim 490.0 feet,
in a EASTERLY direction and 960.0
feet in a WESTERLY direction from
the location monument, at which this notice is posted, lengthwise of the claim, together
with 287.50 feet in width of the surface grounds, on each side
of the center of said claim. The general course of the lode deposit and premises is from the EAST
to the WEST

The claim is situated and located in the HELVETIA Mining District, in
PIMA County, in the State of Arizona, about 643.0 feet
in a NORTHERLY direction from the SW corner of
Section 36, Township 18 South, Range 15 East, G&SRB&M to the
location monument of the claim.

The surface boundaries of the claim are marked upon the ground as follows: Beginning at a POST

at a point in a EASTERLY direction 490.0 feet from the location
monument (at which this notice is posted), being in the center of the EAST
end line of said claim; thence SOUTHERLY 287.50 feet to a POST
SOUTHEAST corner of said claim; thence
WESTERLY 1450.0 feet to a POST, being at the
SOUTHWEST corner of said claim, thence NORTHERLY 287.50 feet
to a POST at the center of the WEST end of said claim;
thence NORTHERLY 287.50 feet to a POST, being at the
NORTHWEST corner of said claim; thence EASTERLY 1450.0 feet
to a POST at the NORTHEAST corner of said claim;
thence SOUTHERLY 287.50 feet to the place of beginning.

All done under the provisions of the laws of the United States, and of the State of Arizona.

This is an amended Location Notice of the FOX #7
Mining Claim, located by William J. Mackay
on the 20th day of
March, 1966, and recorded in Book 2705 of Record of Mines, at
page 69, in the office of the County Recorder of the aforesaid County of Pima,
to which reference is hereby made.

Dated and posted on the ground this 6th day of August, 1979

ANAMAX MINING COMPANY

By Art L. Reid

Witness Alfred S. Suter

6104-1267

recorded supplemental unrecorded data on reverse of attached/plat)

Filed by:

ANAMAX MINING COMPANY (Owner)

P.O. Box 127

Sahuarita, Arizona 85629

AMENDED

PLAT OF THE FOX #7 LODE CLAIM

U.S. BLM Serial No. AMC _____

64131

HELVETIA MINING DISTRICT

AMC _____

RECEIVED
BLM. AZ STATE OFFICE

S 35 & 36 T 18 S R 15 E

SEP 10 1970 G&SR B&M PIMA COUNTY, ARIZ.

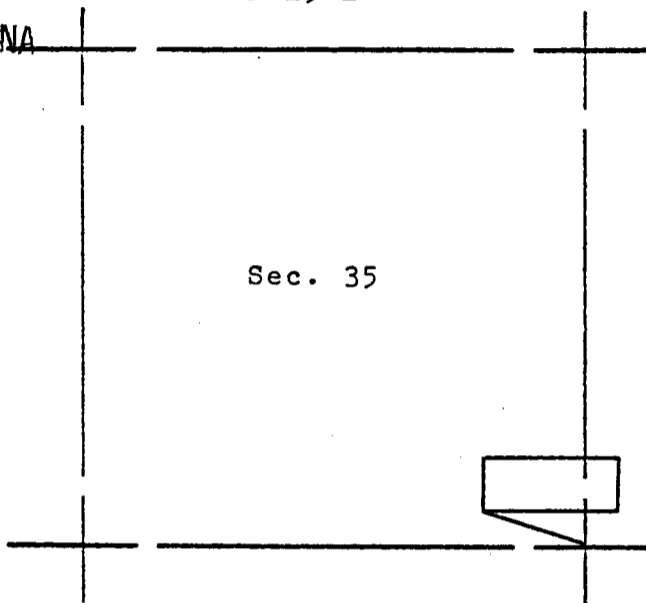
10:00 A.M.
PHOENIX, ARIZONA

R 15 E

T 18 S

Sec. 35

Sec. 36



The surface boundaries of the claim are marked upon the ground as follows:
 Beginning at a 2x2 POST at a point in a S75°30'49"W direction
991.68 feet from the location monument (a OAK POST at which the location
 notice is posted) being the SOUTHWEST corner of said claim; from which
 the SOUTHEAST corner of Section 35 bears S71°12'54"E
 a distance of 1172.09 feet; thence NORTH 575.0 feet
 to a 2x2 POST being at the NORTHWEST corner of said claim; thence
EAST 1450.0 feet to a 2x2 POST being at the NORTHEAST
 corner of said claim; thence SOUTH 575.0 feet to a 2x2 POST
 being at the SOUTHEAST corner of said claim; thence WEST
1450.0 feet to the place of beginning.

(Supplemental unrecorded data on reverse.)

	DATE	PIMA COUNTY RECORD BOOK	PAGE
LOCATED:	<u>3-20-66</u>	<u>2705</u>	<u>69</u>
AMENDED	<u>8-6-79</u>	_____	_____
	_____	_____	_____
	_____	_____	_____



SCALE: 1" = 2000'



LAND DEPARTMENT

6104-1268

Amended

supplemental
but unrecorded
data

FOX #7 Lode Claim

Date of Amend. 8-6-79
Rec. in Book 6104 Page 1267-1268
Submitted with copy of Notice
of (Mining) Location/~~Relocation~~
Date of Loc./~~Reloc.~~ 3-20-66
Rec. in Book 2705 Page 69

Filed by:
ANAMAX MINING COMPANY (Owner)
P.O. Box 127
Sahuarita, Arizona 85629

APPROXIMATE LOCATION OF CLAIM:

	Section	Township	Range
NE $\frac{1}{4}$	<u> </u>	T <u> </u> S	R <u> </u> E
NW $\frac{1}{4}$	<u> </u>	T <u> </u> S	R <u> </u> E
SE $\frac{1}{4}$	<u> 35 </u>	T <u> 18 </u> S	R <u> 15 </u> E
SW $\frac{1}{4}$	<u> 36 </u>	T <u> 18 </u> S	R <u> 15 </u> E

G & SR B&M, Pima County, Arizona

ANAMAX MINING COMPANY
LAND DEPT.

9-17-79 ms & md

STATE OF ARIZONA
COUNTY OF PIMA
Witness my hand and Official Seal

I hereby certify that the within instrument was filed for record in Pima County, State of Arizona

ANNA SULLINGER
County Recorder

No. 125778

212200

Book 2705 Page 69

39

Date: 1966 MAR 21 AM 11 22

Request of: W. H. Lynch

By: *Tommy M... Deputy*

Fee: \$1.00

A MC

64131

RECEIVED
B.L.M. AZ STATE OFFICE

SEP 19 1979

NOTICE OF LOCATION

10:00 A.M.
PHOENIX, ARIZONA

NOTICE IS HEREBY GIVEN that the *Foy #7* Mining Claim was located by *William Mackey* on this *20* day of *March* 19*66* for mining purposes. Said claim is 1500 feet in length along the vein or deposit of mineral-bearing rock in place and 300 feet in width on each side of the center of said vein or deposit, from end to end of said claim. The general course of this claim is *East and West* and is situated in the *Helvetia* Mining District *Pima* County, Arizona, about *3 miles north from Gresterville and joins Foy #6 on the south*

(Write on above lines the distance and direction the claim is from some permanent and natural object, such as a mountain, peak, stream, etc.)

This claim runs from the discovery monument, or stake on which the notice is posted, *750* feet in a *Westerly* direction to the *Westerly* center end monument, or stake, and *750* feet in a *Easterly* direction from the aforesaid monument, or stake, to the *Easterly* center end monument or stake, and is also marked by two corner monuments, or stakes, at each end of said claim, one on each side of and 300 feet from the center end monuments, or stakes, making the claim in the form of a parallelogram.

Witness
James O. Tow
William Mackey
Locator

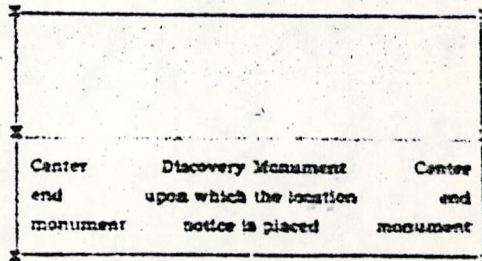
How to fill out a location notice:

NOTICE OF LOCATION

Notice is hereby given that the COPPER KING Mining Claim was located by JOHN DOE AND RICHARD ROE, on this the 11th day of June, 1946, for mining purposes. Said claim is 1500 feet in length along this vein or deposit of mineral bearing rock in place, and 300 feet in width on each side of the center of said vein or deposit from end to end of claim. The general course of this claim is NORTH AND SOUTH and it is situated in the WRIGHTON mining district SANTA CRUZ County, Arizona, about TWO MILES SOUTHEAST FROM ROCK PEAK. This claim runs from the discovery monument or stake, upon which the notice is posted 750 feet in a SOUTHERLY direction to the SOUTHERLY center end monument, or stake, and 750 feet in a NORTHERLY direction from the aforesaid location monument, or stake, to the NORTHERLY center end monument, or stake, and is also marked by two corner monuments, or stakes, at each end of said claim, one on each side of and 300 feet from the center end monuments, or stakes, making claim in the form of a parallelogram.

JOHN DOE,
RICHARD ROE,
Locators.

How to fill out a location notice:



Stone monuments must be three feet high. Stakes must be four feet above ground and substantial, no thickness is specified.

You can record as soon as you locate if you desire to, and do your location work at any time within 90 days from date of location.

TUCSON BLUE PRINT CO.

2705 MAR 69

(Supplemental unrecorded data on reverse.)

Supplemental
but unrecorded
data

Filed by:

ANAMAX MINING COMPANY
P.O. Box 127
Sahuarita, Arizona 85629

Fox #7 Lode Claim

Date of Loc./Relec. 3-20-66

Rec. in Book 2705 Page 69

submitted with copy of
Amended Notice of (Mining) Location

Date of Amend. 8-6-79

Rec. in Book 6104 Page 1267-1268

ANAMAX MINING COMPANY
LAND DEPT.

9-17-79 ms

STATE OF ARIZONA
COUNTY OF YUMA
Witness my hand and Official Seal

I hereby certify that the within instrument was filed for record in Yuma County, State of Arizona
ANNA SULLINGER
County Recorder

No. 18581
Book 2705 Page 74
Date 1966 MAR 21 AM 11 26
Request of: H. B. Finch
By: *Norma J. [unclear]* Deputy
Fee: 2/10

Indexed	Pages	Blotted
	-	<i>[initials]</i>

RECEIVED
B.L.M. AZ STATE OFFICE

NOTICE OF LOCATION A MC

64132

SEP 19 1979

10:00 A.M.
PHOENIX, ARIZONA

NOTICE IS HEREBY GIVEN that the *Foy # 12* Mining Claim was located by *William J. Mackey* on this *20* day of *March* 19*66* for mining purposes. Said claim is 1500 feet in length along the vein or deposit of mineral-bearing rock in place and 300 feet in width on each side of the center of said vein or deposit, from end to end of said claim. The general course of this claim is *North and South* and is situated in the *Pima* Mining District *Pima* County, Arizona, about *3 miles north from Greenerville and four Foy # 11 on the North*

(Write on above lines the distance and direction the claim is from some permanent and natural object, such as a mountain, peak, stream, etc.)

This claim runs from the discovery monument, or stake on which the notice is posted, *750* feet in a *Southerly* direction to the *Southerly* center end monument, or stake, and *750* feet in a *Northerly* direction from the aforesaid monument, or stake, to the *Northerly* center end monument or stake, and is also marked by two corner monuments, or stakes, at each end of said claim, one on each side of and 300 feet from the center end monuments, or stakes, making the claim in the form of a parallelogram.

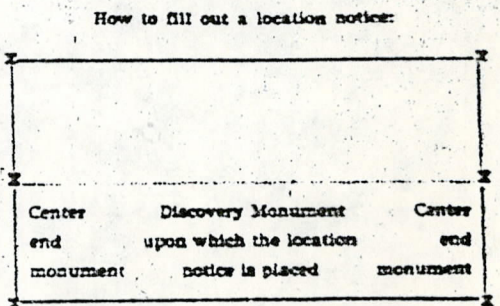
Witness
James O. Fox
Monica Hedden
William J. Mackey
Locator.

How to fill out a location notice:

NOTICE OF LOCATION

Notice is hereby given that the COPPER KING Mining Claim was located by JOHN DOE AND RICHARD ROE on this the 11th day of June, 1946, for mining purposes. Said claim is 1500 feet in length along this vein or deposit of mineral-bearing rock in place, and 300 feet in width on each side of the center of said vein or deposit from end to end of claim. The general course of this claim is NORTH AND SOUTH and it is situated in the WRIGHTON mining district SANTA CRUZ County, Arizona, about TWO MILES SOUTHEAST FROM ROCK PEAK. This claim runs from the discovery monument or stake upon which the notice is posted 750 feet in a SOUTHERLY direction to the SOUTHERLY center end monument, or stake, and 750 feet in a NORTHERLY direction from the aforesaid location monument, or stake, to the NORTHERLY center end monument, or stake, and is also marked by two corner monuments, or stakes, at each end of said claim, one on each side of and 300 feet from the center end monuments, or stakes, making claim in the form of a parallelogram

JOHN DOE,
RICHARD ROE,
Locators.



Stone monuments must be three feet high. Stakes must be four feet above ground and substantial, no thickness is specified.

You can record as soon as you locate if you desire to, and do your location work at any time within 90 days from date of location.

YUMA BLUE PRINT CO.

BOOK 2705 PAGE 74

(Supplemental unrecorded data on reverse.)

Supplemental
but unrecorded
data

Filed by:

ANAMAX MINING COMPANY
P.O. Box 127
Sahuarita, Arizona 85629

~~Fe~~ #12

Lode Claim

Date of Loc./~~Relec.~~ 3-20-66

Rec. in Book 2705 Page 74

submitted with copy of
Amended Notice of (Mining) Location

Date of Amend. 8-7-79

Rec. in Book 6104 Page 1269-1270

ANAMAX MINING COMPANY
LAND DEPT.

9-17-79 ms

STATE OF ARIZONA)
)ss.
COUNTY OF PIMA)
Witness my hand and Official Seal.

I hereby certify that the within
document was filed for record
County, State of Arizona
IDA MAE SMITH

No. 103694
Book 3104 Page 1269-1270
Date: AUG 31 1979 - 1:30 PM
Request of: Anamax Mng Co.
Fee: 3.00

Indexed	Page(s)	Blotted

County Recorder

By Ida Mae Smith
Deputy

B.L.M. AZ STATE OFFICE

AMENDED

SEP 19 1979

10:00 A.M.
PHOENIX, ARIZONA

Notice of Mining Location

A MC

64132

LODE CLAIM

TO ALL WHOM IT MAY CONCERN:

This Mining Claim, the name of which is the FOX #12
Mining Claim, situate on lands belonging to the United States of America, and in which there are
valuable mineral deposits, was entered upon and located for the purpose of exploration and pur-
chase by ANAMAX MINING COMPANY, an Arizona general partnership,
P.O. Box 127, Sahuarita, Arizona 85629

the undersigned, on the 7th day of August, 19 79

The length of this claim is 1490.0 feet,
and we claim 555.72 feet,
in a NORTHERLY direction and 934.28
feet in a SOUTHERLY direction from

the location monument, at which this notice is posted, lengthwise of the claim, together
with 295.0 feet in width of the surface grounds, on each side
of the center of said claim. The general course of the lode deposit and premises is from the NORTH
to the SOUTH

The claim is situated and located in the HELVETIA Mining District, in
PIMA County, in the State of Arizona, about 943.0 feet
in a WESTERLY direction from the SW corner of
Section 36, Township 18 South, Range 15 East, G&SRB&M to the
location monument of the claim.

The surface boundaries of the claim are marked upon the ground as follows: Beginning at a POST

at a point in a NORTHERLY direction 555.12 feet from the location
monument (at which this notice is posted), being in the center of the NORTH
end line of said claim; thence EASTERLY 295.0 feet to a POST
NORTHEAST corner of said claim; thence
SOUTHERLY 1490.0 feet to a POST, being at the
SOUTHEAST corner of said claim, thence WESTERLY 295.0 feet
to a POST at the center of the SOUTH end of said claim;
thence WESTERLY 295.0 feet to a POST, being at the
SOUTHWEST corner of said claim; thence NORTHERLY 1490.0 feet
to a POST at the NORTHWEST corner of said claim;
thence EASTERLY 295.0 feet to the place of beginning.

All done under the provisions of the laws of the United States, and of the State of Arizona.

This is an amended Location Notice of the FOX #12
Mining Claim, located by William J. Mackay
on the 20th day of
March, 19 66, and recorded in Book 2705 of Record of Mines, at
page 74, in the office of the County Recorder of the aforesaid County of Pima,
to which reference is hereby made.

Dated and posted on the ground this 7th day of August, 19 79

ANAMAX MINING COMPANY

6104 1269

By Bert L. Reid
Witness Alfred S. ...

recorded
(Supplemental unrecorded data on reverse of attached/plat)

Filed by:

ANAMAX MINING COMPANY (Owner)

P.O. Box 127

Sahuarita, Arizona 85629

AMENDED

PLAT OF THE FOX #12 LODE CLAIM

U.S. BLM Serial No. A MC _____

HELVETIA MINING DISTRICT

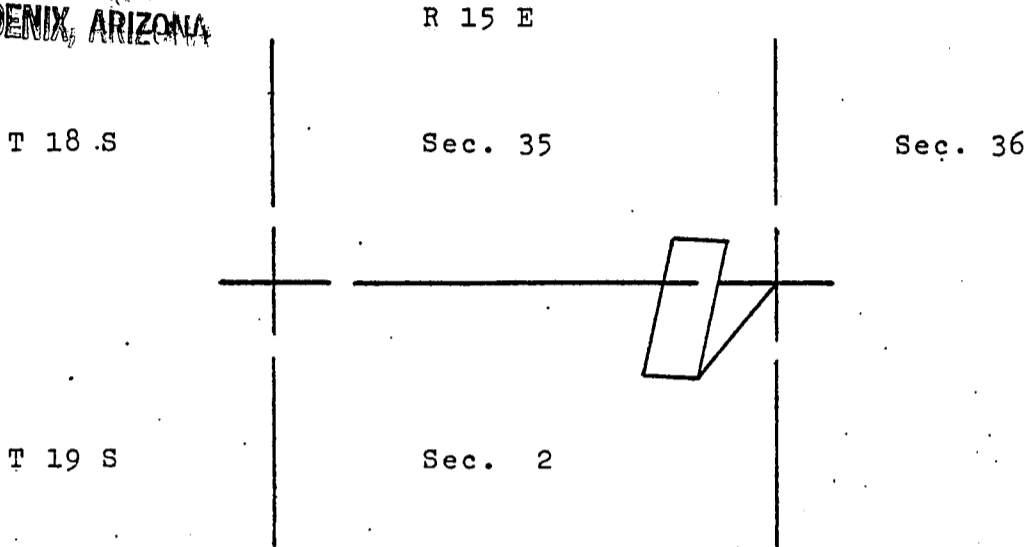
RECEIVED
B.L.M. AZ STATE OFFICE

S 35 T 18 S R 15 E
S 2 T 19 S R 15 E

SEP 19 1979

G&SR B&M, PIMA COUNTY, ARIZ.

10:00 A.M.
PHOENIX, ARIZONA



(Supplemental unrecorded data on reverse.)

The surface boundaries of the claim are marked upon the ground as follows:
 Beginning at a 2x2 POST at a point in a S7°20'24"E direction
943.13 feet from the location monument (a 2x2 POST at which the location
 notice is posted) being the SOUTHEAST corner of said claim; from which
 the SOUTHWEST corner of Section 36 bears N39°05'45"E
 a distance of 1299.09 feet; thence N86°36'24"W 590.0 feet
 to a 2x2 POST being at the SOUTHWEST corner of said claim; thence
N10°43'59"E 1490.0 feet to a 2x2 POST being at the NORTHWEST
 corner of said claim; thence S86°36'24"E 590.0 feet to a 2x2 POST
 being at the NORTHEAST corner of said claim; thence S10°43'59"W
1490.0 feet to the place of beginning.

	DATE	PIMA COUNTY RECORD BOOK	PAGE
LOCATED:	<u>3-20-66</u>	<u>2705</u>	<u>74</u>
AMENDED	<u>8-7-79</u>	_____	_____
	_____	_____	_____
	_____	_____	_____



SCALE: 1" = 2000'



LAND DEPARTMENT

6104-1270

Amended

Box #12

Lode Claim

supplemental
but unrecorded
data

Date of Amend. 8-7-79

Rec. in Book 6104 Page 1269-1270

Filed by:

ANAMAX MINING COMPANY (Owner)
P.O. Box 127
Sahuarita, Arizona 85629

Submitted with copy of Notice
of (Mining) Location/~~Relocation~~

Date of Loc./~~Reloc.~~ 3-20-66

Rec. in Book 2705 Page 74

APPROXIMATE LOCATION OF CLAIM:

	Section	Township	Range
NE $\frac{1}{4}$	2	T 19 S	R 15 E
NW $\frac{1}{4}$		T S	R E
SE $\frac{1}{4}$	35	T 18 S	R 15 E
SW $\frac{1}{4}$		T S	R E

G & SR B&M, Pima County, Arizona

ANAMAX MINING COMPANY
LAND DEPT.

9-17-79 ms & md

STATE OF ARIZONA)
COUNTY OF PIMA)

I hereby certify that the within
document was filed for record
in PIMA County, State of Arizona

No. 103695
Book 6104 Page 1271-1272

Witness my hand and Official Seal.


IDA MAE SMYTH
County Recorder

Date: AUG 31 1979 - 1 30 PM

Request of: Anamax my Co.

Fee: 2.00

Indexed RA Paged 1 Blotted 1



RECEIVED IDA MAE SMYTH
B.L.M. AZ STATE OFFICE

AMENDED

64133

SEP 19 1979
10:00 A.M.
Notice of Mining Location
PHOENIX, ARIZONA
A MC

TO ALL WHOM IT MAY CONCERN:

This Mining Claim, the name of which is the FOX #13
Mining Claim, situate on lands belonging to the United States of America, and in which there are
valuable mineral deposits, was entered upon and located for the purpose of exploration and pur-
chase by ANAMAX MINING COMPANY, an Arizona general partnership,
P.O. Box 127, Sahuarita, Arizona 85629

the undersigned, on the 7th day of August, 1979

The length of this claim is 1490.0 feet,
and we claim 513.81 feet,
in a NORTHERLY direction and 976.19
feet in a SOUTHERLY direction from

the location monument, at which this notice is posted, lengthwise of the claim, together
with 295.0 feet in width of the surface grounds, on each side
of the center of said claim. The general course of the lode deposit and premises is from the NORTH
to the SOUTH

The claim is situated and located in the HELVETIA Mining District, in
PIMA County, in the State of Arizona, about 1746.0 feet
in a SOUTHWESTERLY direction from the SW corner of
Section 36, Township 18 South, Range 15 East, G&SRB&M to the
location monument of the claim.

The surface boundaries of the claim are marked upon the ground as follows: Beginning at
a POST

at a point in a NORTHERLY direction 513.81 feet from the location
monument (at which this notice is posted), being in the center of the NORTH
end line of said claim; thence EASTERLY 295.0 feet to a POST
SOUTHERLY, being the NORTHEAST corner of said claim; thence
1490.0 feet to a POST, being at the
SOUTHEAST corner of said claim, thence WESTERLY 295.0 feet
to a POST at the center of the SOUTH end of said claim;
thence WESTERLY 295.0 feet to a POST, being at the
SOUTHWEST corner of said claim; thence NORTHERLY 1490.0 feet
to a POST at the NORTHWEST corner of said claim;
thence EASTERLY 295.0 feet to the place of beginning.

All done under the provisions of the laws of the United States, and of the State of Arizona.

This is an amended Location Notice of the FOX #13
Mining Claim, located by William J. Mackay
on the 20th day of
March, 1966, and recorded in Book 2705 of Record of Mines, at
page 75, in the office of the County Recorder of the aforesaid County of Pima,
to which reference is hereby made.

Dated and posted on the ground this 7th day of August, 1979

ANAMAX MINING COMPANY

By Ben L. Reid

Witness Alfred S. Sutermeister

6104-1271

recorded
(Supplemental unrecorded data on reverse of attached/plat)

Filed by:

ANAMAX MINING COMPANY (Owner)

P.O. Box 127

Sahuarita, Arizona 85629

AMENDED
 PLAT OF THE FOX #13 LODE CLAIM

64133

U.S. BLM Serial No. AMC _____
HELVETIA MINING DISTRICT
 S 2 T 19 S R 15 E

A MC _____

G&SR B&M PIMA COUNTY, ARIZ.

T 18 S

R 15 E

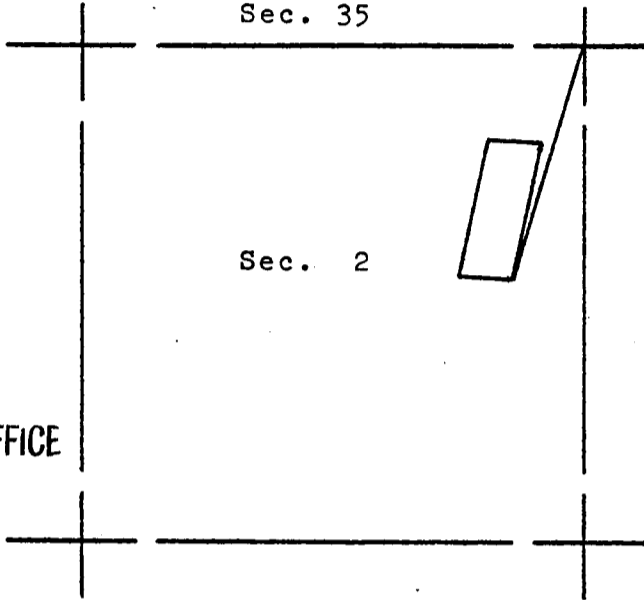
Sec. 35

Sec. 36

T 19 S

Sec. 2

Sec. 1



RECEIVED
 B.L.M. AZ STATE OFFICE

SEP 19 1979

10:00 A.M.
 PHOENIX, ARIZONA

(Supplemental unrecorded data on reverse.)

The surface boundaries of the claim are marked upon the ground as follows:
 Beginning at a 2x2 POST at a point in a S5°22'23"E direction
976.60 feet from the location monument (a 2x2 POST at which the location
 notice is posted) being the SOUTHEAST corner of said claim; from which
 the SOUTHWEST corner of Section 36 bears N17°22'26"E
 a distance of 2605.36 feet; thence N86°36'24"W 590.0 feet
 to a 2x2 POST being at the SOUTHWEST corner of said claim; thence
N11°58'43"E 1490.0 feet to a 2x2 POST being at the NORTHWEST
 corner of said claim; thence S86°36'24"E 590.0 feet to a 2x2 POST
 being at the NORTHEAST corner of said claim; thence S11°58'43"W
1490.0 feet to the place of beginning.

	DATE	PIMA COUNTY RECORD BOOK	PAGE
LOCATED:	<u>3-20-66</u>	<u>2705</u>	<u>75</u>
AMENDED	<u>8-7-79</u>	_____	_____
	_____	_____	_____
	_____	_____	_____



SCALE: 1" = 2000'



6104-1272

Amended

supplemental
but unrecorded
data

FOX #13

Lode Claim

Date of Amend. 8-7-79

Rec. in Book 6104 Page 1271-1272

Filed by:

ANAMAX MINING COMPANY (Owner)
P.O. Box 127
Sahuarita, Arizona 85629

Submitted with copy of Notice
of (Mining) Location/~~Relocation~~

Date of Loc./~~Reloc.~~ 3-20-66

Rec. in Book 2705 Page 75

3M A

RECEIVED
BLM AZ STATE OFFICE
SEP 19 1979
TERRAZAS
PHOENIX ARIZONA

APPROXIMATE LOCATION OF CLAIM:

	Section	Township	Range
NE $\frac{1}{4}$	2	T 19 S	R 15 E
NW $\frac{1}{4}$		T S	R E
SE $\frac{1}{4}$		T S	R E
SW $\frac{1}{4}$		T S	R E

G & SR B&M, Pima County, Arizona

ANAMAX MINING COMPANY
LAND DEPT.

9-17-79 ms & md

STATE OF ARIZONA
COUNTY OF PIMA
Witness my hand and Official Seal.

I hereby certify that the within instrument was filed for record in Pima County, State of Arizona.
ANNA SULLINGER,
County Recorder

No. 15585
Book 2705 Page 75
Date: 1979 MAR 21 AM 11 25
Request of: W. J. Mackoy
By: Tommy M... Deputy
A MC 1-10 61133

Indexed	Filed	Blotted

RECEIVED
B.L.M. AZ STATE OFFICE

SEP 9 1979

NOTICE OF LOCATION

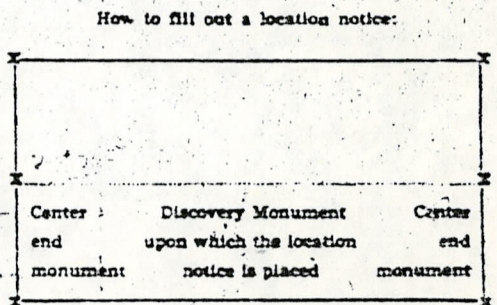
10:00 A.M.
PHOENIX, ARIZONA

NOTICE IS HEREBY GIVEN That the Foy # 13 Mining Claim was located by William J Mackoy on this 20 day of March 1979 for mining purposes. Said claim is 1500 feet in length along the vein or deposit of mineral-bearing rock in place and 300 feet in width on each side of the center of said vein or deposit from end to end of said claim. The general course of this claim is North and South and is situated in the Helvetic Mining District Pima County, Arizona, about 3 miles north from Greshamville and four Foy # 2 on the North

(Write on above lines the distance and direction the claim is from some permanent and natural object, such as a mountain, peak, stream, etc.)
This claim runs from the discovery monument, or stake on which the notice is posted, 750 feet in a southerly direction to the southerly center end monument, or stake, and 750 feet in a Northerly direction from the aforesaid monument, or stake, to the Northerly center end monument or stake, and is also marked by two corner monuments, or stakes, at each end of said claim, one on each side of and 300 feet from the center end monuments, or stakes, making the claim in the form of a parallelogram.

Witness James O. Tow William J Mackoy
Mauia ... Locator

NOTICE OF LOCATION
Notice is hereby given that the COPPER KING Mining Claim was located by JOHN DOE AND RICHARD ROE on this the 11th day of June 1946, for mining purposes. Said claim is 1500 feet in length along this vein or deposit of mineral-bearing rock in place, and 300 feet in width on each side of the center of said vein or deposit from end to end of claim. The general course of this claim is NORTH AND SOUTH and it is situated in the WRIGHTON mining district SANTA CRUZ County, Arizona, about TWO MILES SOUTHEAST FROM ROCK PEAK. This claim runs from the discovery monument or stake, upon which the notice is posted 750 feet in a SOUTHERLY direction to the SOUTHERLY center end monument, or stake, and 750 feet in a NORTHERLY direction from the aforesaid location monument, or stake, to the NORTHERLY center end monument, or stake, and is also marked by two corner monuments, or stakes, at each end of said claim, one on each side of and 300 feet from the center end monuments, or stakes, making claim in the form of a parallelogram.



Stone monuments must be three feet high. Stakes must be four feet above ground and substantial, no thickness is specified.
You can record as soon as you locate if you desire to, and do your location work at any time within 90 days from date of location.

JOHN DOE,
RICHARD ROE,
Locators

TUCSON BLUE PRINT CO.

BOOK 2705 PAGE 75

(Supplemental unrecorded data on reverse.)

Supplemental
but unrecorded
data

H= #13 Lode Claim

Date of Loc./Relec. 3-20-66

Rec. in Book 2705 Page 75

submitted with copy of
Amended Notice of (Mining) Location

Date of Amend. 8-7-79

Rec. in Book 6104 Page 1271-1272


Filed by:

ANAMAX MINING COMPANY
P.O. Box 127
Sahuarita, Arizona 85629

ANAMAX MINING COMPANY
LAND DEPT.

9-17-79 ms

Indexed	Paged	Blotted



RECEIVED
IDA MAE SMYTH
COUNTY RECORDER
P.L.M. AZ STATE OFFICE

Date: _____

Request of: Anamax Mng Co.

Fee: 3.00

AMENDED

SEP 19 1979
10:00 A.M.
Notice of Mining Location
PHOENIX, ARIZONA

64134

A MC

TO ALL WHOM IT MAY CONCERN:

This Mining Claim, the name of which is the CLOUD REST
Mining Claim, situate on lands belonging to the United States of America, and in which there are
valuable mineral deposits, was entered upon and located for the purpose of exploration and pur-
chase by ANAMAX MINING COMPANY, an Arizona general partnership,
P.O. Box 127, Sahuarita, Arizona 85629

the undersigned, on the 6th day of August, 19 79
The length of this claim is 1495.0 feet,
and we claim 1200.0 feet,
in a NORTHERLY direction and 295.0
feet in a SOUTHERLY direction from
the location monument, at which this notice is posted, lengthwise of the claim, together
with 295.0 feet in width of the surface grounds, on each side
of the center of said claim. The general course of the lode deposit and premises is from the
NORTH to the SOUTH

The claim is situated and located in the HELVETIA Mining District, in
PIMA County, in the State of Arizona, about 2600.0 feet
in a EASTERLY direction from the SW corner of
Section 36, Township 18 South, Range 15 East, G&SRB&M to the
location monument of the claim.

The surface boundaries of the claim are marked upon the ground as follows: Beginning at
a POST

at a point in a SOUTHERLY direction 295.0 feet from the location
monument (at which this notice is posted), being in the center of the SOUTH
end line of said claim; thence SOUTHWESTERLY 295.0 feet to a POST
SOUTHWEST corner of said claim; thence
NORTHERLY 1495.0 feet to a POST, being at the
NORTHWEST corner of said claim, thence NORTHEASTERLY 295.0 feet
to a POST at the center of the NORTH end of said claim;
thence NORTHEASTERLY 295.0 feet to a POST, being at the
NORTHEAST corner of said claim; thence SOUTHERLY 1495.0 feet
to a POST at the SOUTHEAST corner of said claim;
thence SOUTHWESTERLY 295.0 feet to the place of beginning.

All done under the provisions of the laws of the United States, and of the State of Arizona.

This is an amended Location Notice of the CLOUD REST

Mining Claim, located by Thos. Deering
on the 1st day of
August, 1912, and recorded in Book SS of Record of Mines, at
page 511, in the office of the County Recorder of the aforesaid County of Pima,
to which reference is hereby made.

Dated and posted on the ground this 6th day of August, 19 79

ANAMAX MINING COMPANY

By Pat L. Reid

Witness Alfred Bustamante

6104-1273

recorded
(Supplemental unrecorded data on reverse of attached/plat)

Filed by:

ANAMAX MINING COMPANY (Owner)

P.O. Box 127

Sahuarita, Arizona 85629

AMENDED

PLAT OF THE CLOUD REST LODE CLAIM

64134

U.S. BLM Serial No. AMC _____

A MC _____

HELVETIA MINING DISTRICT

RECEIVED
B.L.M. AZ STATE OFFICE

S 36 T 18 S R 15 E
1 T 19 S R 15 E
G&SR B&M PIMA COUNTY, ARIZ.

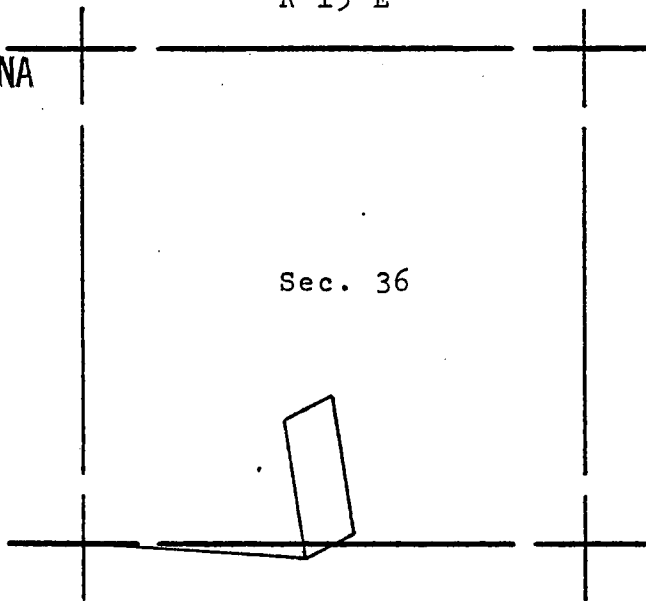
SEP 19 1979

10:00 A.M.
PHOENIX, ARIZONA

R 15 E

T 18 S

Sec. 36



T 19 S

Sec. 1

The surface boundaries of the claim are marked upon the ground as follows: Beginning at a 2x2 POST at a point in a S26°52'30"W direction 481.07 feet from the location monument (a 2x2 POST at which the location notice is posted) being the SOUTHWEST corner of said claim; from which the SOUTHWEST corner of Section 36 bears N85°57'10"W a distance of 2342.88 feet; thence N8°30'W 1495.0 feet to a 2x2 POST being at the NORTHWEST corner of said claim; thence N62°15'E 590.0 feet to a 2x2 POST being at the NORTHEAST corner of said claim; thence S8°30'E 1495.0 feet to a 2x2 POST being at the SOUTHEAST corner of said claim; thence S62°15"W 590.0 feet to the place of beginning.

(Supplemental unrecorded data on reverse.)

	DATE	PIMA COUNTY RECORD BOOK	PAGE
LOCATED:	8-1-12	SS	511
AMENDED	8-6-79		



SCALE: 1" = 2000'



LAND DEPARTMENT

6104 PAGE 1274

supplemental
but unrecorded
data

Filed by:

ANAMAX MINING COMPANY (Owner)
P.O. Box 127
Sahuarita, Arizona 85629

Amended

UUUU REST

Lode Claim

Date of Amend. 8-6-79

Rec. in Book 6104 Page 1273-1274

Submitted with copy of Notice
of (Mining) Location/~~Relocation~~

Date of Loc./~~Reles.~~ 8-1-12

Rec. in Book SS Page 511

APPROXIMATE LOCATION OF CLAIM:

	Section	Township		Range	
NE $\frac{1}{4}$	<u>1</u>	T	<u>19</u> S	R	<u>15</u> E
NW $\frac{1}{4}$	<u>1</u>	T	<u>19</u> S	R	<u>15</u> E
SE $\frac{1}{4}$	<u>36</u>	T	<u>18</u> S	R	<u>15</u> E
SW $\frac{1}{4}$	<u>36</u>	T	<u>18</u> S	R	<u>15</u> E

G & SR B&M, Pima County, Arizona

ANAMAX MINING COMPANY
LAND DEPT.

9-17-79 ms & md

RECEIVED
B.L.M. AZ STATE OFFICE

SEP 19 1979

64134

10:00 A.M. **Notice of Mining Location**
PHOENIX, ARIZONA

LODE CLAIM A MC

TO ALL WHOM IT MAY CONCERN:

This Mining Claim, the name of which is the **Cloud Rest**

Mining Claim, situate on lands belonging to the United States of America, and in which there are valuable mineral deposits, was entered upon and located for the purposes of exploration and purchase by **Thos. Deering** a citizen of the United States the undersigned, on the **1** day of **August** **19 12**

The length of this claim is **1600** feet, and **1** claim **1200** feet in a **northerly** direction and **300** feet in a **southerly** direction from the center of the discovery shaft, at which this notice is posted, lengthwise of the claim, together with **300** feet in width of the surface grounds, on each side of the center of said claim.

The general course of the lode deposit and premises is from the **south** to the **north**

The claim is situated and located in the **Holvetin** Mining District, in **Pima** County, in the Territory of Arizona, about **3** miles in a **northerly** direction from **Town of Greaterville** and about **2** miles S.W. from the **Rosemont** smelter and adjoins the north end of **the Mohawk Silver line** on east slope of **Santa Rita** mountains

The surface boundaries of the claim are marked upon the ground as follows: Beginning at at a point in a **southerly** direction **300** feet from the discovery shaft (at which this notice is posted) being in the center of the **end line** of said claim; thence **300** feet to a **monument of stones** being the **S.E. corner** of said claim; thence **northerly 1600** feet to a **monument of stones** being at the **N.E.** corner of said claim; thence **westerly 300** feet to a **monument of stones** at the center of the **northerly** end of said claim; thence **westerly 300** feet to a **monument of stones** being at the **N.W.** corner of said claim; thence **southerly 1500** feet to a **monument of stones** at the **S.W.** corner of said claim; thence **easterly 300** feet to the place of beginning.

All done under the provisions of Chapter Six, of Title XXXII, of the Revised Statutes of the United States, and of an Act of the General Assembly of Arizona, entitled "An Act to Revise and Codify the Laws of the Territory of Arizona," approved March 2, 1901

Dated and posted on the ground this **1st** day of **August** **19 12**.
Thos. Deering

Filed and recorded at request of **Geo. H. Brooks**, Sept. 4, 1912 at 1 P.M.

P. E. Howell, County Recorder
By **P. M. Shisell** deputy

(Supplemental unrecorded data on reverse.)

Supplemental
but unrecorded
data

Cloud Rest

Lode Claim

Date of Loc./Reloc. 8-1-12

Rec. in Book SS Page 511

Filed by:

ANAMAX MINING COMPANY (Owner)
P.O. Box 127
Sahuarita, Arizona 85629

submitted with copy of
Amended Notice of (Mining) Location

Date of Amend. 8-6-79

Rec. in Book 6104 Page 1273-1274

APPROXIMATE LOCATION OF CLAIM:

Section	Township	Range
NE 1/4	T. 1 N.	R. 1 E.
NW 1/4	T. 1 N.	R. 1 E.
SE 1/4	T. 1 N.	R. 1 E.
SW 1/4	T. 1 N.	R. 1 E.

C & SE 1/4, Pima County, Arizona

The foregoing instrument is a full
true and correct copy of the
original record in this office.

Date October 17-19 78 ^{Book 55 Record of Mines 89-511}

Ida Mae Smyth, County Recorder in
and for the County of Pima, State
of Arizona.

Samuel E. Buchanan
Deputy

ANAMAX MINING COMPANY
LAND DEPT.

MD SG

9-17-79

mail

No. **11929**
Book **5406** Page **876**
Date: **NOV 23 1976 4 55 PM**
Request of: *Anamax Mining Co.*

STATE OF ARIZONA }
COUNTY OF **PIMA** } ss

I hereby certify that the within instrument was filed for record in **PIMA** County, Arizona

Witness my hand and Official Seal.

DA MAE SMYTH
County Recorder



By: *Stanford Buchors*
Deputy

Fee: *2.00*

64135

SEP 19 1979 Notice of Location (LODE)

A MC

**10:00 A.M.
PHOENIX, ARIZONA**

(Unrecorded plat attached)
(Supplemental unrecorded data on reverse.)

P.O. Box 127
Helena, MT
59629

NOTICE IS HEREBY GIVEN that the Big Windy lode mining claim was located by Anamax Mining Company on October 8, 1976. This claim is 1,500 feet in length along the vein or deposit of mineral-bearing rock in place and 300 feet in width on each side of the middle of said vein or deposit at which this notice is posted. The general course of this claim is North-South and is situated in the Helvetia Mining District, Pima County, Arizona. This claim runs from the location monument or stake on which the notice is posted 1400 feet in a Northerly direction to the North center end monument or stake and 100 feet in a Southerly direction from the location monument or stake to the South center end monument or stake, and is also marked by two corner monuments or stakes at each end of the claim, one on each side of and 300 feet from the center end monuments or stakes, making the claim in the form of a parallelogram. This claim adjoins the Empire patented claim to the east with common side lines.

Witness:

[Signature]

[Signature]
Dale F. Kittel
for Anamax Mining Company
Locator

Write on the above lines the locality of the claim with reference to some natural object or permanent monument whereby the claim can be identified. Give the section, township and range if known and, if possible, the direction and distance from the nearest public survey marker. It is advisable to make a sketch in the space above, showing the adjoining and overlapping claims. If this is an amendment of a location notice, give the name and book and page of recording of the claim being amended.

BOOK **5406** PAGE **876**

Supplemental
but unrecorded
data

Big Windy

Lode Claim

Date of Loc./Reloc. 10-8-76

Rec. in Book 5406 Page 876

Filed by:

ANAMAX MINING COMPANY (Owner)
P.O. Box 127
Sahuarita, Arizona 85629

APPROXIMATE LOCATION OF CLAIM:

	Section	Township	Range
NE $\frac{1}{4}$	_____	T _____ S	R _____ E
NW $\frac{1}{4}$	<u>1</u>	T <u>19</u> S	R <u>15</u> E
SE $\frac{1}{4}$	_____	T _____ S	R _____ E
SW $\frac{1}{4}$	<u>36</u>	T <u>18</u> S	R <u>15</u> E

G & SR B&M, Pima County, Arizona

ANAMAX MINING COMPANY
LAND DEPT.

M.D SG

3-9-79

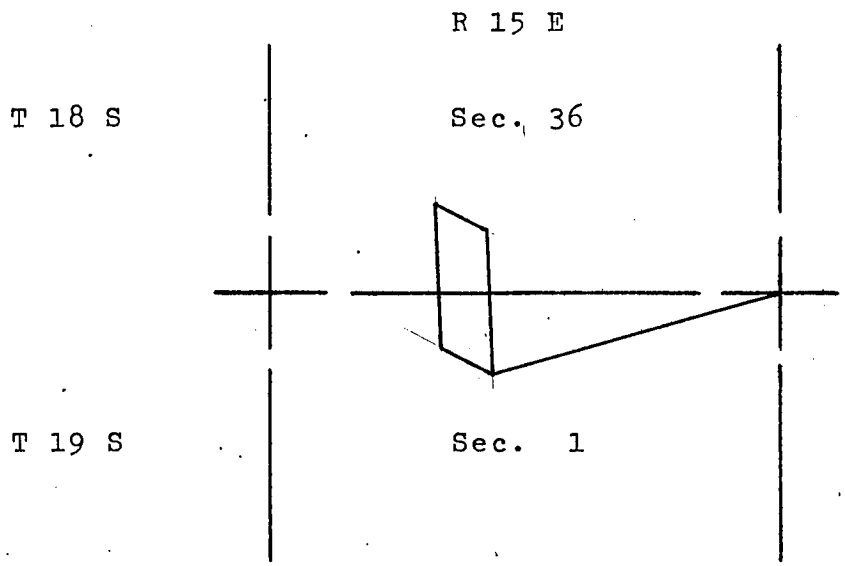
A MC 64135

PLAT OF THE Big Windy LODE CLAIM

RECEIVED U.S. BLM Serial No. A MC _____
B.L.M. AZ STATE OFFICE HELVETIA. MINING DISTRICT

SEP 19 1979 S 36 T 18 S R 15 E
S 1 T 19 S R 15 E

10:00 A.M.
PHOENIX, ARIZONA G&SR B&M, PIMA COUNTY, ARIZ.



The surface boundaries of the claim are marked upon the ground as follows:
 Beginning at a 2x2 POST at a point in a S48°20'21"E direction
360.32 feet from the location monument (a 2x2 POST at which the location
 notice is posted) being the SOUTHEAST corner of said claim; from which
 the SOUTHEAST corner of Section 36 bears N74°32'57"E
 a distance of 3129.14 feet; thence N62°16'24"W 600.0 feet
 to a 4x4 POST being at the SOUTHWEST corner of said claim; thence
N2°05'06"W 1500.0 feet to a 2x2 POST being at the NORTHWEST
 corner of said claim; thence S62°16'24"E 600.0 feet to a 2x2 POST
 being at the NORTHEAST corner of said claim; thence S2°05'06"E
1500.0 feet to the place of beginning.

Submitted with transmittal letter of
9-18-79 to accompany Notice of Location,
Big Windy, recorded Book 5406/876



SCALE: 1" = 2000'



LAND DEPARTMENT

Filed by:

ANAMAX MINING COMPANY (Owner)
P.O. Box 127
Sahuarita, Arizona 85629

STATE OF ARIZONA
COUNTY OF PIMA
Witness my hand and Official Seal.

I hereby certify that the within instrument was filed for record in PIMA County, Arizona

No. 1930

Book 5406 Page 877

Date: NOV 23 '76 - 4 55 PM

Request of: Anamax Mining Co

Indexed	Paged	Blotted

IDA MAE SMYTH
County Recorder

RECEIVED
BLM. AZ STATE OFFICE

By: Temple Suchan
Deputy

Fee: 2⁰⁰

64136

SEP 19 1979 Notice of Location (LODE)

A MC

10:00 A.M.
PHOENIX, ARIZONA

(Supplemental unrecorded data on reverse.)
(Unrecorded plat attached.)

NOTICE IS HEREBY GIVEN that the BIG WINDY FRACTION lode mining claim was located by Anamax Mining Company on October 14, 1976. This claim is 1,500 feet in length along the vein or deposit of mineral-bearing rock in place and 300 feet in width on each side of the middle of said vein or deposit at which this notice is posted. The general course of this claim is North-South and is situated in the Helvetia Mining District, Pima County, Arizona. This claim runs from the location monument or stake on which the notice is posted 150 feet in a Southerly direction to the South center end monument or stake and 1350 feet in a Northerly direction from the location monument or stake to the North center end monument or stake, and is also marked by two corner monuments or stakes at each end of the claim, one on each side of and 300 feet from the center end monuments or stakes, making the claim in the form of a parallelogram.

This claim adjoins Big Windy to the east with overlapping side lines.

Witness: [Signature]

[Signature]
Dale F. Kittel for
Anamax Mining Company
Locator

Write on the above lines the locality of the claim with reference to some natural object or permanent monument whereby the claim can be identified. Give the section, township and range if known and, if possible, the direction and distance from the nearest public survey marker. It is advisable to make a sketch in the space above, showing the adjoining and overlapping claims. If this is an amendment of a location notice, give the name and book and page of recording of the claim being amended.

Supplemental
but unrecorded
data

BIG WINDY FRACTION Lode Claim

Date of Loc./Reloc. 10-14-76

Rec. in Book 5406 Page 877

Filed by:

ANAMAX MINING COMPANY (Owner)
P.O. Box 127
Sahuarita, Arizona 85629

APPROXIMATE LOCATION OF CLAIM:

	Section	Township	Range
NE $\frac{1}{4}$	<u>1</u>	T <u>19</u> S	R <u>15</u> E
NW $\frac{1}{4}$	<u>1</u>	T <u>19</u> S	R <u>15</u> E
SE $\frac{1}{4}$	<u> </u>	T <u> </u> S	R <u> </u> E
SW $\frac{1}{4}$	<u>36</u>	T <u>18</u> S	R <u>15</u> E

G & SR B&M, Pima County, Arizona

ANAMAX MINING COMPANY
LAND DEPT.

MD SG

PLAT OF THE BIG WINDY FRACTION LODE CLAIM

64136

U.S. BLM Serial No. A MC _____

HELVETIA MINING DISTRICT

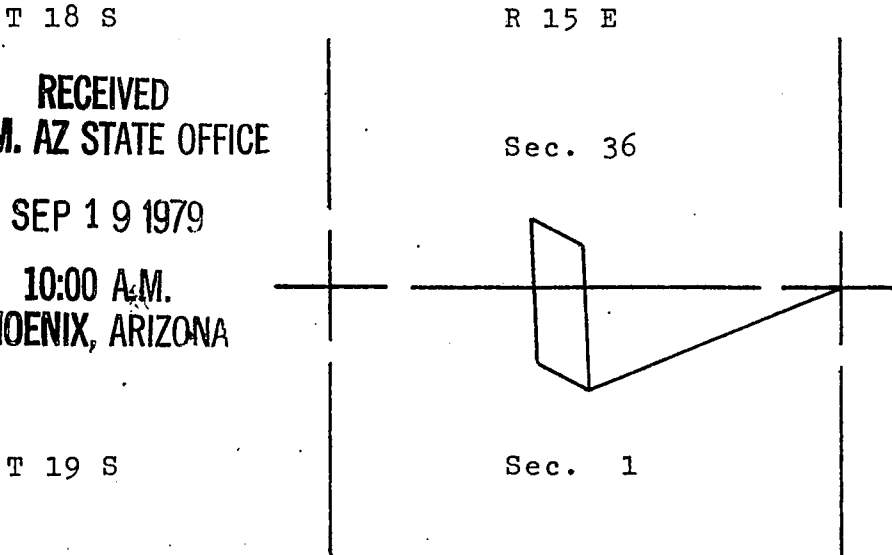
A MC _____

S 36 T 18 S R 15 E

S 1 T 19 S R 15 E

G&SR B&M, PIMA COUNTY, ARIZ.

T 18 S
RECEIVED
B.L.M. AZ STATE OFFICE
 SEP 19 1979
 10:00 A.M.
 PHOENIX, ARIZONA



The surface boundaries of the claim are marked upon the ground as follows: Beginning at a 2x2 POST at a point in a S43°03'23"E direction 391.96 feet from the location monument (a 2x2 POST at which the location notice is posted) being the SOUTHEAST corner of said claim; from which the SOUTHEAST corner of Section 36 bears N68°18'38"E a distance of 2817.89 feet; thence N62°16'24"W 600.0 feet to a 2x2 POST being at the SOUTHWEST corner of said claim; thence N2°14'54"W 1500.0 feet to a 2x2 POST being at the NORTHWEST corner of said claim; thence S62°16'24"E 600.0 feet to a 2x2 POST being at the NORTHEAST corner of said claim; thence S2°14'54"E 1500.0 feet to the place of beginning.

Submitted with transmittal letter of 9-18-79 to accompany Notice of Location, BIG WINDY FRACTION, recorded Book 5406/877



SCALE: 1" = 2000'



LAND DEPARTMENT

Filed by:

ANAMAX MINING COMPANY (Owner)

P.O. Box 127

Sahuarita, Arizona 85629

SEP 19 1979

10:00 A.M.
PHOENIX, ARIZONA

Notice of Mining Location

64137

LODE CLAIM

A MC

TO ALL WHOM IT MAY CONCERN:

This Mining Claim, the name of which is the Blue Wing

Mining Claim, situate on lands belonging to the United States of America, and in which there are valuable mineral deposits, was entered upon and located for the purposes of exploration and purchase by Thos. Doering a citizen of the United States, the undersigned, on the 3rd day of September 19 12

The length of this claim is 1500 feet, and 1

claim 500 feet in a northerly

direction and 1000 feet in a southerly

direction from the center of the discovery shaft, at which this notice is posted, lengthwise of the claim, together with 300 feet in width of the surface grounds, on each side of the center of said claim.

The general course of the lode deposit and premises is from the north to the south

The claim is situated and located in the Helvetia Mining District, in Pima County,

in the Territory of Arizona, about one and a quarter miles northerly direction from

Mescal Spring and adjoins on the South end of the Record Patented line on the east slope of the Santa Rita Mountains and was an abandoned mine name not known

The surface boundaries of the claim are marked upon the ground as follows: Beginning at

at a point in a northerly direction 500 feet from the

discovery shaft (at which this notice is posted) being in the center of the northerly end line of said claim;

thence easterly 300 feet to a monument of stone being the

N.E. corner of said claim; thence 1500 feet to a monument of

stone being at the S.E. corner of said claim; thence westerly 300 feet to a

monument of stone at the center of the southerly end of said claim; thence

300 feet to a monument of stone being at the S.W. corner

of said claim; thence northerly 1500 feet to a monument of stone at the

N.W. corner of said claim; thence easterly 300 feet to the place of beginning.

All done under the provisions of Chapter Six, of Title XXXII, of the Revised Statutes of the United States, and of an Act of the General Assembly of Arizona, entitled "An Act to Revise and Codify the Laws of the Territory of Arizona," approved March 15, 1901

Dated and posted on the ground this 3d day of September 19 12

Thos. Doering

Filed and recorded at request of Thos. Doering, Nov. 25, 1912 at 9 A.M.

P.E. Howell, County Recorder

By [Signature] deputy

(Supplemental unrecorded data on reverse.) (Unrecorded plat attached.)

Supplemental
but unrecorded
data

Blue Wing Lode Claim
Date of Loc./Reloc. 9-3-12
Rec. in Book SS Page 581

Filed by:

ANAMAX MINING COMPANY (Owner)
P.O. Box 127
Sahuarita, Arizona 85629

APPROXIMATE LOCATION OF CLAIM:

	Section	Township	Range
NE $\frac{1}{4}$	_____	T _____ S	R _____ E
NW $\frac{1}{4}$	_____	T _____ S	R _____ E
SE $\frac{1}{4}$	_____	T _____ S	R _____ E
SW $\frac{1}{4}$	<u>36</u>	T <u>18</u> S	R <u>15</u> E

G & SR B&M, Pima County, Arizona

The foregoing instrument is a full
true and correct copy of the
original record in this office
Date October 11-1978 ^{Book 55 Records of Mines} Pg. 581
Ida Mae Smyth, County Recorder in
and for the County of Pima, State
of Arizona.
By Joseph E. Buchanan Deputy

ANAMAX MINING COMPANY
LAND DEPT.
MD SG

3-9-79

PLAT OF THE Blue Wing LODE CLAIM

U.S. BLM Serial No. AMC _____

HELVETIA MINING DISTRICT

A MC 64137

S 36 T 18 S R 15 E

RECEIVED
B.L.M. AZ STATE OFFICE & SR B&M, PIMA COUNTY, ARIZ.

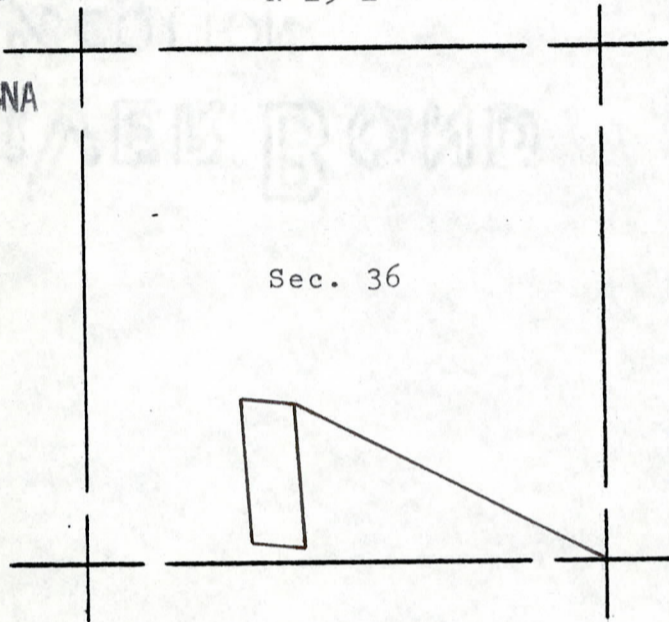
SEP 19 1979

R 15 E

10:00 A.M.
PHOENIX, ARIZONA

T 18 S

Sec. 36



The surface boundaries of the claim are marked upon the ground as follows:
 Beginning at a ROCK MON. at a point in a N30°05'52"E direction
532.44 feet from the location monument (a ROCK MON. at which the location
 notice is posted) being the NORTHEAST corner of said claim; from which
 the SOUTHEAST corner of Section 36 bears S61°56'30"E
 a distance of 3631.20 feet; thence S3°30'00"E 1500.0 feet
 to a ROCK MON. being at the SOUTHEAST corner of said claim; thence
N82°38'33"W 600.0 feet to a ROCK MON. being at the SOUTHWEST
 corner of said claim; thence N3°30'00"W 1500.0 feet to a ROCK MON.
 being at the NORTHWEST corner of said claim; thence S82°38'33"E
600.0 feet to the place of beginning.

Submitted with transmittal letter of
 9-18-79 to accompany Notice of Location,
 Blue Wing, recorded Book SS/581.



SCALE: 1" = 2000'



LAND DEPARTMENT


AMC

Filed by:

ANAMAX MINING COMPANY (Owner)

P.O. Box 127

Sahuarita, Arizona 85629



Direction	Distance	Point
NORTHEAST	1500.0	ROCK NO. 1
SOUTHWEST	1500.0	ROCK NO. 2
SOUTHWEST	1500.0	ROCK NO. 3
NORTHEAST	1500.0	ROCK NO. 4

FOX RIVER BOND

Notice of Mining Location

LODE CLAIM

A MC

64138

TO ALL WHOM IT MAY CONCERN:

This Mining Claim, the name of which is the Glenn West No. 1 Mining Claim, situate on lands belonging to the United States of America, and in which there are valuable mineral deposits, was entered upon and located for the purpose of exploration and purchase by

Thos. Deering a citizen of the United States

RECEIVED

B.L.M. AZ STATE OFFICE

SEP 19 1979

10:00 A.M.

PHOENIX, ARIZONA

(Supplemental unrecorded data on reverse.)

located, on the 31 day of August 1917.

The length of this claim is 1500 feet, and 1

1000 feet in a northerly direction

500 feet in a southerly direction

in the center of the discovery shaft, at which this notice is posted, lengthwise of the claim, together 300 feet in width of the surface grounds, on each side of the center of said claim.

The general course of the lode deposit and premises is from the north to the

south

The claim is situated and located in the Helvetia Mining District, in the County of Pima, State of Arizona, about 2 1/2 miles

westerly direction from the Rosemont Smelter and

about 200 yards East of the Mohawk Silver Mine about 150 yards

South East of Record Excelsior Mine

The surface boundaries of the claim are marked upon the ground as follows: Beginning a

at a point in a southerly direction 500

feet from the discovery shaft (at which this notice is posted) being in the center of the southerly

end line of said claim; thence westerly 300

feet to a monument of stones being the south easterly

corner of said claim; thence northerly 1500 feet

to a monument of stones being at the north easterly

corner of said claim; thence westerly 300 feet to a monument of stone

at the center of the northerly end

of said claim; thence westerly 300 feet to a monument of stone

being at the north westerly corner of said claim;

thence southerly 1500 feet to a monument of stone

at the south westerly corner of

said claim; thence easterly 300 feet to the place of beginning.

All done under the provisions of Chapter Six, of Title XXXII, of the Revised Statutes of the United States, and of an act of the General Assembly of Arizona, entitled, "An Act to Revise and Codify the Laws of the Territory of Arizona," approved March 16, 1901.

Dated and posted on the ground this 31 day of August 1917.

Thos. Deering

Filed and recorded at request of Thos. Deering, Nov. 12, A.D. 1917 at 2-35 P.M.

R.B. Vinson, County Recorder

By L.M. [Signature] deputy

Supplemental
but unrecorded
data

Cloud Rest No.1

Lode Claim

Date of Loc./Relec. 8-31-17

Rec. in Book BBB Page 277

submitted with copy of
Amended Notice of (Mining) Location

Date of Amend. 8-6-79

Rec. in Book 6104 Page 1275-1276

Filed by:

ANAMAX MINING COMPANY (Owner)
P.O. Box 127
Sahuarita, Arizona 85629

APPROXIMATE LOCATION OF CLAIM:

	Section	Township	Range
NE 1/4	_____	T. _____ S.	R. _____ E.
NW 1/4	_____	T. _____ S.	R. _____ E.
SE 1/4	_____	T. _____ S.	R. _____ E.
SW 1/4	_____	T. _____ S.	R. _____ E.

G & SE B&N, Pima County, Arizona

The foregoing instrument is a full
true and correct copy of the
original record in this office
Date October 11-1979 ^{Book BBB Records of Mines} Pg. 277
Ida Mae Smyth, County Recorder in
and for the County of Pima, State
of Arizona.
By Stanford E. Buchanan Deputy

ANAMAX MINING COMPANY
LAND DEPT.
MD SG


9-17-79

Indexed	Paged	Blotted

RECEIVED

B.L.M. AZ STATE OFFICE
Deputy

IDA MAE SMYTH
County Recorder



SEP 19 1979 AMENDED

Notice of Mining Location A MC 64138

LODE CLAIM

TO ALL WHOM IT MAY CONCERN:

This Mining Claim, the name of which is the CLOUD REST NO.1 Mining Claim, situate on lands belonging to the United States of America, and in which there are valuable mineral deposits, was entered upon and located for the purpose of exploration and purchase by ANAMAX MINING COMPANY, an Arizona general partnership, P.O. Box 127, Sahuarita, Arizona 85629

the undersigned, on the 6th day of August, 1979
The length of this claim is 1495.0 feet,
and we claim 1000.0 feet,
in a NORTHERLY direction and 495.0
feet in a SOUTHERLY direction from
the location monument, at which this notice is posted, lengthwise of the claim, together
with 295.0 feet in width of the surface grounds, on each side
of the center of said claim. The general course of the lode deposit and premises is from the
NORTH to the SOUTH

The claim is situated and located in the HELVETIA Mining District, in
PIMA County, in the State of Arizona, about 2945.0 feet
in a NORTHEASTERLY direction from the SW corner of
Section 36, Township 18 South, Range 15 East, G&SRB&M to the
location monument of the claim.

The surface boundaries of the claim are marked upon the ground as follows: Beginning at
a POST

at a point in a SOUTHERLY direction 495.0 feet from the location
monument (at which this notice is posted), being in the center of the SOUTH
end line of said claim; thence WESTERLY 295.0 feet to a POST
SOUTHWEST corner of said claim; thence
NORTHERLY 1495.0 feet to a POST, being at the
NORTHWEST corner of said claim, thence EASTERLY 295.0 feet
to a POST at the center of the NORTH end of said claim;
thence EASTERLY 295.0 feet to a POST, being at the
NORTHEAST corner of said claim; thence SOUTHERLY 1495.0 feet
to a POST at the SOUTHEAST corner of said claim;
thence WESTERLY 295.0 feet to the place of beginning.

All done under the provisions of the laws of the United States, and of the State of Arizona.

This is an amended Location Notice of the CLOUD REST NO.1
Mining Claim, located by Thos. Deering
on the 31st day of
August, 1979, and recorded in Book B-B-B of Record of Mines, at
page 277, in the office of the County Recorder of the aforesaid County of Pima,
to which reference is hereby made.

Dated and posted on the ground this 6th day of August, 1979

ANAMAX MINING COMPANY

By

Art L. Reid

Witness

Alfred Santomarte

6104 1275

(Supplemental unrecorded data on reverse of attached/plat)

Filed by:

ANAMAX MINING COMPANY (Owner)

P.O. Box 127

Sahuarita, Arizona 85629

AMENDED

PLAT OF THE CLOUD REST NO.1 LODE CLAIM

64138

U.S. BLM Serial No. AMC _____

A MC _____

HELVETIA MINING DISTRICT

RECEIVED
B.L.M. AZ STATE OFFICE

S 36 T 18 S R 15 E

G&SR B&M PIMA COUNTY, ARIZ.

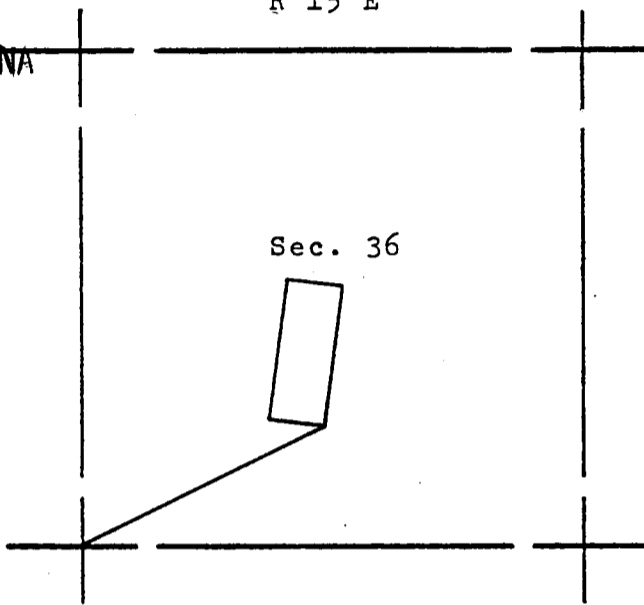
SEP 19 1979

10:00 A.M.
PHOENIX, ARIZONA

R 15 E

T 18 S

Sec. 36



The surface boundaries of the claim are marked upon the ground as follows: Beginning at a 2x2 POST at a point in a S23°19'16"E direction 576.22 feet from the location monument (a 2x2 POST at which the location notice is posted) being the SOUTHEAST corner of said claim; from which the SOUTHWEST corner of Section 36 bears S64°00'18"W a distance of 2854.22 feet; thence N82°31'54"W 590.0 feet to a 2x2 POST being at the SOUTHWEST corner of said claim; thence N7°28'24"E 1495.0 feet to a 2x2 POST being at the NORTHWEST corner of said claim; thence S82°31'54"E 590.0 feet to a 2x2 POST being at the NORTHEAST corner of said claim; thence S7°28'24"W 1495.0 feet to the place of beginning.

PIMA COUNTY RECORD

	DATE	BOOK	PAGE
LOCATED:	<u>8-31-17</u>	<u>B-B-B</u>	<u>277</u>
AMENDED	<u>8-6-79</u>	_____	_____
	_____	_____	_____
	_____	_____	_____



SCALE: 1" = 2000'



LAND DEPARTMENT

6104-1276

Supplemental unrecorded data on reverse.

supplemental
but unrecorded
data

Filed by:

ANAMAX MINING COMPANY (Owner)
P.O. Box 127
Sahuarita, Arizona 85629

Amended

CLOUD LEST NO. 1 Lode Claim

Date of Amend. 8-6-79

Rec. in Book 6104 Page 1275-1276

Submitted with copy of Notice
of (Mining) Location/~~Relocation~~

Date of Loc./~~Relee.~~ 8-31-17

Rec. in Book BBB Page 277

APPROXIMATE LOCATION OF CLAIM:

	Section	Township	Range
NE $\frac{1}{4}$	<u>36</u>	T <u>18</u> S	R <u>15</u> E
NW $\frac{1}{4}$	<u>36</u>	T <u>18</u> S	R <u>15</u> E
SE $\frac{1}{4}$	<u>36</u>	T <u>18</u> S	R <u>15</u> E
SW $\frac{1}{4}$	<u>36</u>	T <u>18</u> S	R <u>15</u> E

G & SR B&M, Pima County, Arizona

ANAMAX MINING COMPANY
LAND DEPT.

9-17-79 ms & md

SEP 19 1979

NOTICE OF MINING LOCATION
LODE CLAIM

64139

10:00 A.M.

A MC

PHOENIX, ARIZONA

TO ALL WHOM IT MAY CONCERN:

NOTICE IS HEREBY GIVEN that the PAUL 55A lode mining claim has been located by Anamax Mining Company, an Arizona general partnership, whose address is P. O. Box 127, Sahuarita, Arizona 85629, on the 6th day of August, 1979.

This claim is 1450.0 feet long measured along the center-line of the claim and 575.0 feet wide. This notice is posted on the location monument at the NE corner of the claim and the location monument is in Section 35, Township 18 South, Range 15 East, G&SRB&M, and is 7.07 feet from the EAST end and 1442.93 feet from the WEST end of this claim.

The general course of this claim is from EAST to WEST.

This claim is located in HELVETIA Mining District, PIMA County, Arizona, and is located in Section(s) 35, Township 18 South, Range 15 East.

G&SRB&M. The locality of the claim with reference to some natural object or permanent monument whereby the claim can be identified is as follows:

from the SE corner of Section 35, Township 18 South,
Range 15 East, G&SRB&M, the claim is located about
1835 feet in a northwesterly direction.

All done in accordance with the laws of the United States and the laws of Arizona (Section 27-202, A.R.S., as amended by Chapter 177, Laws of 1978).

DATED AND POSTED on the ground the day and year first above written.

ANAMAX MINING COMPANY

Witnesses:

BY Bert L. Reid Locator

Alfred Bustamente

STATE OF ARIZONA)
County of Pima) ss.

Witness my hand and Official Seal.

I hereby certify that the within instrument was filed for record in Pima County, State of Arizona, at the request of

County Recorder

Anamax Mining Company
P.O.Box 127, Sahuarita, AZ 85629

By _____ Deputy

on _____ at

Fee _____

No. _____

Book _____ Page _____

6104-1283

(Supplemental unrecorded data on reverse of attached recorded plat.)

Filed by:

ANAMAX MINING COMPANY (Owner)
P.O. Box 127
Sahuarita, Arizona 85629

64139

PLAT OF THE PAUL 55A LODE CLAIM

U.S. BLM Serial No. AMC _____

A MC _____

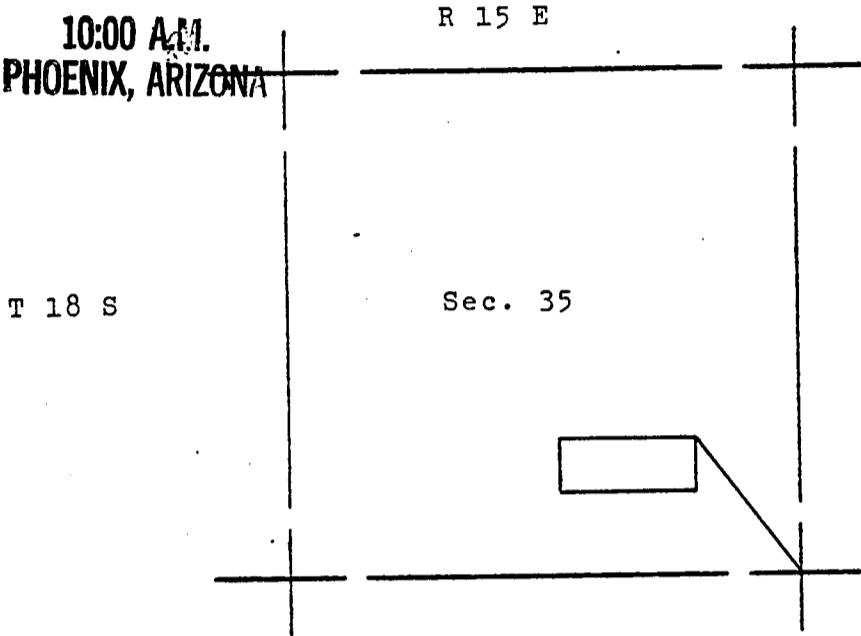
HELVETIA MINING DISTRICT

RECEIVED S 35 T 18 S R 15 E
B.L.M. AZ STATE OFFICE

G&SR B&M, PIMA COUNTY, ARIZ.

SEP 19 1979

10:00 AM.
PHOENIX, ARIZONA




The surface boundaries of the claim are marked upon the ground as follows:
 Beginning at a 2x2 POST at a point in a N45°E direction
10.0 feet from the location monument (a 2x2 POST at which the location
 notice is posted) being the NORTHEAST corner of said claim; from which
 the SOUTHEAST corner of Section 35 bears S37°12'55"E
 a distance of 1835.88 feet; thence SOUTH 575.0 feet
 to a 2x2 POST being at the SOUTHEAST corner of said claim; thence
WEST 1450.0 feet to a 2x2 POST being at the SOUTHWEST
 corner of said claim; thence NORTH 575.0 feet to a 2x2 POST
 being at the NORTHWEST corner of said claim; thence EAST
1450.0 feet to the place of beginning.

103701

fee 3.00

INDEXED	COPIES	BLOTTED
---------	--------	---------



SCALE: 1" = 2000'



LAND DEPARTMENT

State of Arizona }
 County of Pima } ss
 I hereby certify that the within instru-
 ment was filed for record as request
 Of Ida Mae Smyth
 Date AUG 31 1979 - 1:30 PM
 Book 6104 Page 1283-1284
 Witness my hand and Official Seal
 day and year above written
 IDA MAE SMYTH County Recorder
 By Ida Mae Smyth
 Deputy

6104-1284

Supplemental unrecorded data on reverse.

supplemental
but unrecorded
data

PAUL 55A

Lode Claim

Date of Loc./Reloc. 8-6-79

Rec. in Book 6104 Page 1283-1284

Filed by:

ANAMAX MINING COMPANY (Owner)
P.O. Box 127
Sahuarita, Arizona 85629

-APPROXIMATE LOCATION OF CLAIM:

	Section	Township	Range
NE $\frac{1}{4}$	_____	T _____ S	R _____ E
NW $\frac{1}{4}$	_____	T _____ S	R _____ E
SE $\frac{1}{4}$	35	T 18 S	R 15 E
SW $\frac{1}{4}$	_____	T _____ S	R _____ E

G & SR B&M, Pima County, Arizona

ANAMAX MINING COMPANY
LAND DEPT.

9-17-79 ms & md

SEP 19 1979

NOTICE OF MINING LOCATION
LODE CLAIM

64140

10:00 A.M.
PHOENIX, ARIZONA

A MC

TO ALL WHOM IT MAY CONCERN:

NOTICE IS HEREBY GIVEN that the PAUL 56A lode mining claim has been located by Anamax Mining Company, an Arizona general partnership, whose address is P. O. Box 127, Sahuarita, Arizona 85629, on the 6th day of August, 1979.

This claim is 1450.0 feet long measured along the center-line of the claim and 575.0 feet wide. This notice is posted on the location monument at the NW corner of the claim and the location monument is in Section 35, Township 18 South, Range 15 East, G&SRB&M, and is 7.07 feet from the WEST end and 1442.93 feet from the EAST end of this claim.

The general course of this claim is from EAST to WEST.

This claim is located in HELVETIA Mining District, PIMA County, Arizona, and is located in Section(s) 35 & 36, Township 18 South, Range 15 East.

G&SRB&M. The locality of the claim with reference to some natural object or permanent monument whereby the claim can be identified is as follows:

from the SE corner of Section 35, Township 18 South,
Range 15 East, G&SRB&M, the claim is located about
1825 feet in a northwesterly direction.

All done in accordance with the laws of the United States and the laws of Arizona (Section 27-202, A.R.S., as amended by Chapter 177, Laws of 1978).

DATED AND POSTED on the ground the day and year first above written.

ANAMAX MINING COMPANY

Witnesses:

By Bert L. Reid Locator

Alfred Bustamente

STATE OF ARIZONA)
County of Pima) ss.

Witness my hand and Official Seal.

I hereby certify that the within instrument was filed for record in Pima County, State of Arizona, at the request of

County Recorder

Anamax Mining Company
P.O.Box 127, Sahuarita, AZ 85629

By _____ Deputy

on _____ at

Fee _____

No. _____

Book _____ Page _____

6104-1285

(Supplemental unrecorded data on reverse of attached recorded plat.)

Filed by:

ANAMAX MINING COMPANY (Owner)
P.O. Box 127
Sahuarita, Arizona 85629

64140

PLAT OF THE PAUL 56A LODE CLAIM

U.S. BLM Serial No. AMC _____

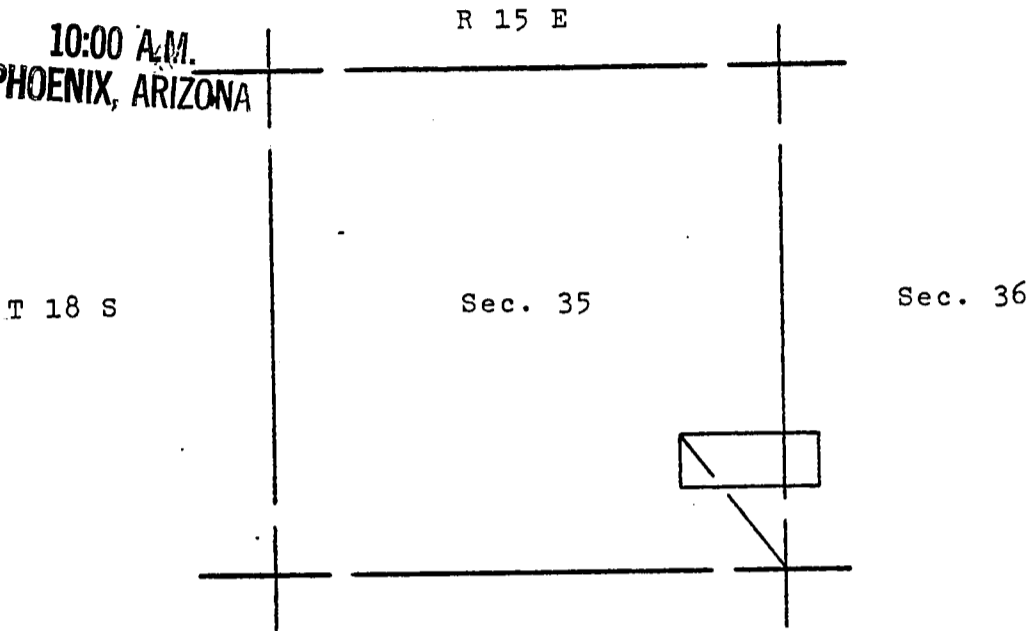
A MC _____

HELVETIA MINING DISTRICT

RECEIVED S 35 & 36 T 18 S R 15 E
B.L.M. AZ STATE OFFICE
GASR B&M, PIMA COUNTY, ARIZ.

SEP 19 1979

10:00 A.M.
PHOENIX, ARIZONA




The surface boundaries of the claim are marked upon the ground as follows:
 Beginning at a 2x2 POST at a point in a N45°W direction
10.0 feet from the location monument (a 2x2 POST at which the location
 notice is posted) being the NORTHWEST corner of said claim; from which
 the SOUTHEAST corner of Section 35 bears S37°12'55"E
 a distance of 1835.88 feet; thence EAST 1450.0 feet
 to a 2x2 POST being at the NORTHEAST corner of said claim; thence
SOUTH 575.0 feet to a 2x2 POST being at the SOUTHEAST
 corner of said claim; thence WEST 1450.0 feet to a 2x2 POST
 being at the SOUTHWEST corner of said claim; thence NORTH
575.0 feet to the place of beginning.

103702

Fee 3.00

INDEXED	COPIES	BLOTTED
---------	--------	---------



SCALE: 1" = 2000'

State of Arizona }
 County of Pima } ss
 I hereby certify that the within instru-
 ment was filed for record as request
 Of Anamax Mining Co.
 Date AUG 31 1979 - 1 30 PM
 Book 6104 Page 1285-1286



LAND DEPARTMENT

Witness my hand and Official Seal
 day and year above written
 IDA MAE SMYTH County Recorder
 By Ida Mae Smyth
 Deputy

6104 1286

(Supplemental unrecorded data on reverse.)

supplemental
but unrecorded
data

L 56A

Lode Claim

Date of Loc./~~Reloc.~~ 8-6-79

Rec. in Book 6104 Page 1285-1286

Filed by:

ANAMAX MINING COMPANY (Owner)
P.O. Box 127
Sahuarita, Arizona 85629

APPROXIMATE LOCATION OF CLAIM:

	Section	Township	Range
NE $\frac{1}{4}$	_____	T _____ S	R _____ E
NW $\frac{1}{4}$	_____	T _____ S	R _____ E
SE $\frac{1}{4}$	35	T 18 S	R 15 E
SW $\frac{1}{4}$	36	T 18 S	R 15 E

G & SR B&M, Pima County, Arizona

ANAMAX MINING COMPANY
LAND DEPT.

9-17-79 ms & md

RECEIVED

B.L.M. AZ STATE OFFICE

NOTICE OF MINING LOCATION
LODE CLAIM

SEP 19 1979

64141

A MC _____

10:00 A.M.
TO ALL WHOM IT MAY CONCERN:
PHOENIX, ARIZONA

NOTICE IS HEREBY GIVEN that the PAUL 57A lode mining claim has been located by Anamax Mining Company, an Arizona general partnership, whose address is P. O. Box 127, Sahuarita, Arizona 85629, on the 6th day of August, 1979.

This claim is 1450.0 feet long measured along the center-line of the claim and 575.0 feet wide. This notice is posted on the location monument at the SE corner of the claim and the location monument is in Section 35, Township 18 South, Range 15 East, G&SRB&M, and is 7.07 feet from the EAST end and 1442.93 feet from the WEST end of this claim.

The general course of this claim is from EAST to WEST.

This claim is located in HELVETIA Mining District, PIMA County, Arizona, and is located in Section(s) 35, Township 18 South, Range 15 East,

G&SRB&M. The locality of the claim with reference to some natural object or permanent monument whereby the claim can be identified is as follows:

from the SE corner of Section 35, Township 18 South, Range 15 East, G&SRB&M, the claim is located about 1850 feet in a northwesterly direction.

All done in accordance with the laws of the United States and the laws of Arizona (Section 27-202, A.R.S., as amended by Chapter 177, Laws of 1978).

DATED AND POSTED on the ground the day and year first above written.

RECEIVED
B.L.M. AZ STATE OFFICE ANAMAX MINING COMPANY

Witnesses: SEP 19 1979 By Bert L. Reid Locator

10:00 A.M.
PHOENIX, ARIZONA

STATE OF ARIZONA)
County of Pima) ss.

Witness my hand and Official Seal.

I hereby certify that the within instrument was filed for record in Pima County, State of Arizona, at the request of

County Recorder

Anamax Mining Company
P.O.Box 127, Sahuarita, AZ 85629

By _____
Deputy

on _____ at

Fee _____

No. _____

Book _____ Page _____

6104-1287

(Supplemental unrecorded data on reverse of attached recorded plat.)

RECEIVED
ILL. AS STATE OFFICE
SEP 1 1971
TOLSON
PHOENIX ARIZONA

A.M.C. A

Filed by:

ANAMAX MINING COMPANY (Owner)
P.O. Box 127
Sahuarita, Arizona 85629

RECEIVED
ILL. AS STATE OFFICE
SEP 1 1971
TOLSON
PHOENIX ARIZONA

A MC

PLAT OF THE PAUL 57A LODE CLAIM

U.S. BLM Serial No. A MC _____

HELVETIA MINING DISTRICT

S 35 T 18 S R 15 E

RECEIVED
B.L.M. AZ STATE OFFICE SR B&M, PIMA COUNTY, ARIZ.

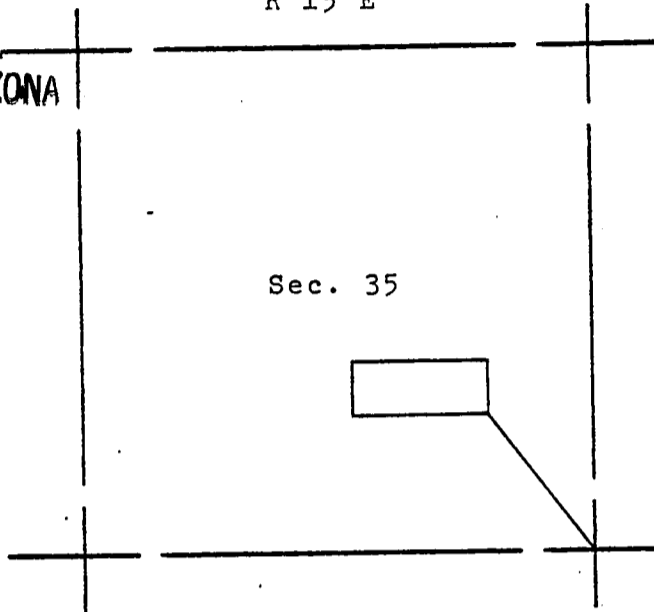
SEP 19 1979

10:00 A.M.
PHOENIX, ARIZONA

R 15 E

T 18 S

Sec. 35




The surface boundaries of the claim are marked upon the ground as follows:
 Beginning at a 2x2 POST at a point in a S45°E direction
10.0 feet from the location monument (a 2x2 POST at which the location
 notice is posted) being the SOUTHEAST corner of said claim; from which
 the SOUTHEAST corner of Section 35 bears S37°12'55"E
 a distance of 1835.88 feet; thence WEST 1450.0 feet
 to a 2x2 POST being at the SOUTHWEST corner of said claim; thence
NORTH 575.0 feet to a 2x2 POST being at the NORTHWEST
 corner of said claim; thence EAST 1450.0 feet to a 2x2 POST
 being at the NORTHEAST corner of said claim; thence SOUTH
575.0 feet to the place of beginning.

103703

fee 3.00

INDEXED	COPIES	BLOTTED
---------	--------	---------



SCALE: 1" = 2000'

State of Arizona }
County of Pima } ss

I hereby certify that the within instru-
ment was filed for record as request

Of Anamax Mng Co.

Date AUG 31 1979 - 1 30 PM

Book 6104 Page 1287-1288

Witness my hand and Official Seal

day and year above written
IDA MAE SMYTH County Recorder

By Ida Mae Smyth
Deputy



LAND DEPARTMENT

6104-1288

p emen a unrecorded data on reverse.

supplemental
but unrecorded
data

PAUL 57

Lode Claim

Date of Loc./Relec. 8-6-79

Rec. in Book 6104 Page 1287-1288

Filed by:

ANAMAX MINING COMPANY (Owner)
P.O. Box 127
Sahuarita, Arizona 85629

RECEIVED
P.L.M. STATE DEPT.
SEP 19 1979
10:00 AM
PHOENIX ARIZONA

APPROXIMATE LOCATION OF CLAIM:

	Section	Township	Range
NE $\frac{1}{4}$	_____	T _____ S	R _____ E
NW $\frac{1}{4}$	_____	T _____ S	R _____ E
SE $\frac{1}{4}$	35	T 18 S	R 15 E
SW $\frac{1}{4}$	_____	T _____ S	R _____ E

G & SR B&M, Pima County, Arizona

ANAMAX MINING COMPANY
LAND DEPT.

9-17-79 ms & md

RECEIVED

B.L.M. AZ STATE OFFICE

SEP 19 1979 NOTICE OF MINING LOCATION
LODE CLAIM

64142

10:00 A.M.

A MC

TO ALL WHOM IT MAY CONCERN:

NOTICE IS HEREBY GIVEN that the PAUL 58A lode mining claim has been located by Anamax Mining Company, an Arizona general partnership, whose address is P. O. Box 127, Sahuarita, Arizona 85629, on the 6th day of August, 1979.

This claim is 1450.0 feet long measured along the center-line of the claim and 575.0 feet wide. This notice is posted on the location monument at the SW corner of the claim and the location monument is in Section 35, Township 18 South, Range 15 East, G&SRB&M, and is 7.07 feet from the WEST end and 1442.93 feet from the EAST end of this claim.

The general course of this claim is from EAST to WEST.

This claim is located in HELVETIA Mining District, PIMA County, Arizona, and is located in Section(s) 35 & 36, Township 18 South, Range 15 East,

G&SRB&M. The locality of the claim with reference to some natural object or permanent monument whereby the claim can be identified is as follows:

from the SE corner of Section 35, Township 18 South,
Range 15 East, G&SRB&M, the claim is located about
1835 feet in a northwesterly direction.

All done in accordance with the laws of the United States and the laws of Arizona (Section 27-202, A.R.S., as amended by Chapter 177, Laws of 1978).

DATED AND POSTED on the ground the day and year first above written.

ANAMAX MINING COMPANY

Witnesses:

By Bert L. Reid Locator

Alfred Bustamente

STATE OF ARIZONA)
County of Pima) ss.

Witness my hand and Official Seal.

I hereby certify that the within instrument was filed for record in Pima County, State of Arizona, at the request of
Anamax Mining Company
P.O.Box 127, Sahuarita, AZ 85629

County Recorder

By _____ Deputy

on _____ at

Fee _____

No. _____

Book _____ Page _____

6104-1289

Form 4-1-79

(Supplemental unrecorded data on reverse of attached recorded plat.)

RECEIVED
STATE OF ARIZONA
SEP 19 1970
PHOENIX, ARIZONA

44119
A MC
A MC

Filed by:

ANAMAX MINING COMPANY (Owner)
P.O. Box 127
Sahuarita, Arizona 85629

A MC _____

PLAT OF THE PAUL 58A LODE CLAIM

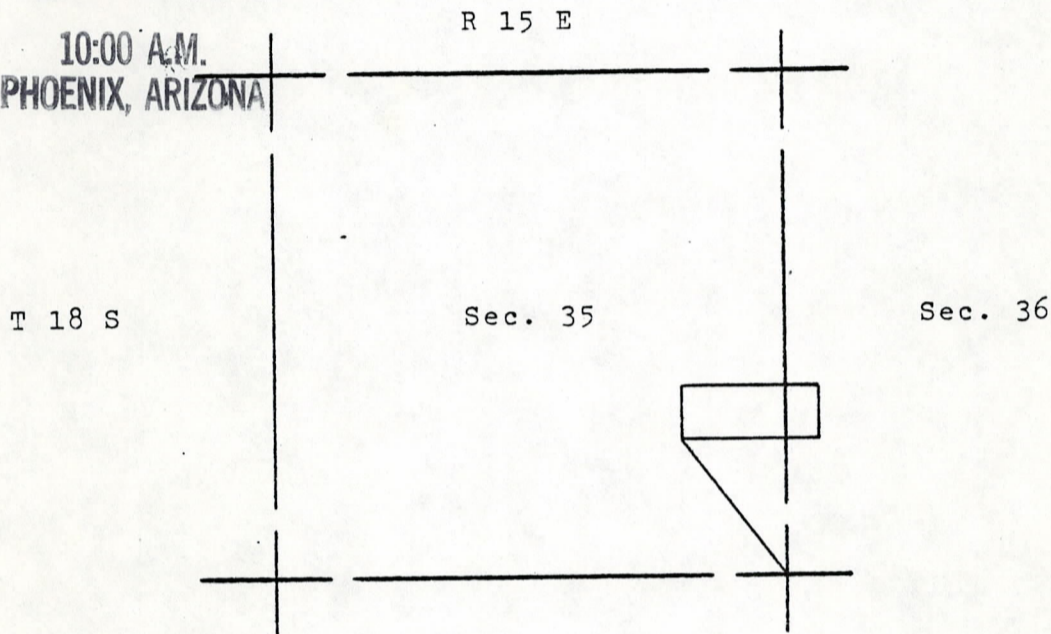
U.S. BLM Serial No. AMC _____

HELVETIA MINING DISTRICT

RECEIVED S 35 & 36 T 18 S R 15 E
B.L.M. AZ STATE OFFICE
G&SR B&M, PIMA COUNTY, ARIZ.


SEP 19 1979

10:00 A.M.
PHOENIX, ARIZONA



The surface boundaries of the claim are marked upon the ground as follows:
 Beginning at a 2x2 POST at a point in a S45°W direction
10.0 feet from the location monument (a 2x2 POST at which the location
 notice is posted) being the SOUTHWEST corner of said claim; from which
 the SOUTHEAST corner of Section 35 bears S37°12'55"E
 a distance of 1835.88 feet; thence NORTH 575.0 feet
 to a 2x2 POST being at the NORTHWEST corner of said claim; thence
EAST 1450.0 feet to a 2x2 POST being at the NORTHEAST
 corner of said claim; thence SOUTH 575.0 feet to a 2x2 POST
 being at the SOUTHEAST corner of said claim; thence WEST
1450.0 feet to the place of beginning.

103704



INDEXED	COPIES	BLOTTED
---------	--------	---------

State of Arizona }
County of Pima } 55

I hereby certify that the within instru-
ment was filed for record as request

By Anamax ma co

Date AUG 31 1979 - 1:30 PM

Book 6104 Page 1289-1290

Witness my hand and Official Seal

Day and year above written
IDA M.E. SMITH County Recorder

By Ida Mae Smith
County



SCALE: 1" = 2000'



LAND DEPARTMENT

6104 PAGE 1290

Supplemental unrecorded data on reverse.

supplemental
but unrecorded
data

L 58A

Lode Claim

Date of Loc./Reloc. 8-6-79

Rec. in Book 6104 Page 1289-1290

Filed by:

ANAMAX MINING COMPANY (Owner)
P.O. Box 127
Sahuarita, Arizona 85629

RECEIVED
BLM. AZ STATE OFFICE
SEP 12 1979
10:00 AM
PHOENIX ARIZONA

APPROXIMATE LOCATION OF CLAIM:

	Section	Township	Range
NE $\frac{1}{4}$	_____	T _____ S	R _____ E
NW $\frac{1}{4}$	_____	T _____ S	R _____ E
SE $\frac{1}{4}$	35	T 18 S	R 15 E
SW $\frac{1}{4}$	36	T 18 S	R 15 E

G & SR B&M, Pima County, Arizona

ANAMAX MINING COMPANY
LAND DEPT.

9-17-79 ms & md